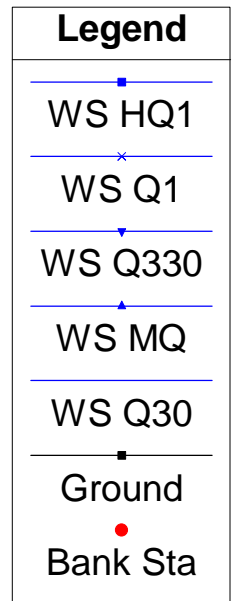
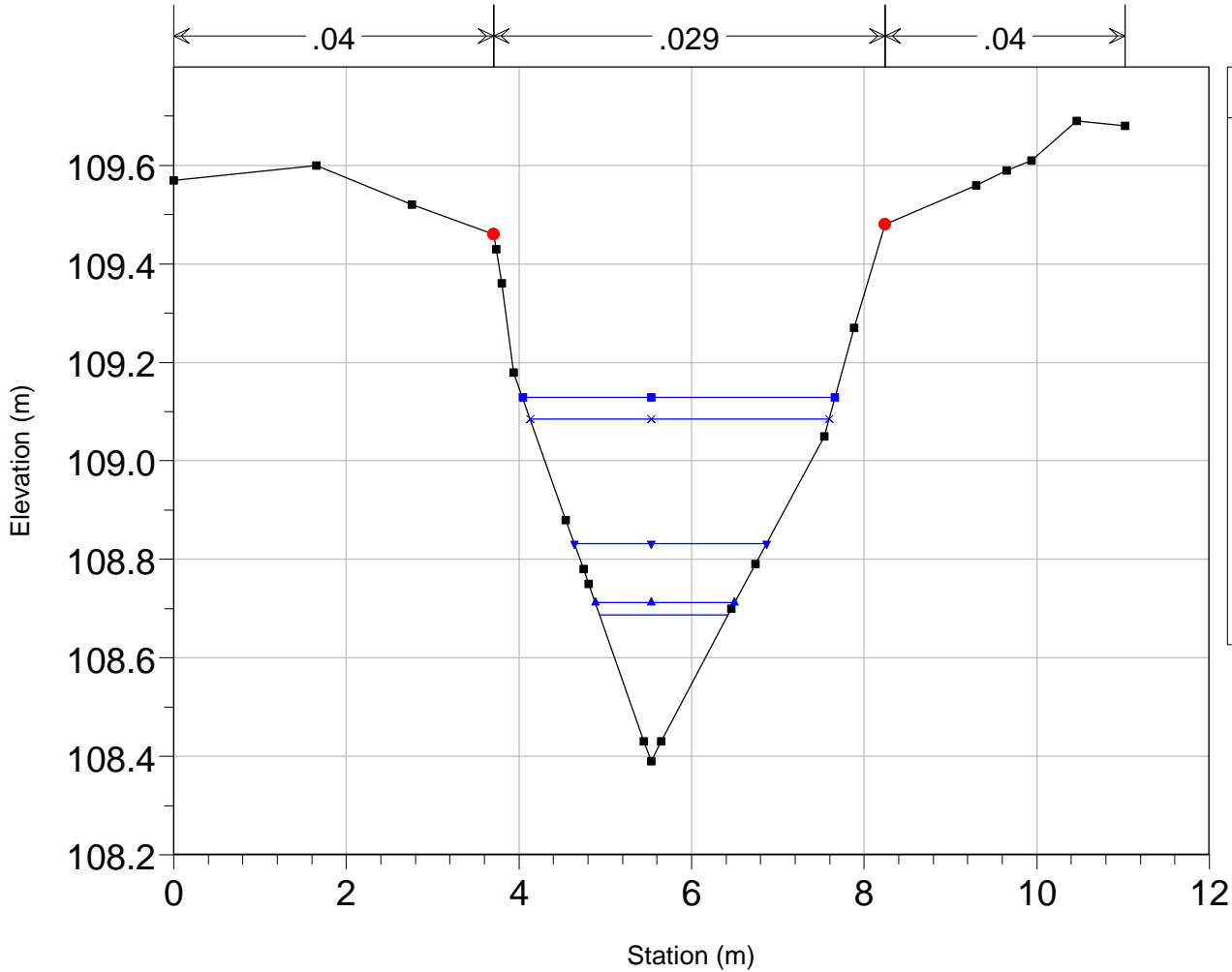
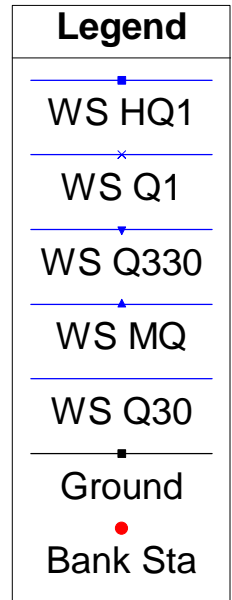
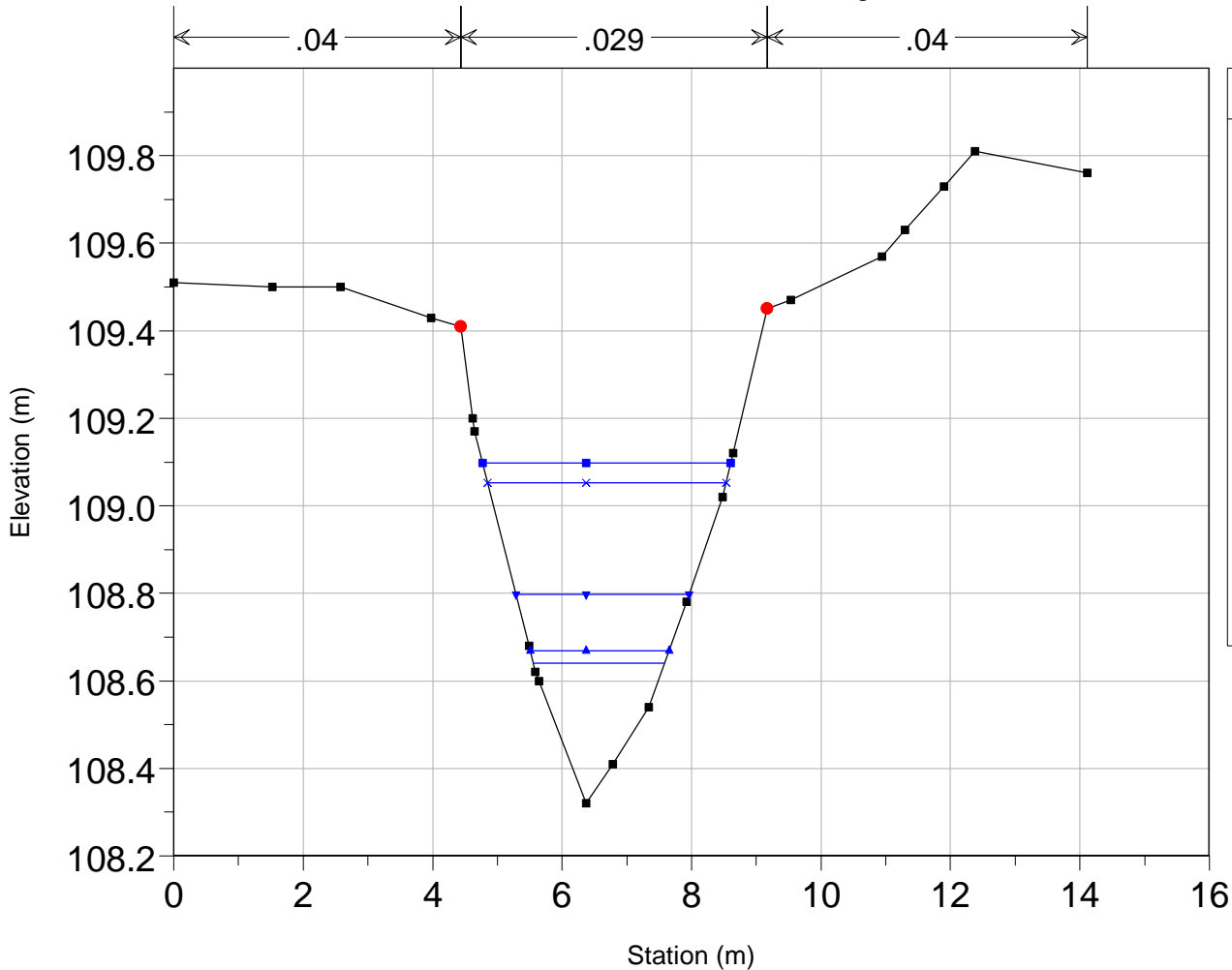


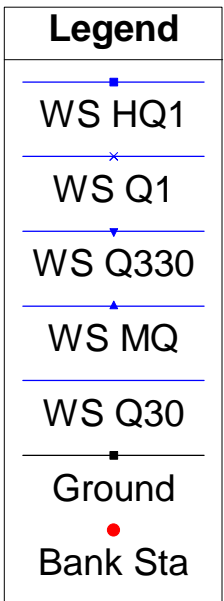
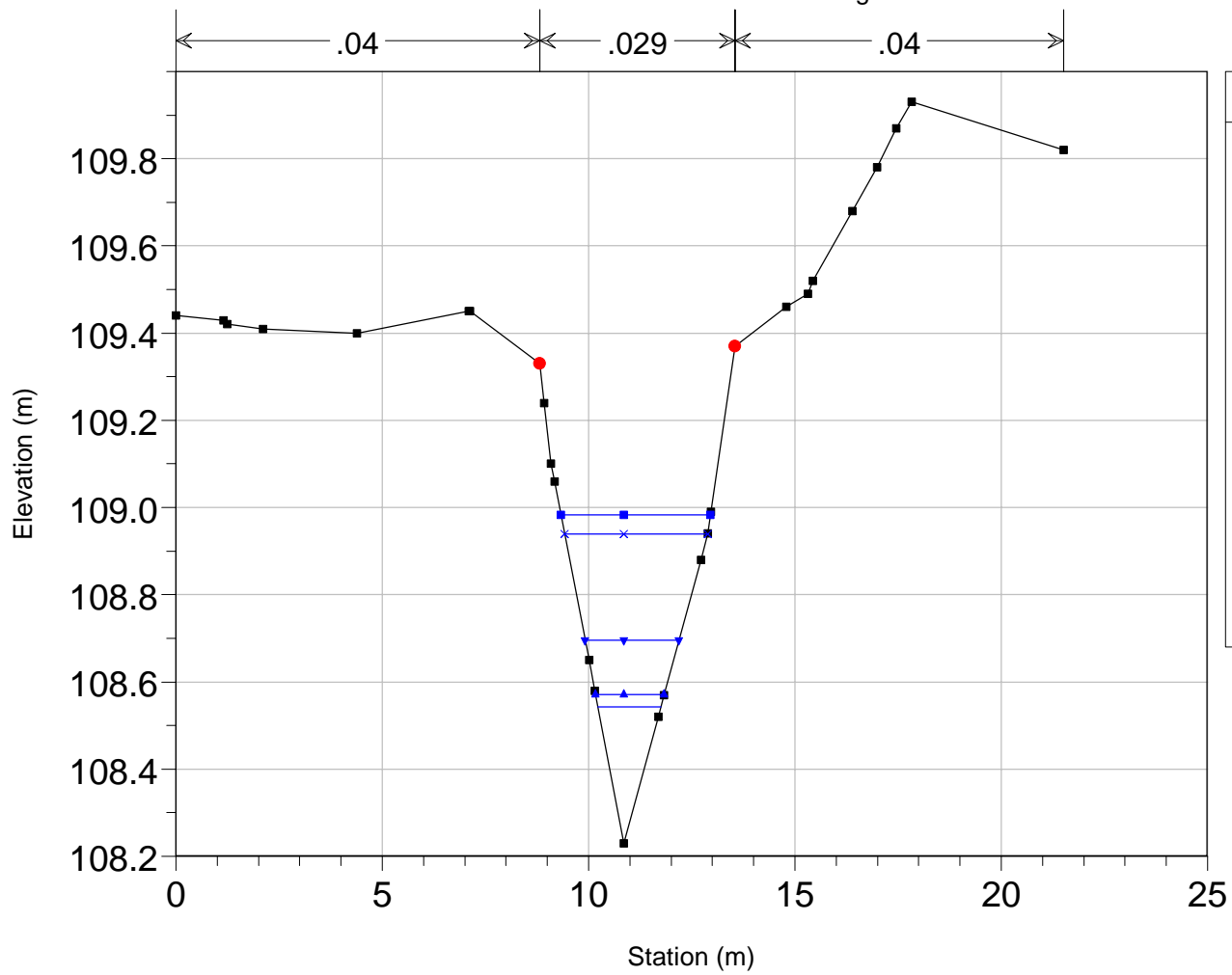
20210617_Planung Plan: Plan 10
RS = 583.06 Planung



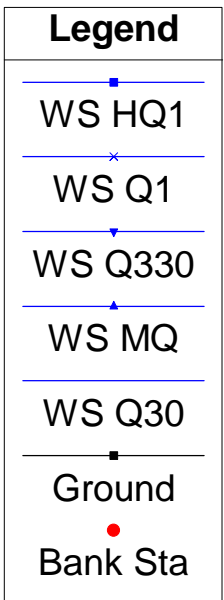
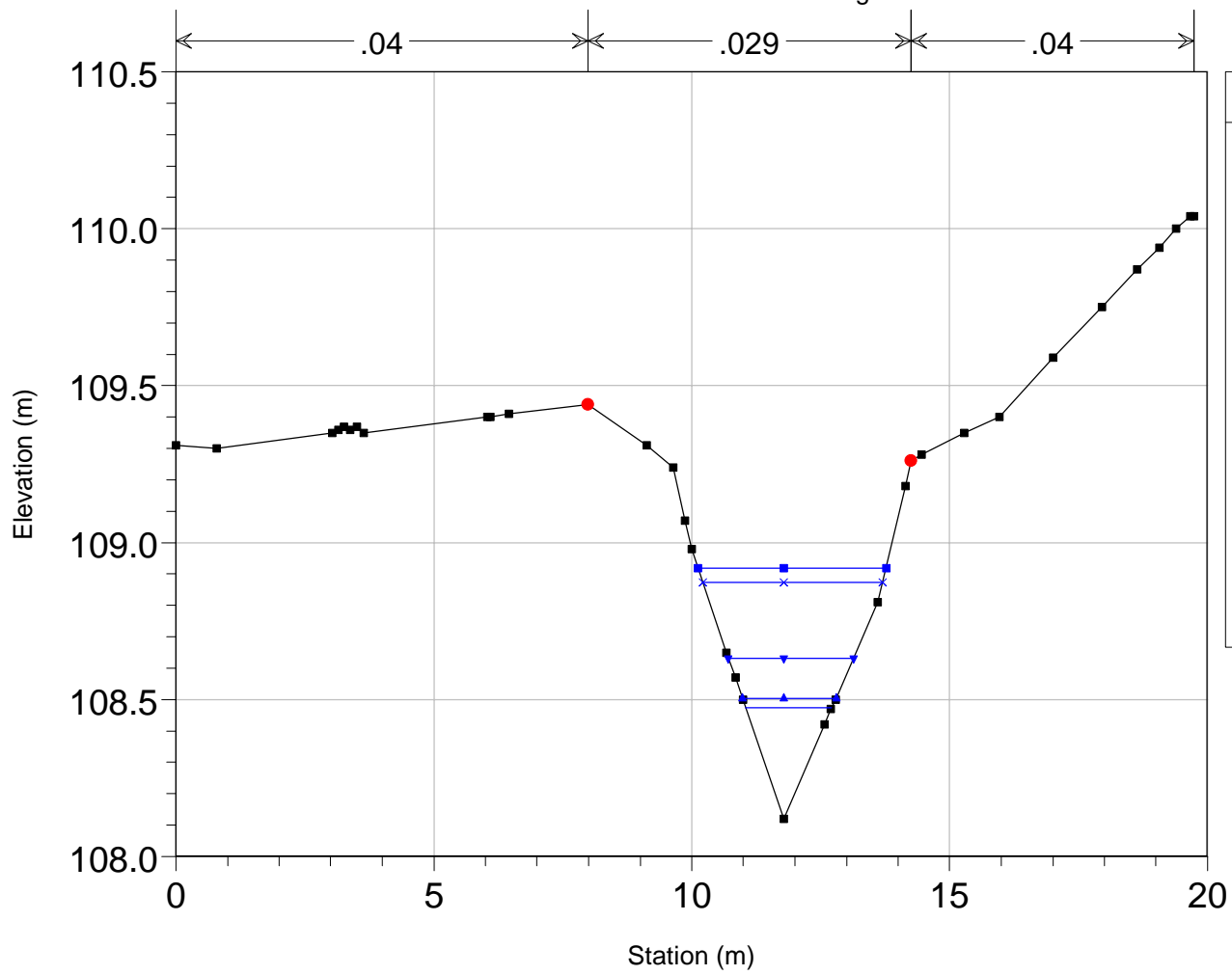
20210617_Planung Plan: Plan 10
RS = 573.06 Planung



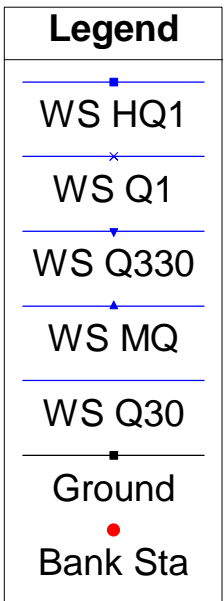
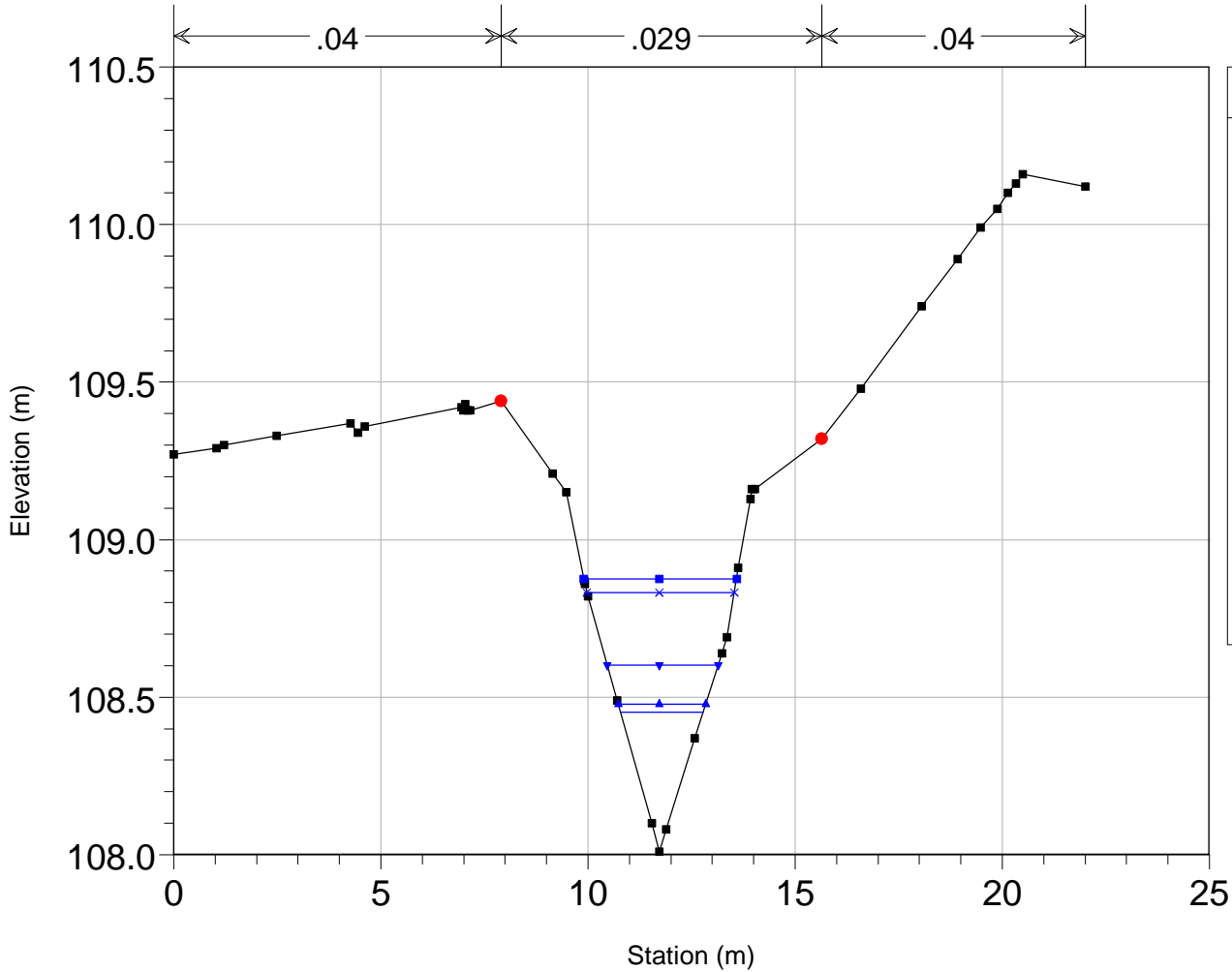
20210617_Planung Plan: Plan 10
 RS = 563.06 Planung



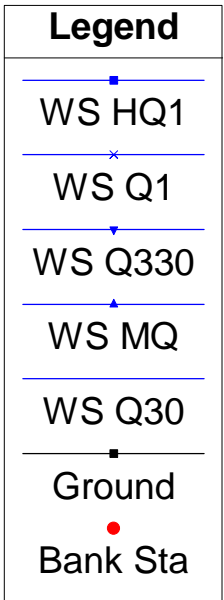
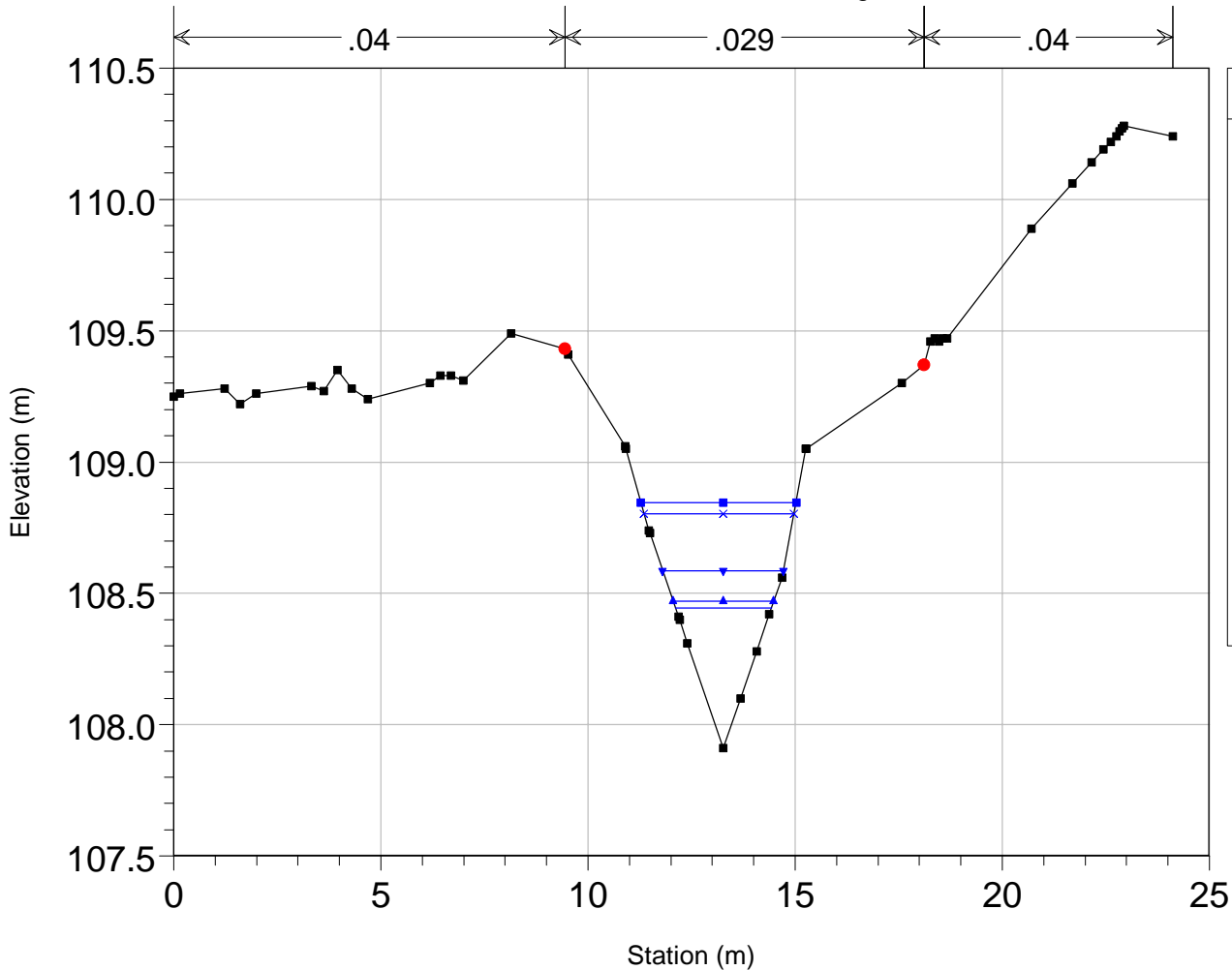
20210617_Planung Plan: Plan 10
 RS = 553.06 Planung



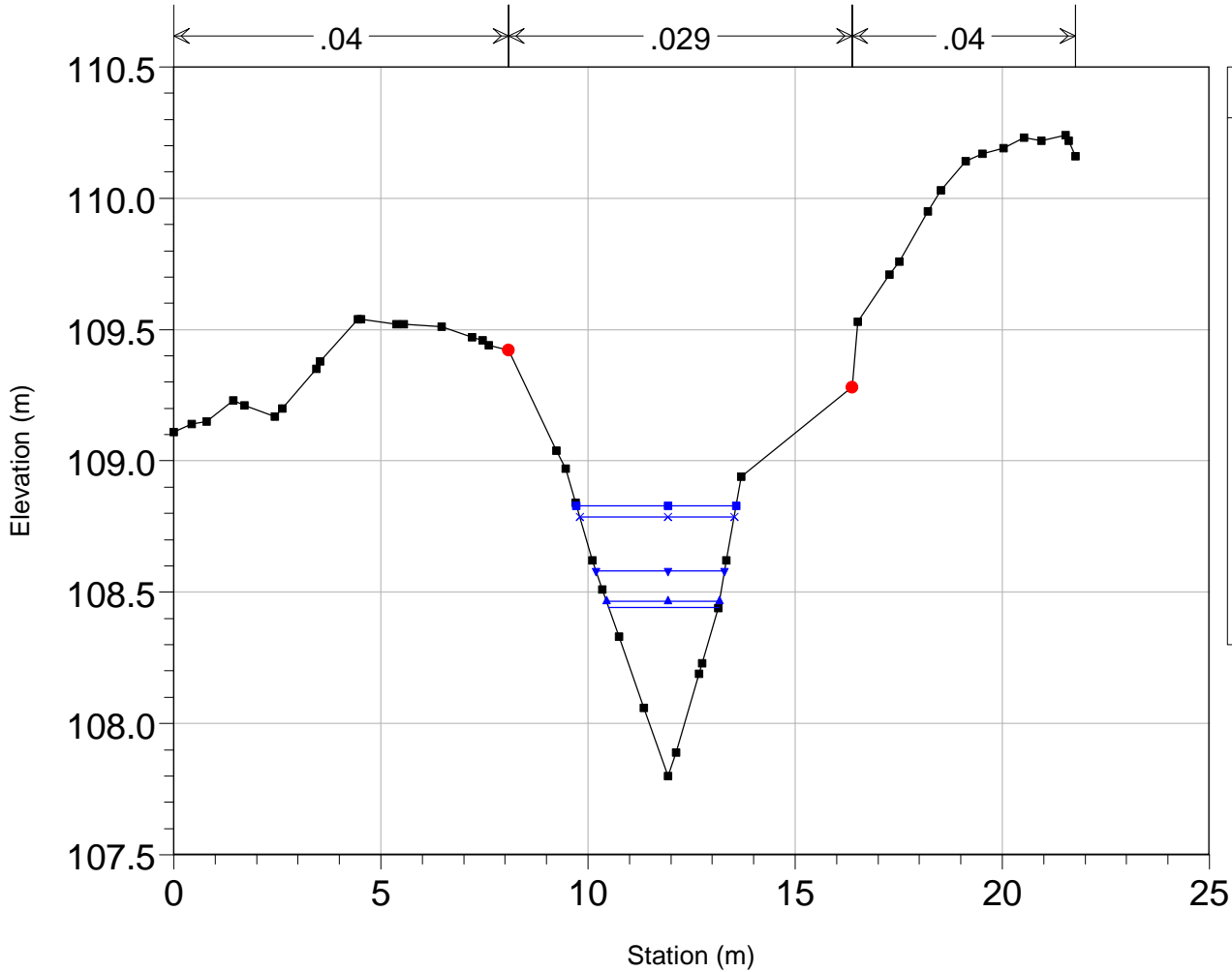
20210617_Planung Plan: Plan 10
 RS = 543.06 Planung



20210617_Planung Plan: Plan 10
 RS = 533.06 Planung



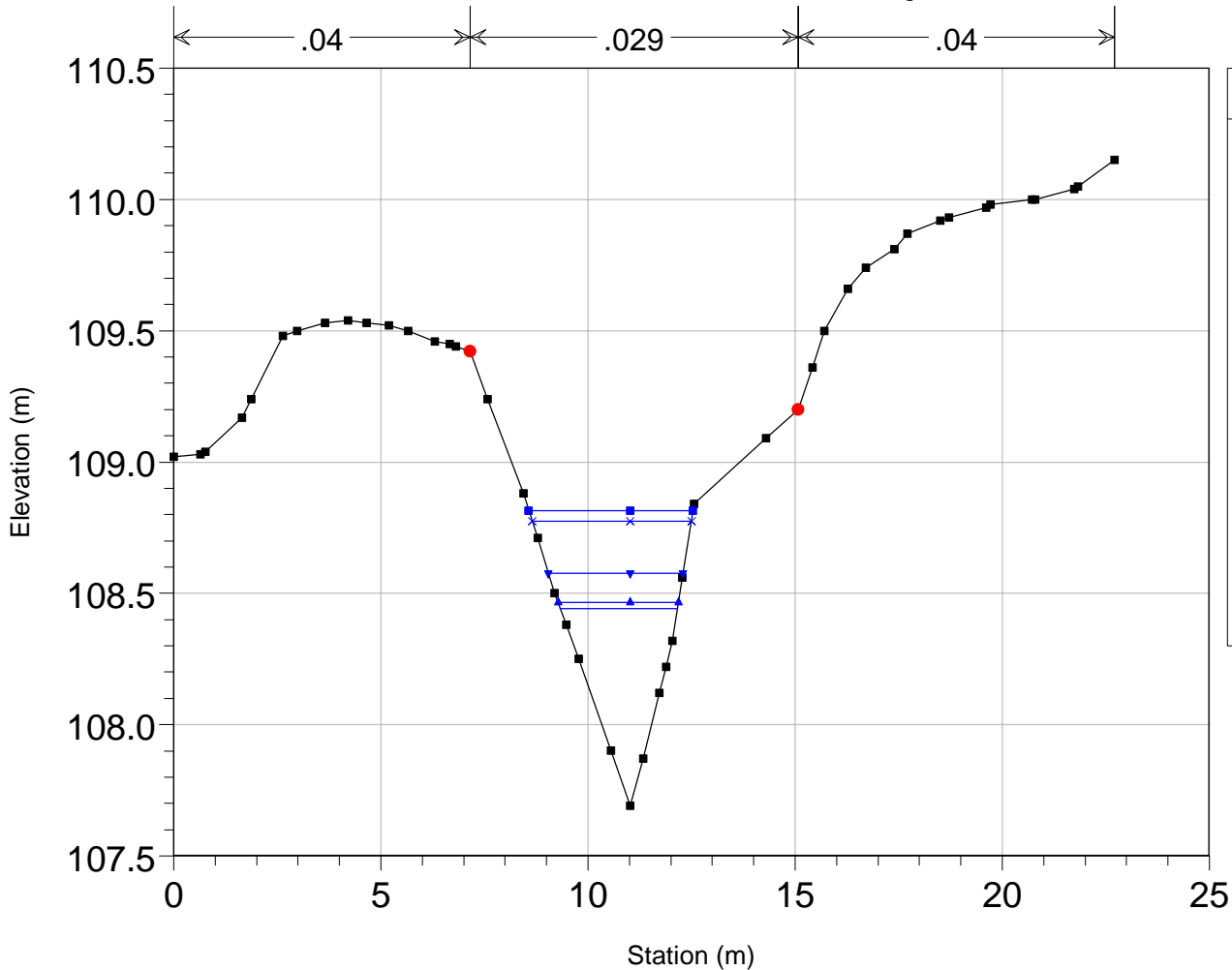
20210617_Planung Plan: Plan 10
RS = 522.98 Planung



Legend

- WS HQ1
- WS Q1
- WS Q330
- WS MQ
- WS Q30
- Ground
- Bank Sta

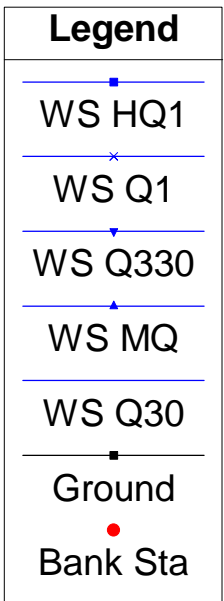
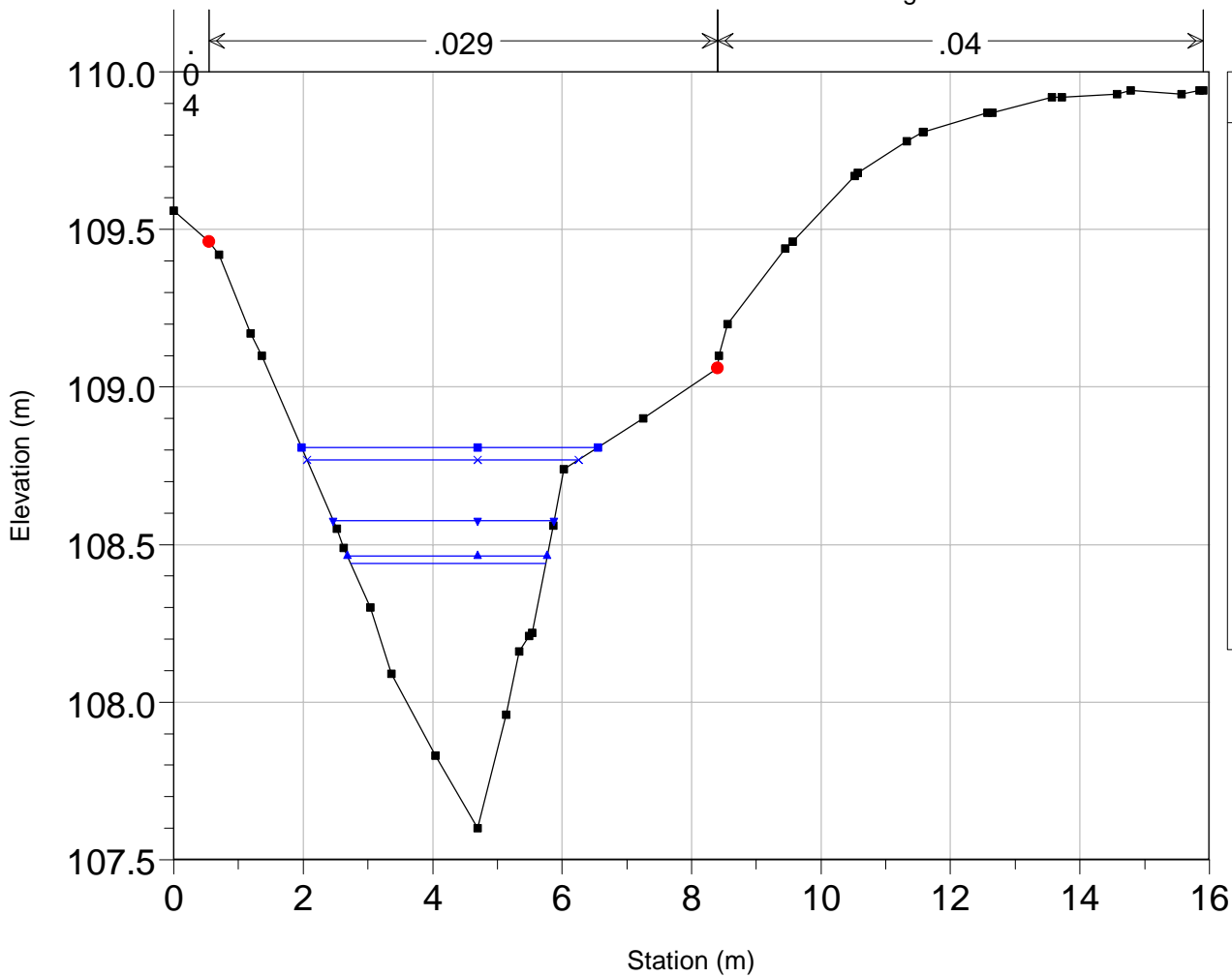
20210617_Planung Plan: Plan 10
RS = 513.31 Bestand Planung



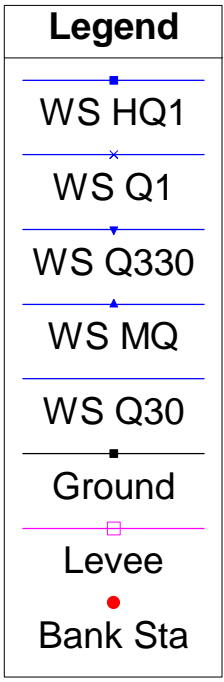
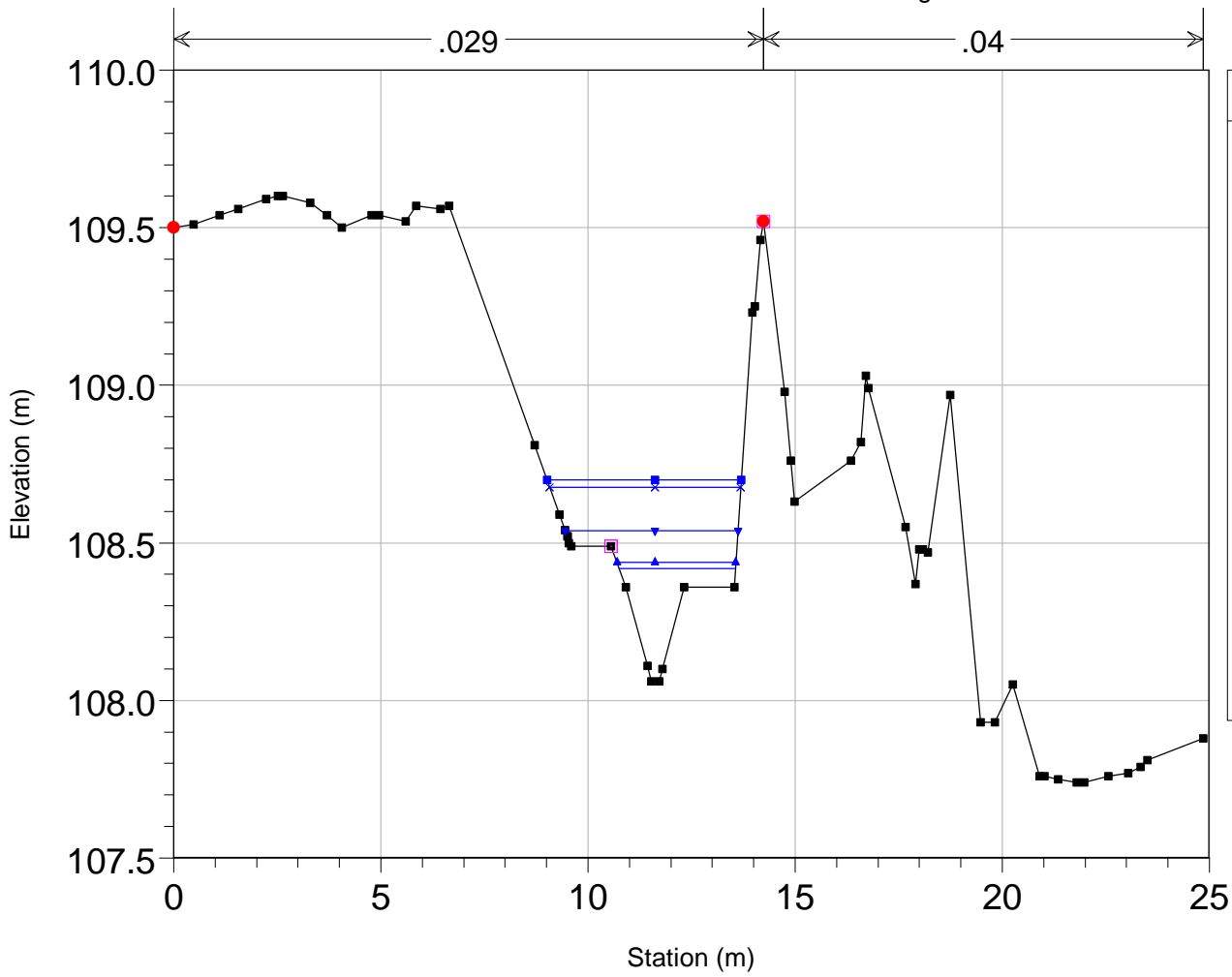
Legend

- WS HQ1
- WS Q1
- WS Q330
- WS MQ
- WS Q30
- Ground
- Bank Sta

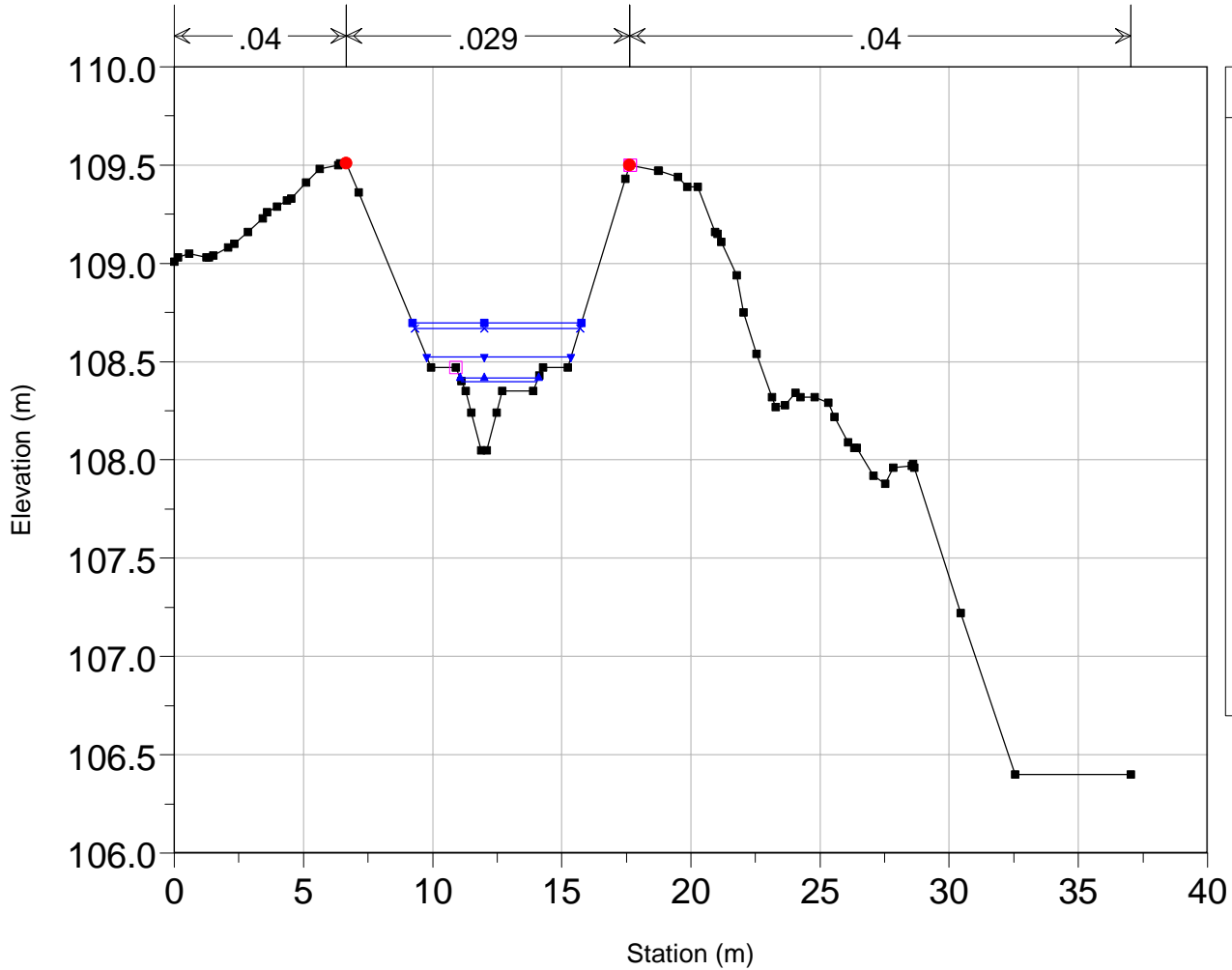
20210617_Planung Plan: Plan 10
RS = 504.79 Bestand Planung



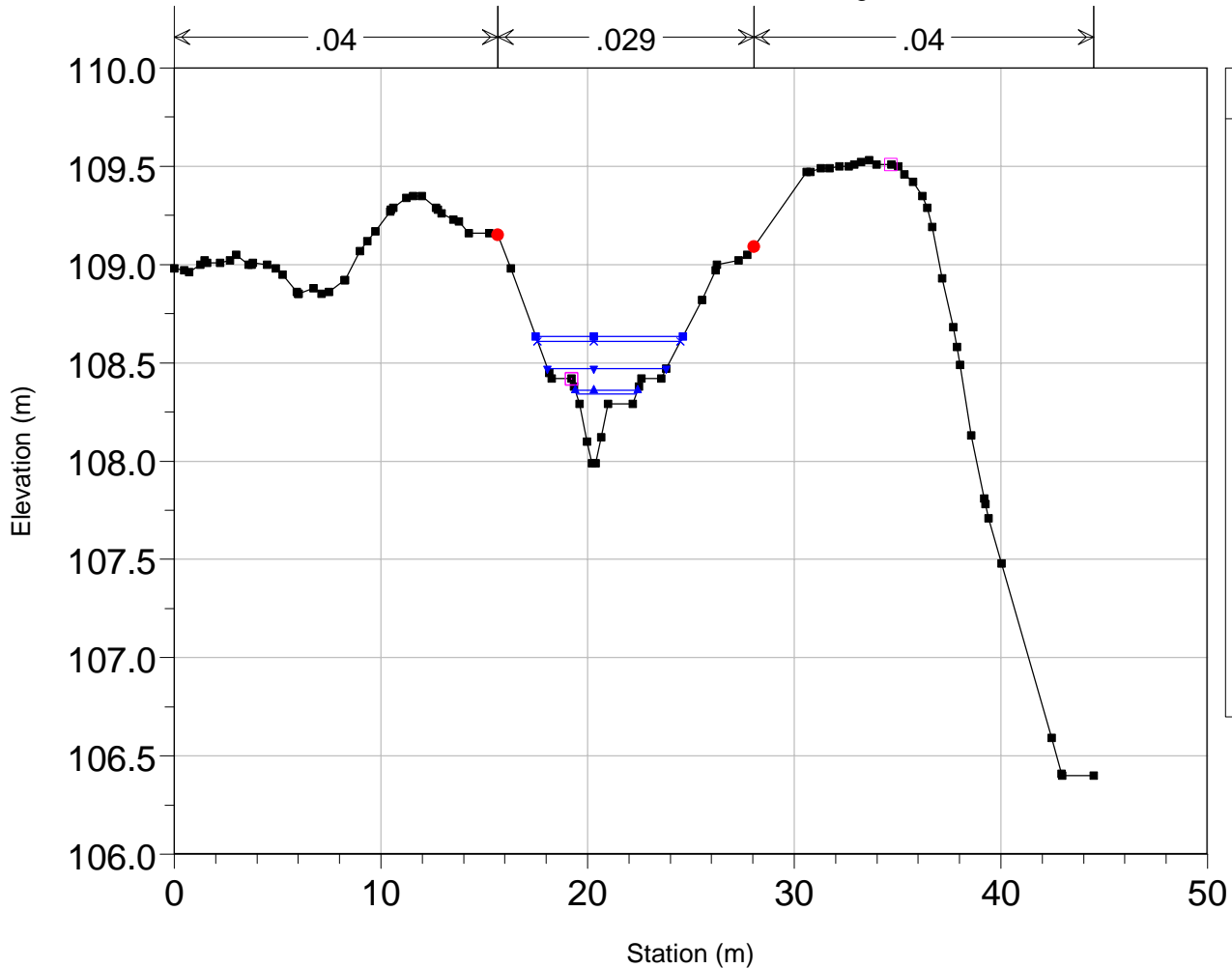
20210617_Planung Plan: Plan 10
RS = 496.56 Vorbecken Planung



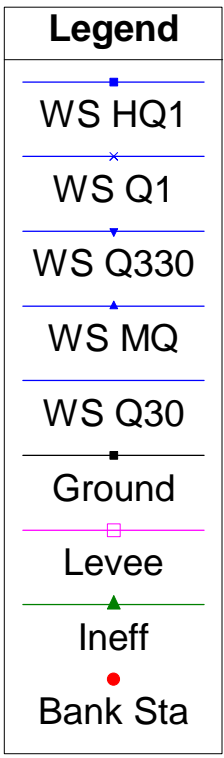
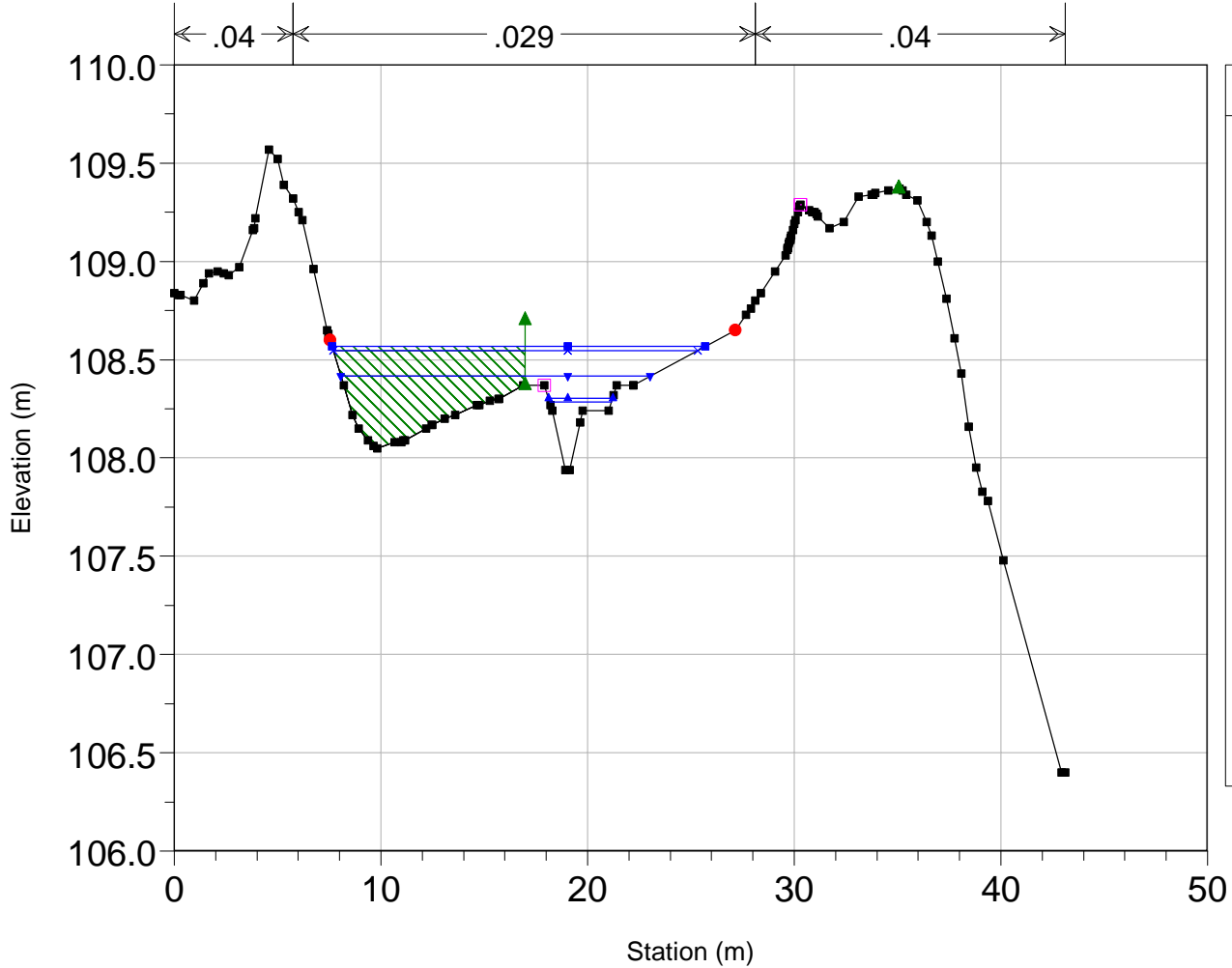
20210617_Planung Plan: Plan 10
RS = 493.06 Vorbecken Planung



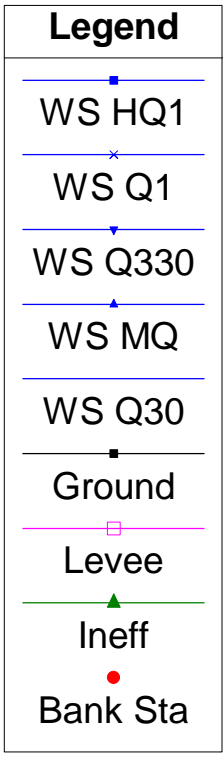
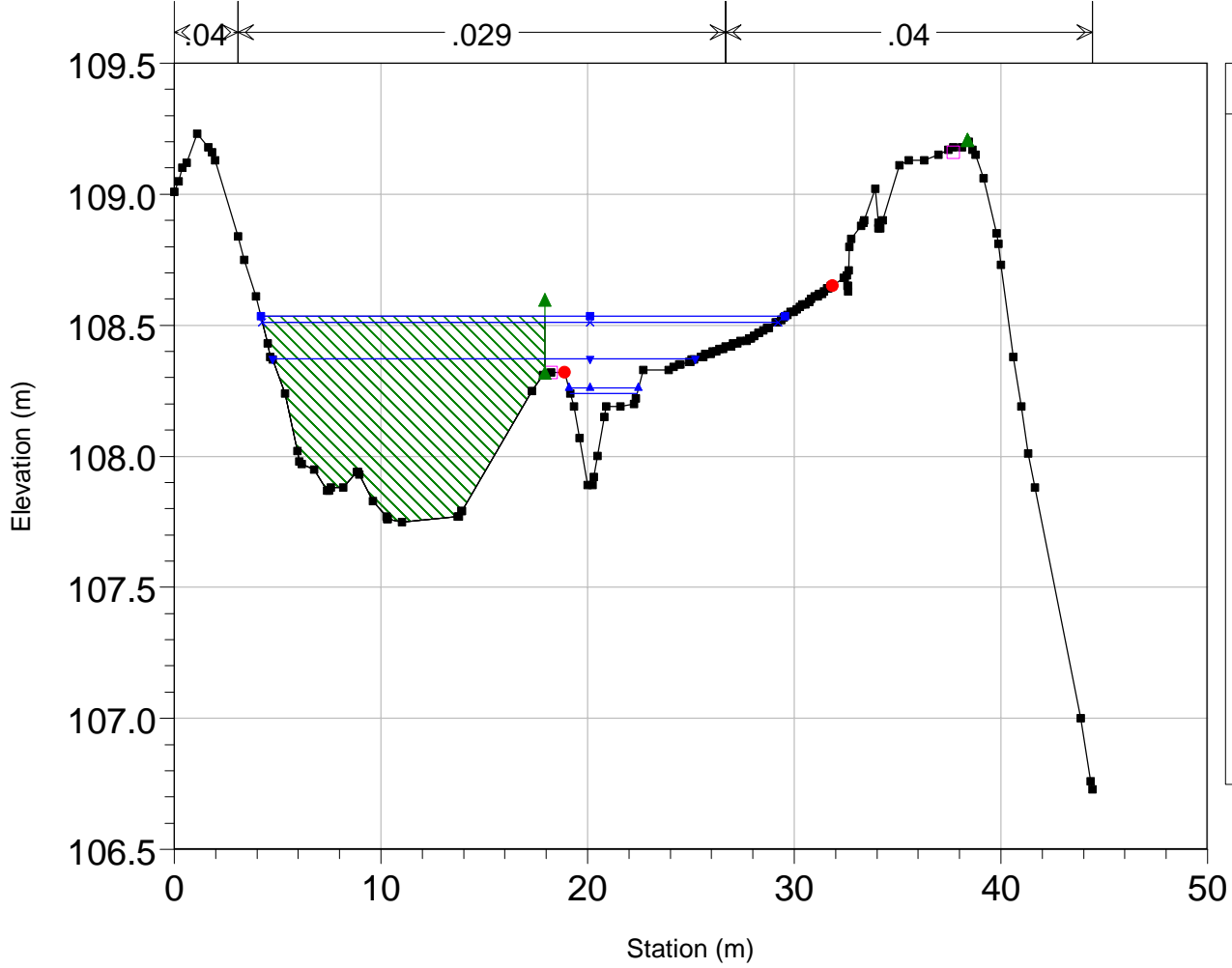
20210617_Planung Plan: Plan 10
RS = 483.06 Planung



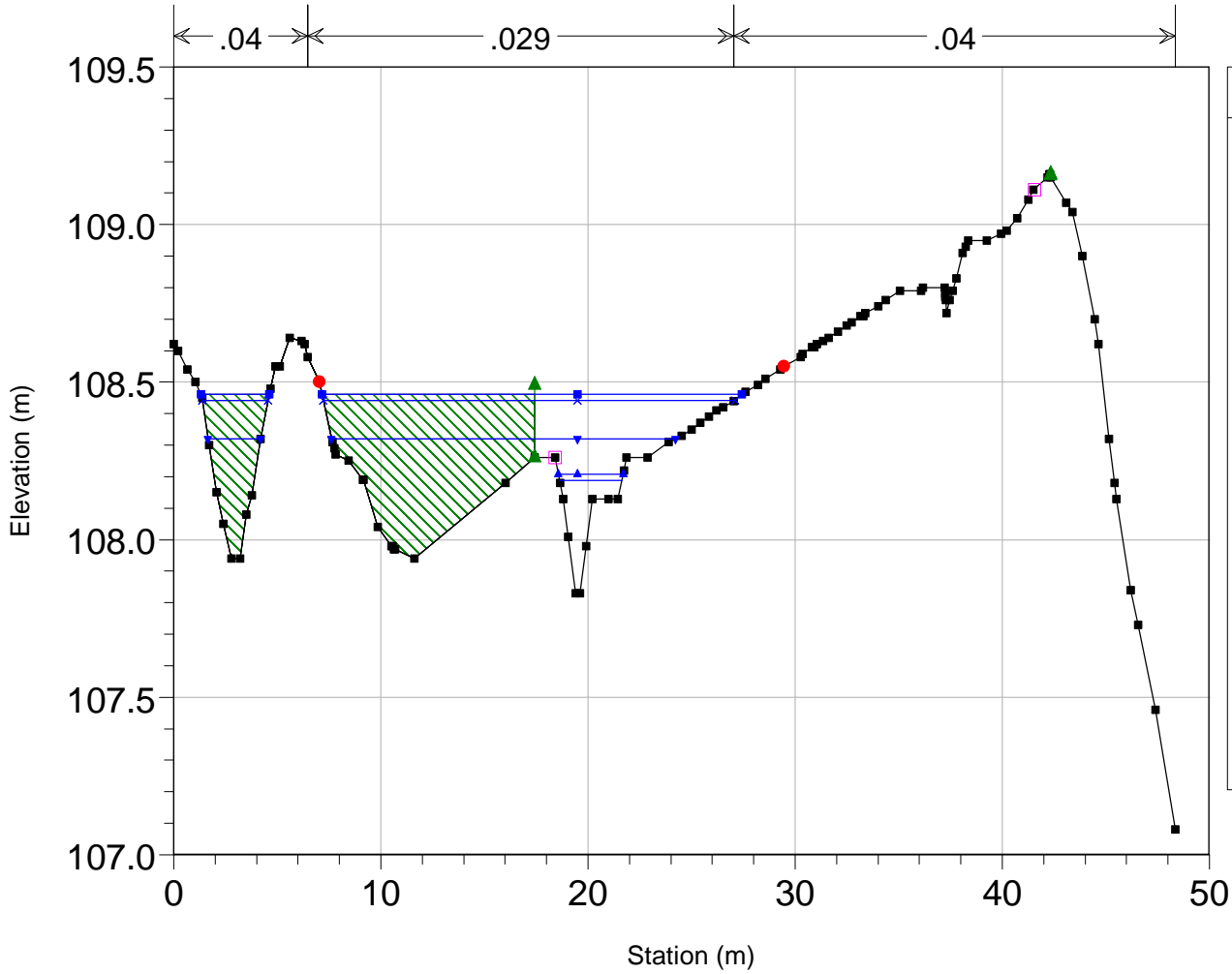
20210617_Planung Plan: Plan 10
RS = 472.83 Planung



20210617_Planung Plan: Plan 10
RS = 463.29 Planung



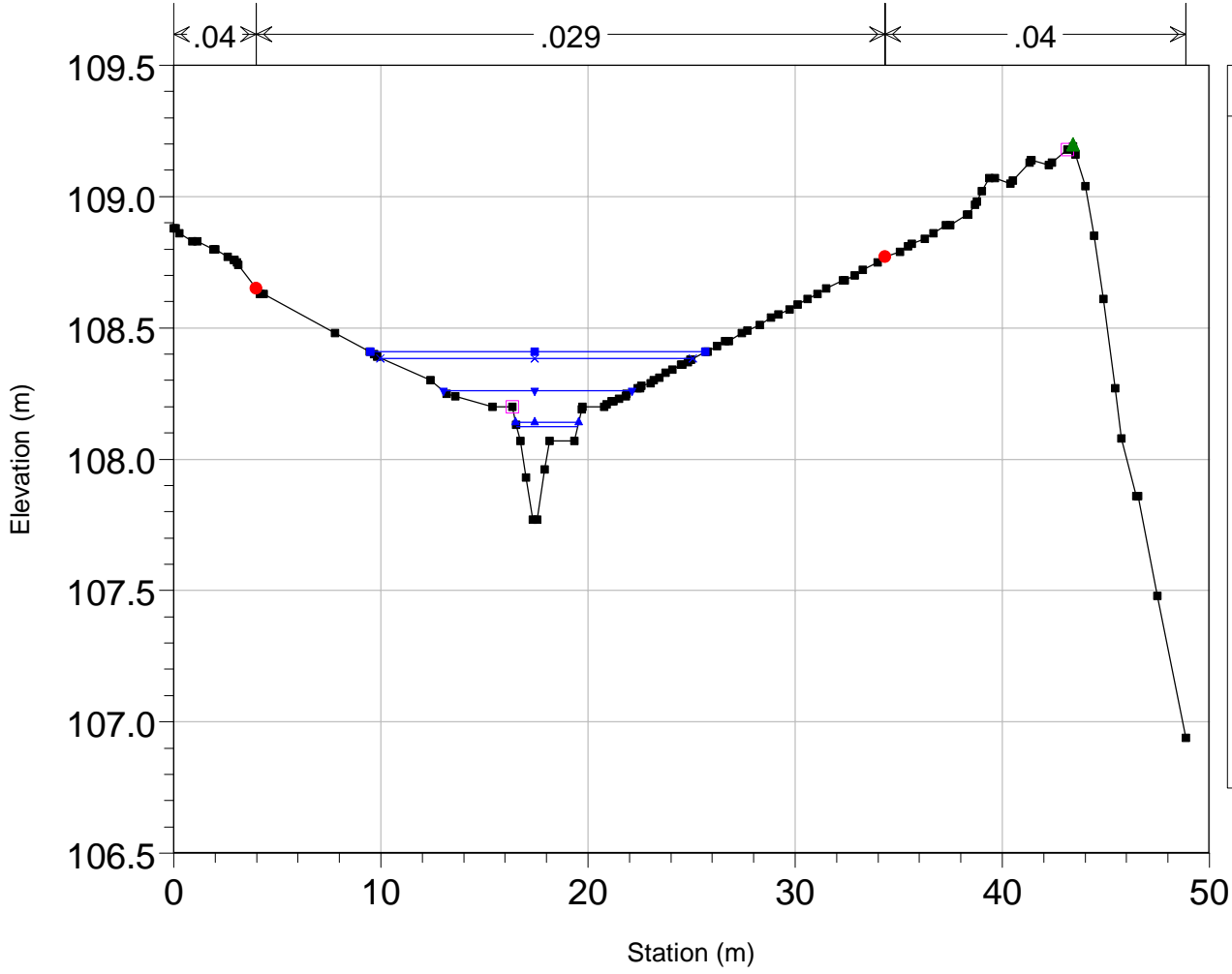
20210617_Planung Plan: Plan 10
RS = 452.18 Planung



Legend

- WS HQ1
- WS Q1
- WS Q330
- WS MQ
- WS Q30
- Ground
- Levee
- Ineff
- Bank Sta

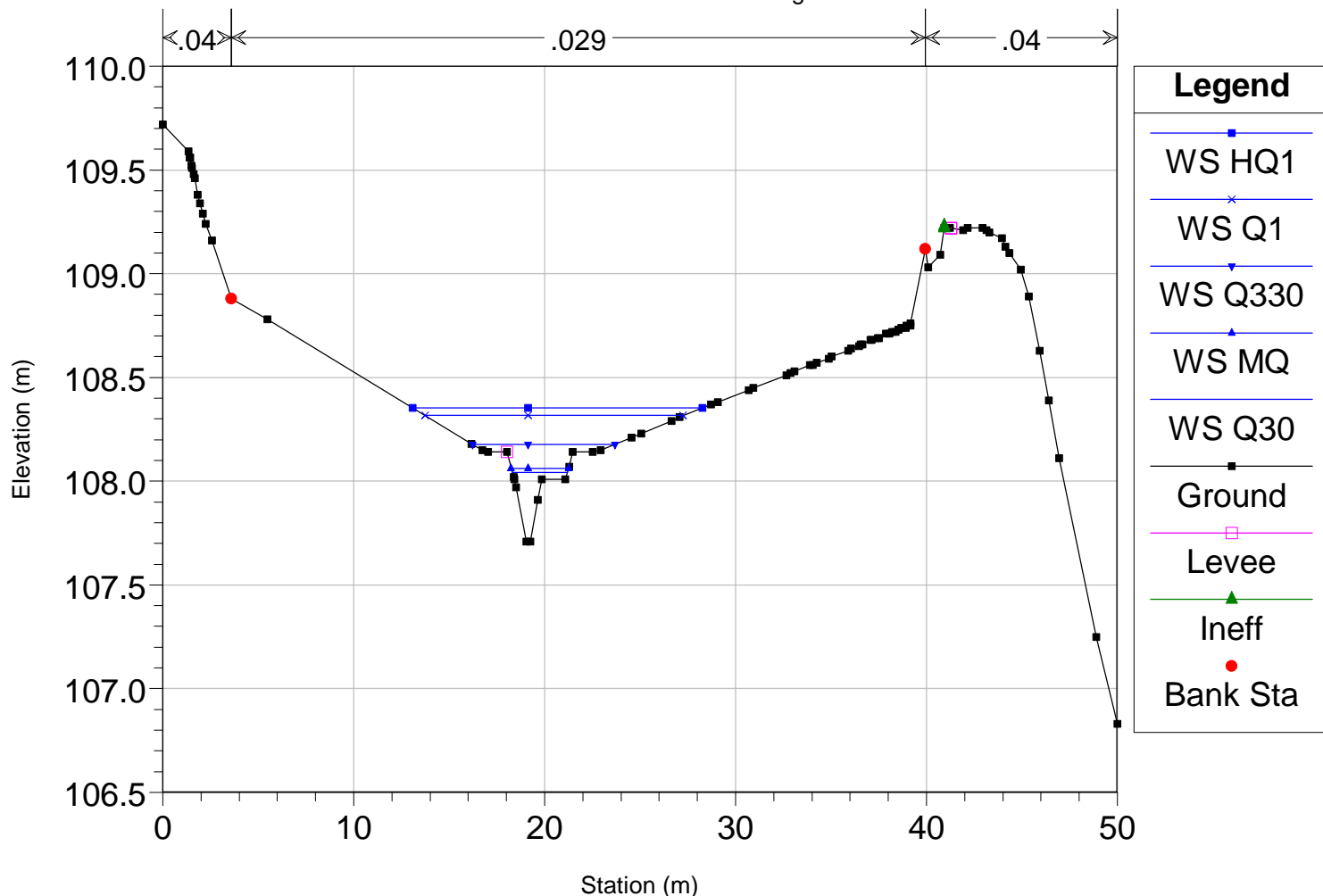
20210617_Planung Plan: Plan 10
RS = 439.94 Planung



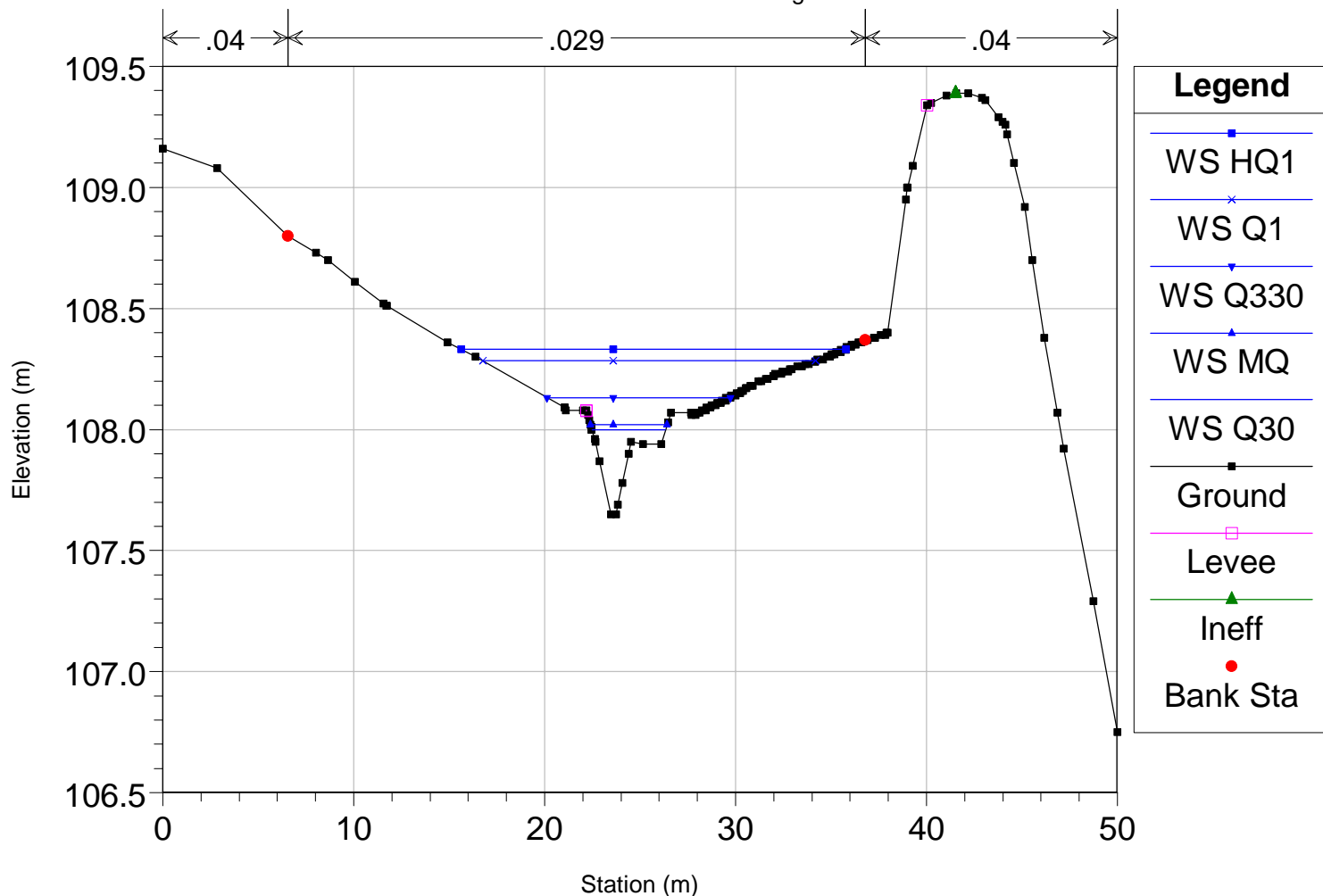
Legend

- WS HQ1
- WS Q1
- WS Q330
- WS MQ
- WS Q30
- Ground
- Levee
- Ineff
- Bank Sta

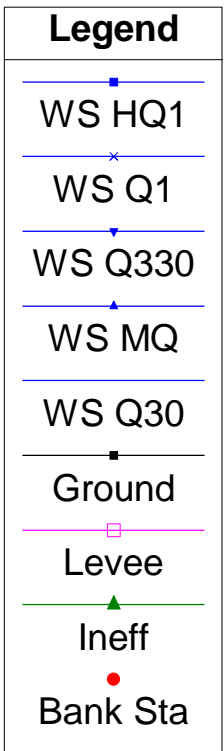
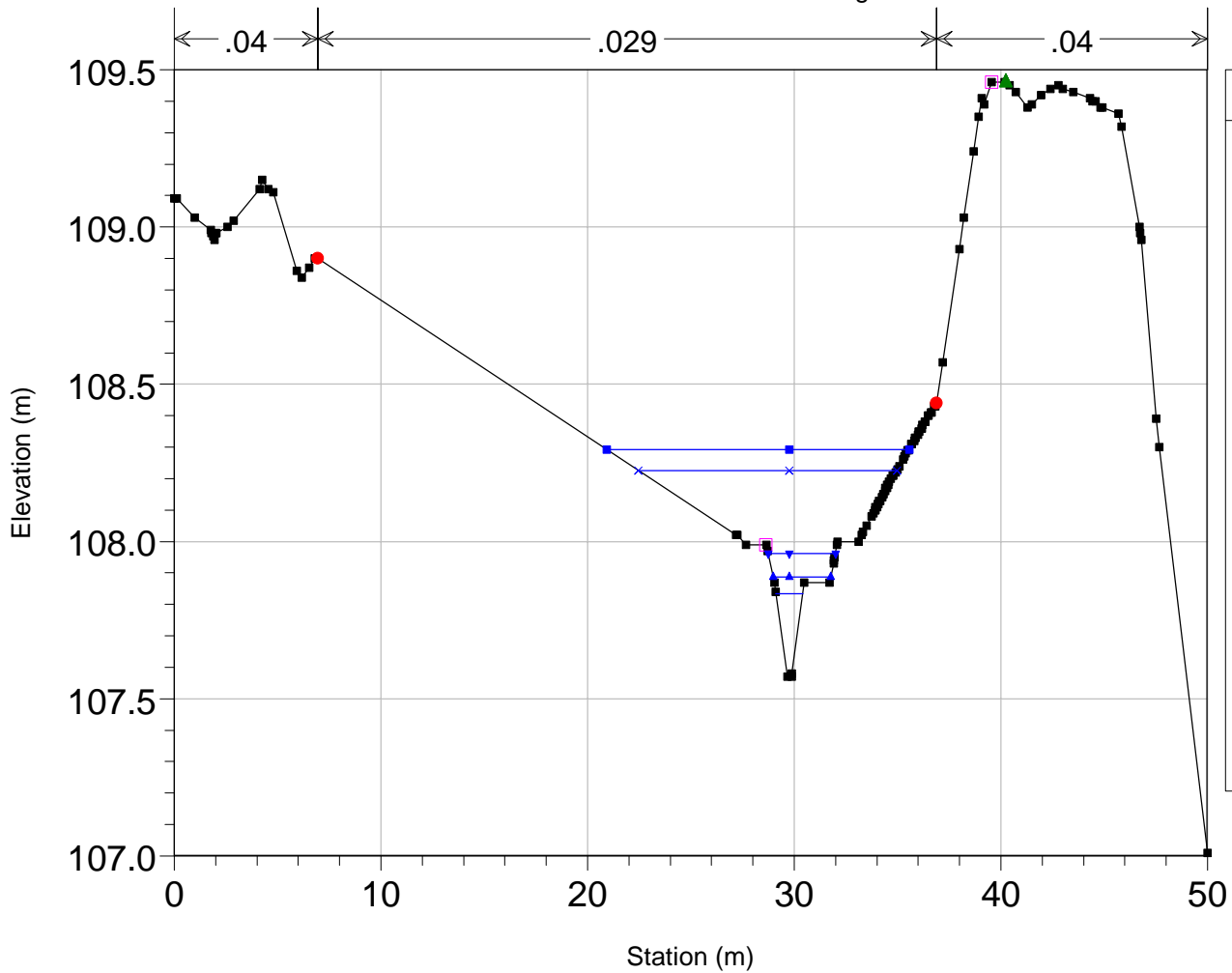
20210617_Planung Plan: Plan 10
RS = 428.73 Planung



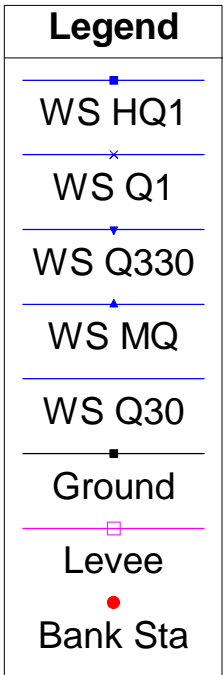
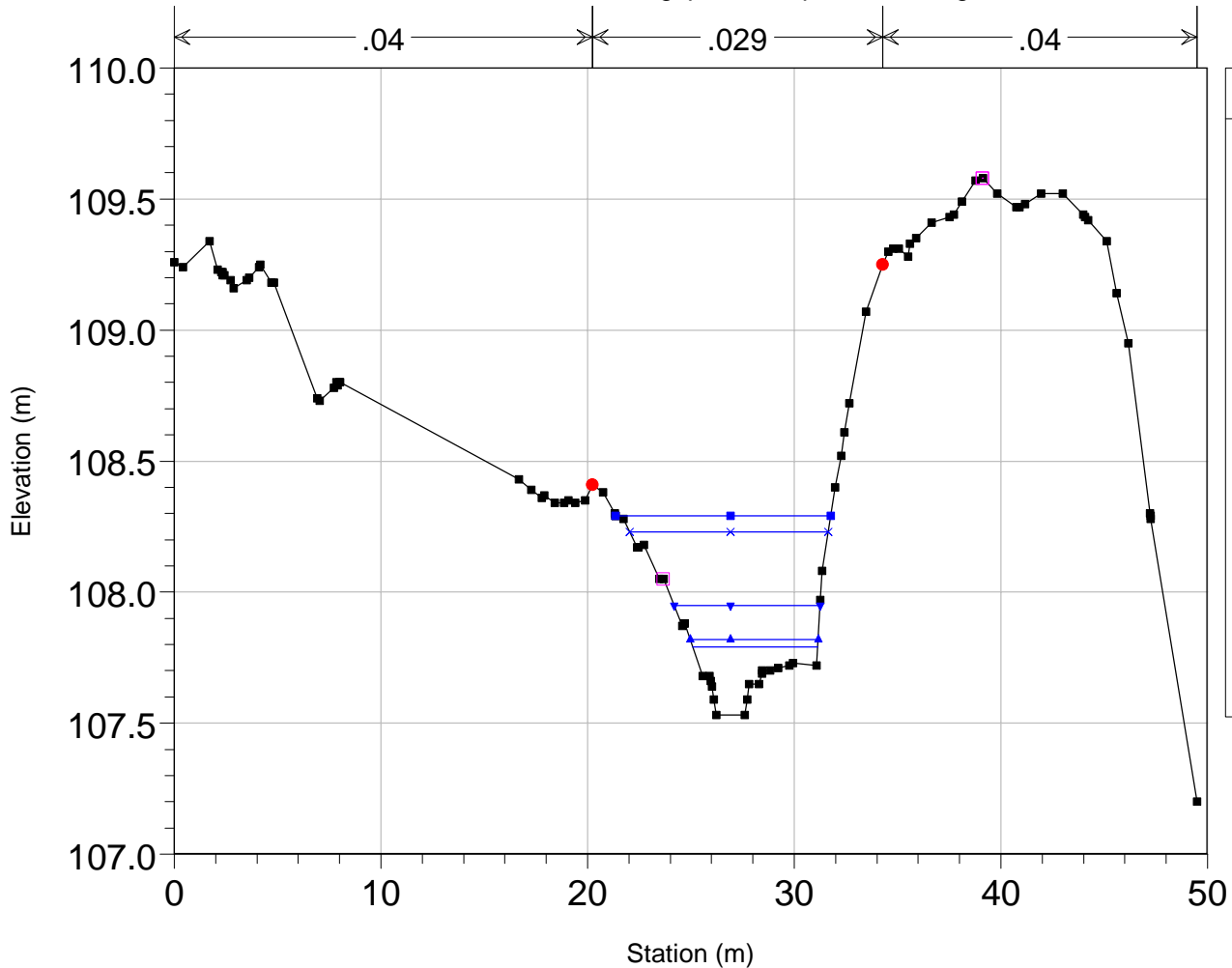
20210617_Planung Plan: Plan 10
RS = 416.88 Planung



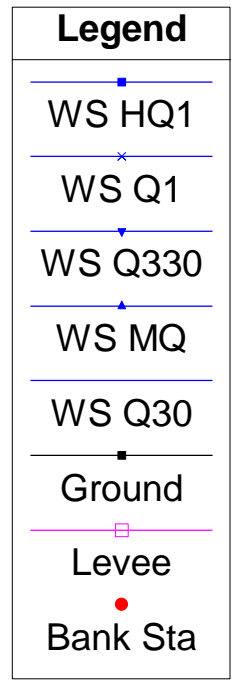
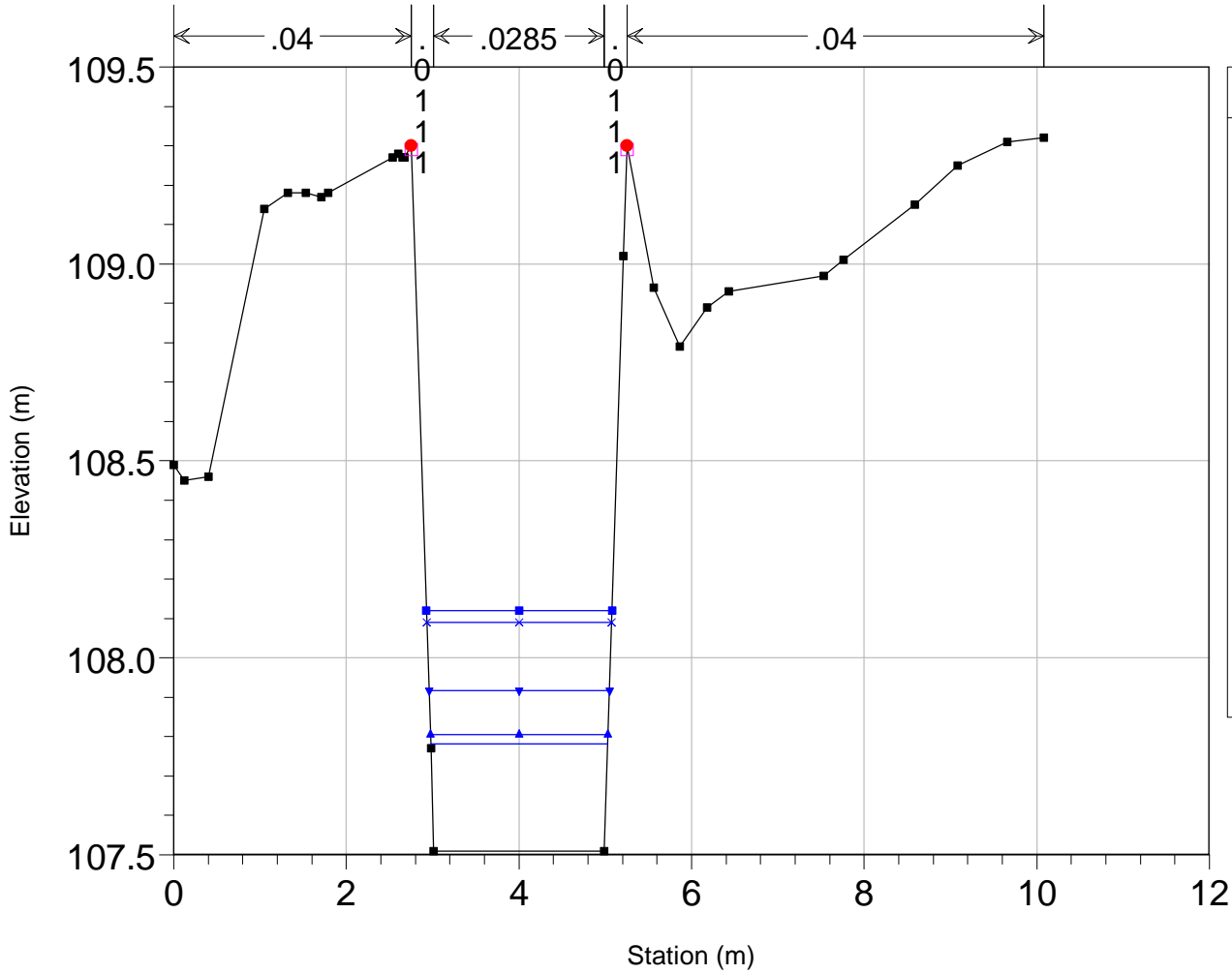
20210617_Planung Plan: Plan 10
 RS = 401.21 Planung



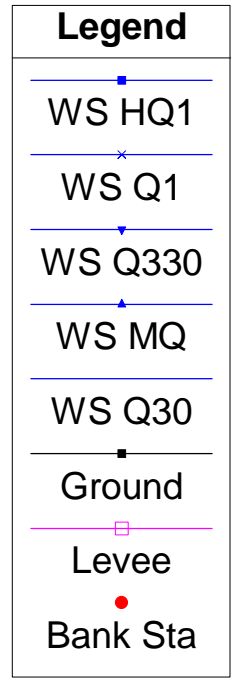
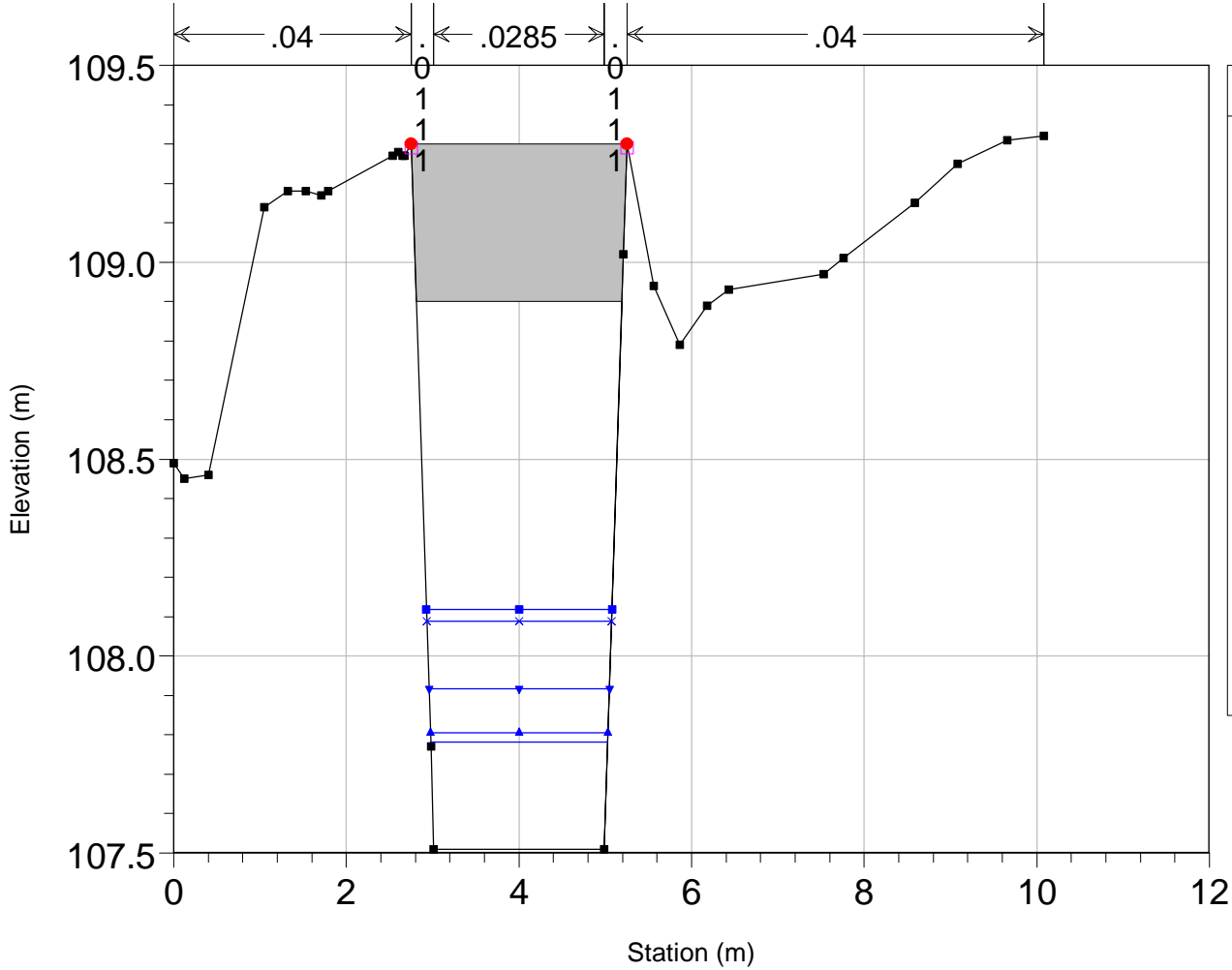
20210617_Planung Plan: Plan 10
 RS = 394.55 gepl. Kastenprofil Planung



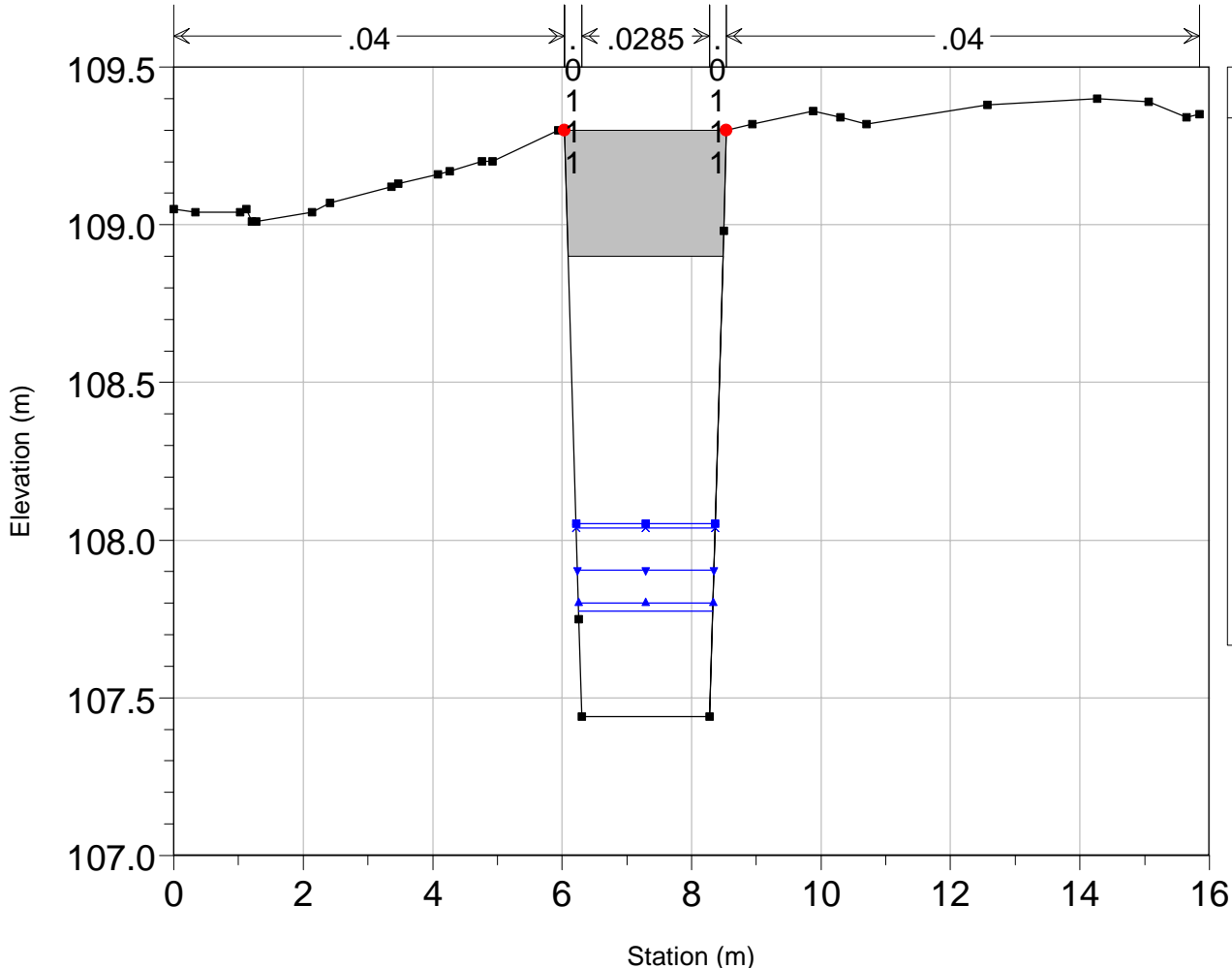
20210617_Planung Plan: Plan 10
 RS = 390.79 gepl. Kastenprofil Planung



20210617_Planung Plan: Plan 10
 RS = 384.78 BR Planung



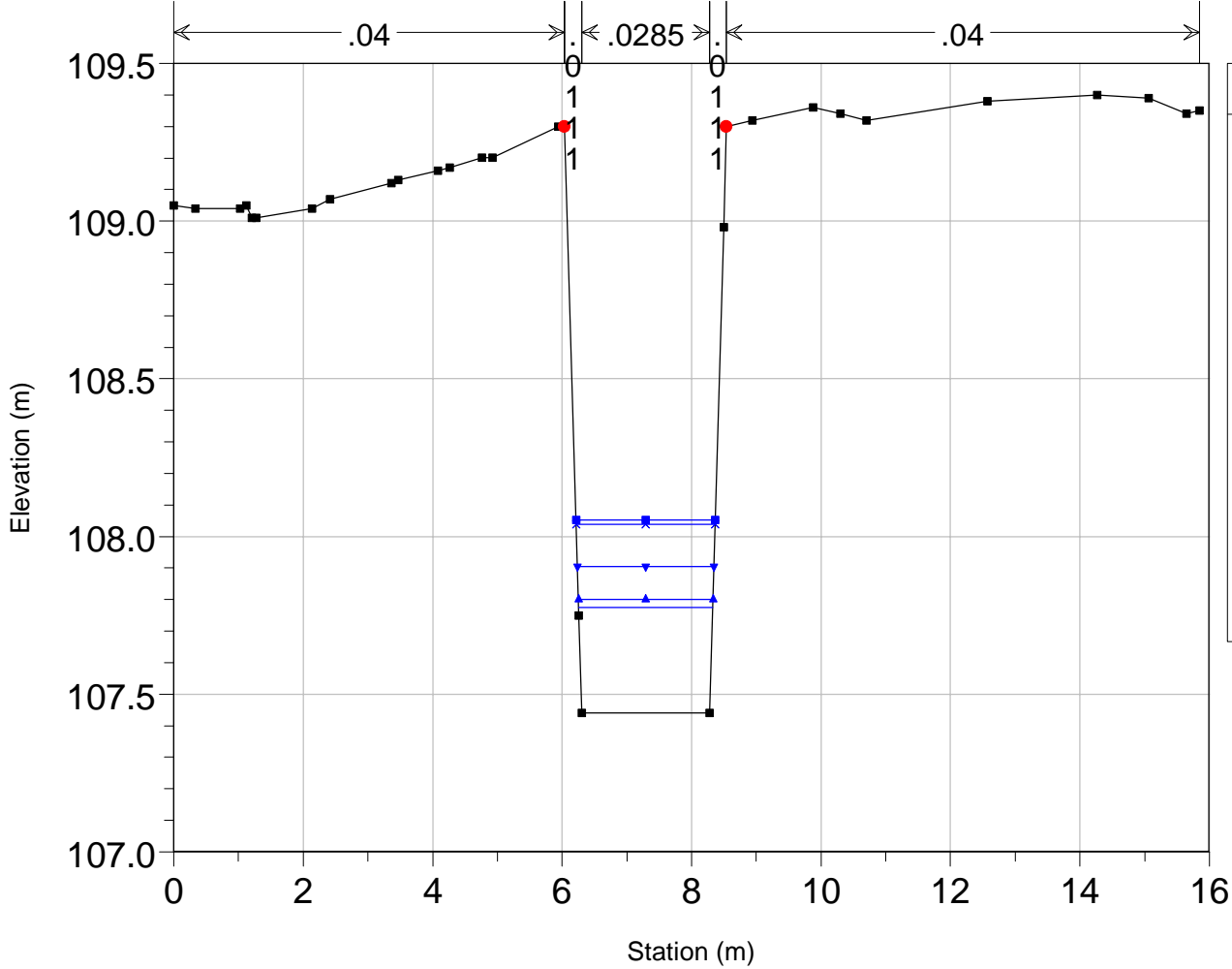
20210617_Planung Plan: Plan 10
 RS = 384.78 BR Planung



Legend

- WS HQ1
- ×— WS Q1
- ▼— WS Q330
- ▲— WS MQ
- WS Q30
- Ground
- Bank Sta

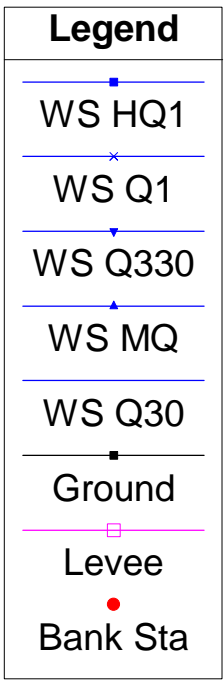
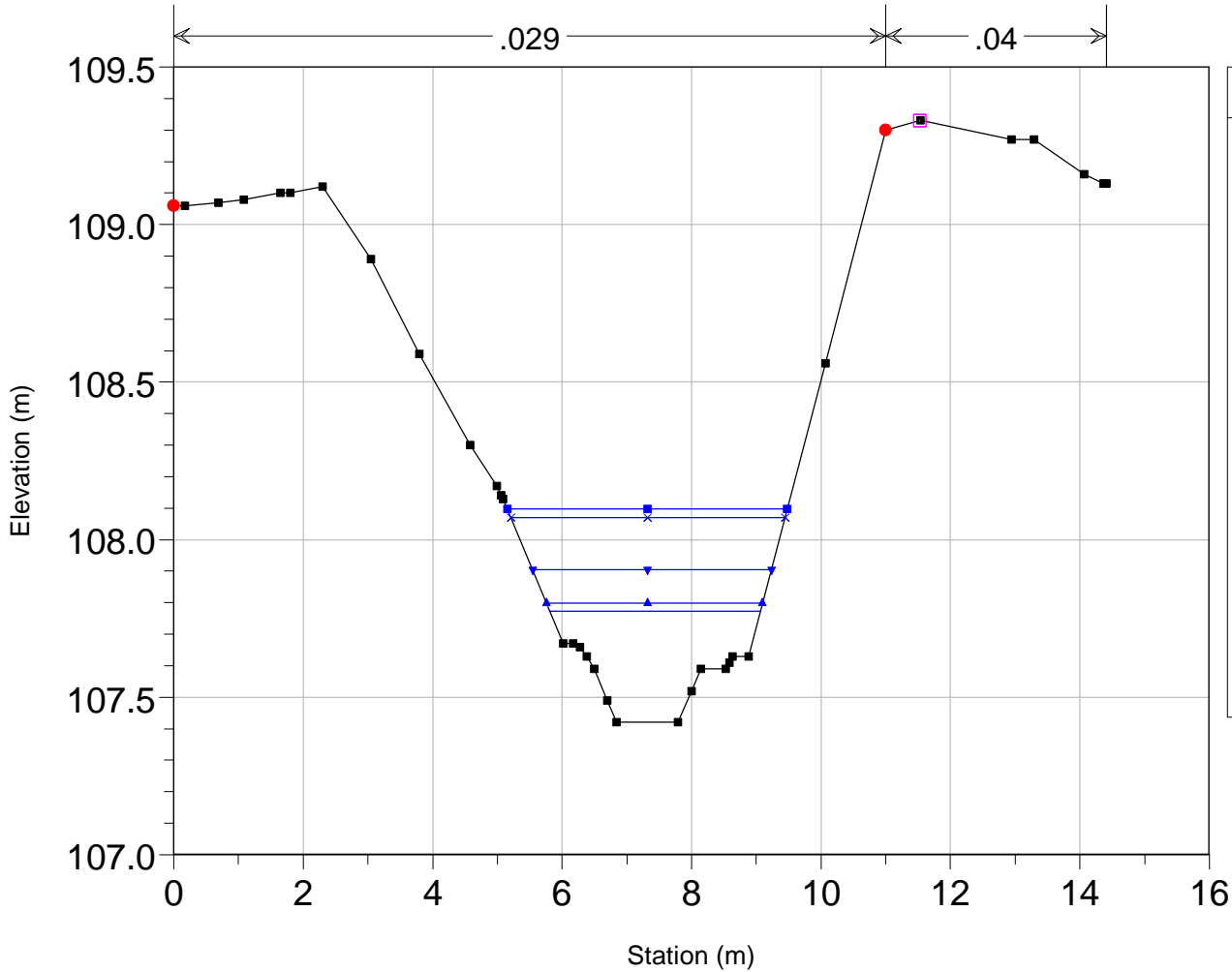
20210617_Planung Plan: Plan 10
 RS = 378.77 Planung



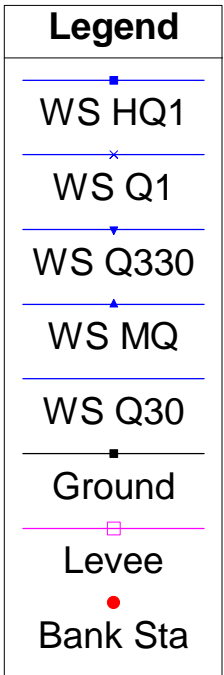
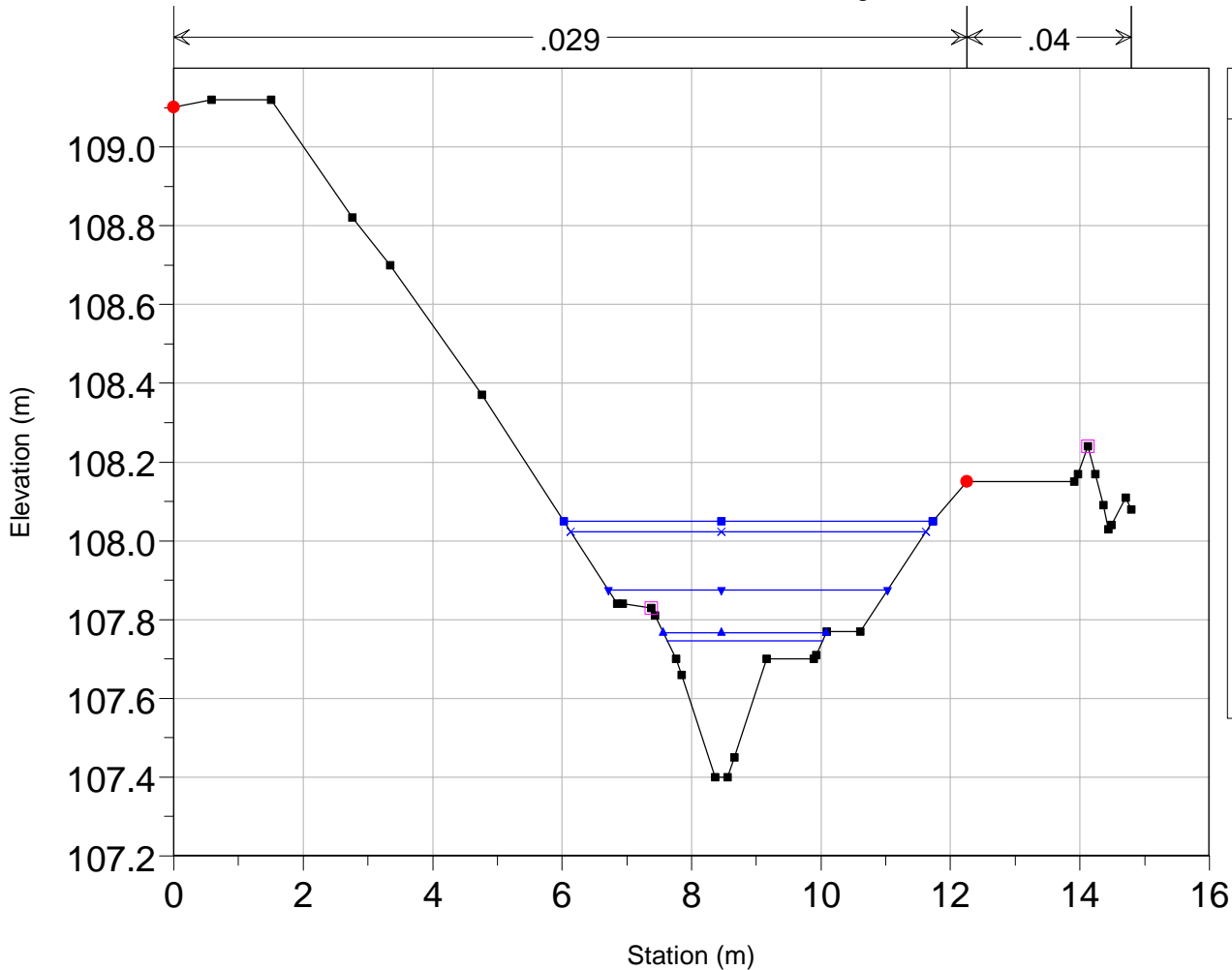
Legend

- WS HQ1
- ×— WS Q1
- ▼— WS Q330
- ▲— WS MQ
- WS Q30
- Ground
- Bank Sta

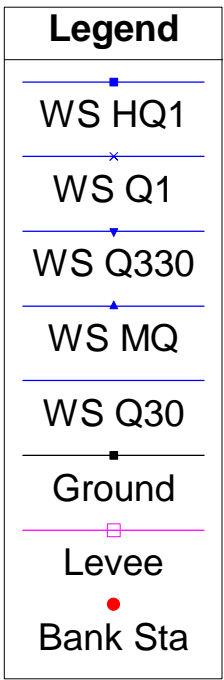
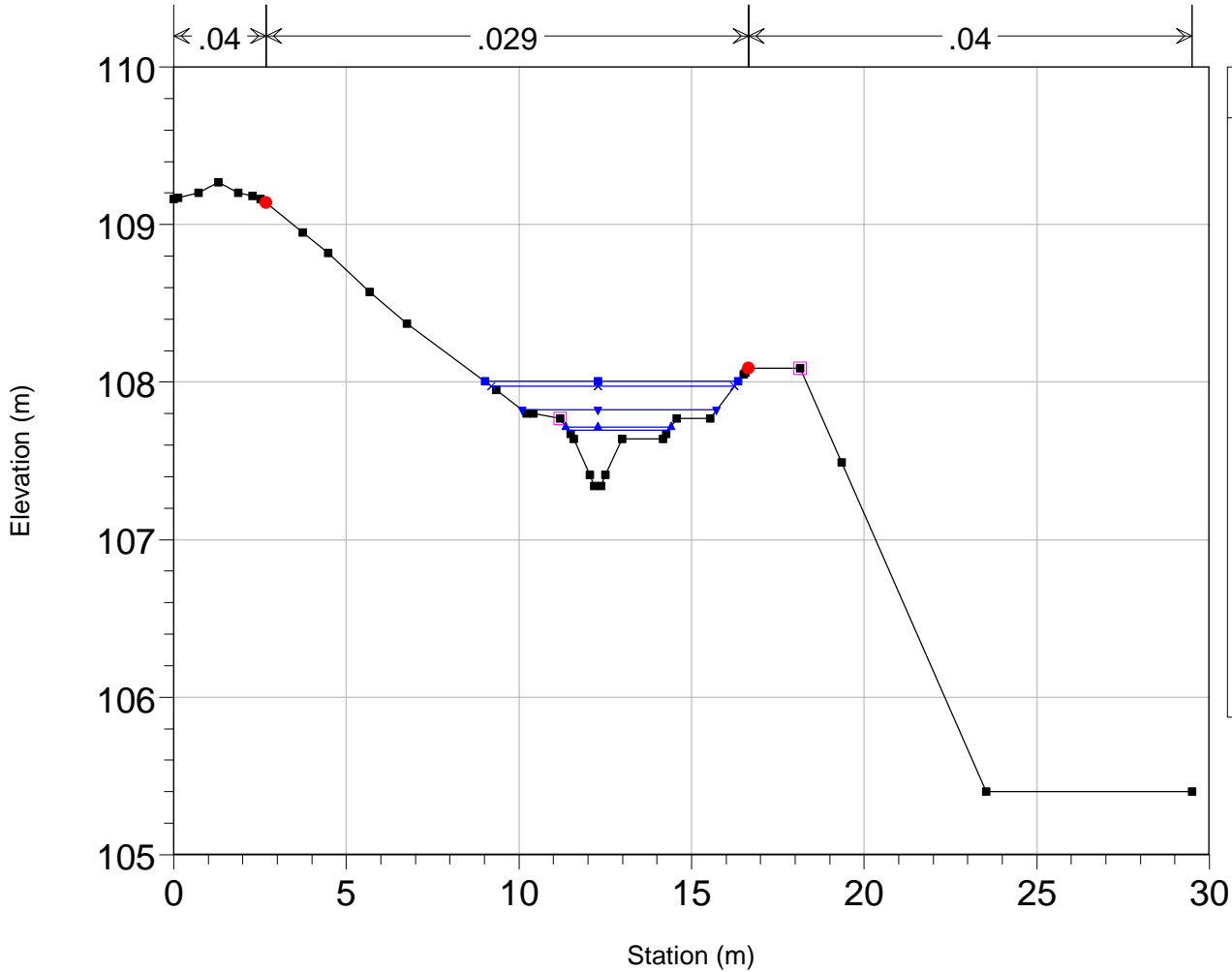
20210617_Planung Plan: Plan 10
RS = 374.45 Planung



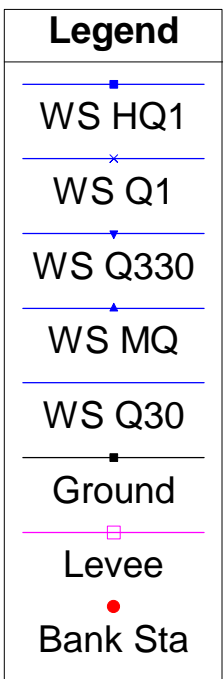
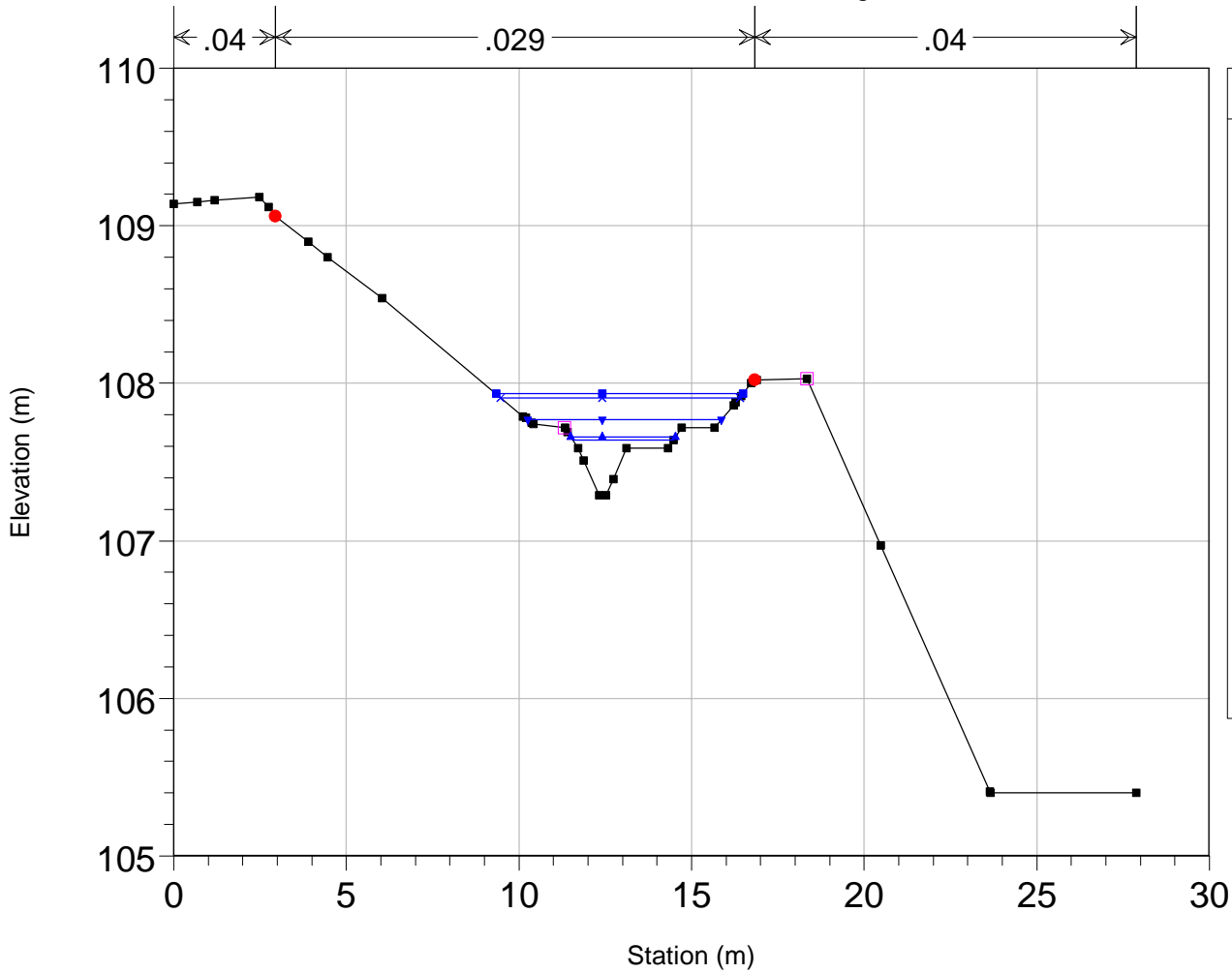
20210617_Planung Plan: Plan 10
RS = 370.79 Planung



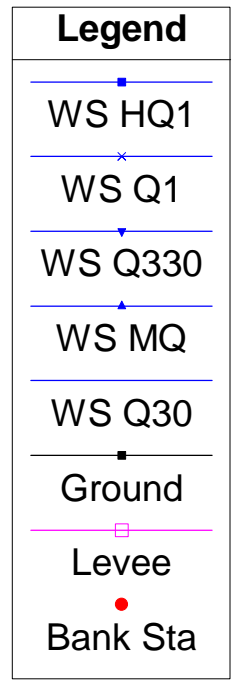
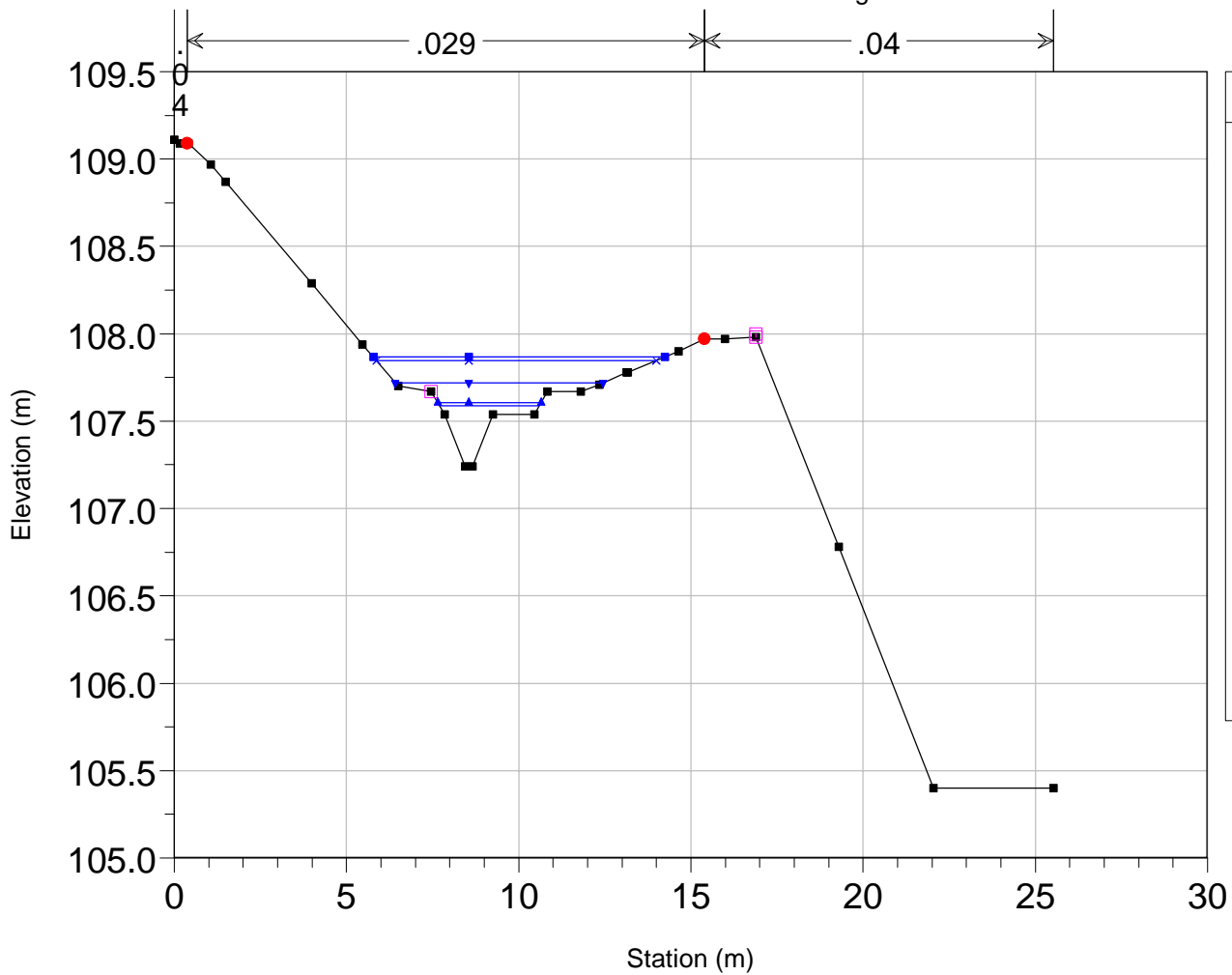
20210617_Planung Plan: Plan 10
RS = 360.79 Planung



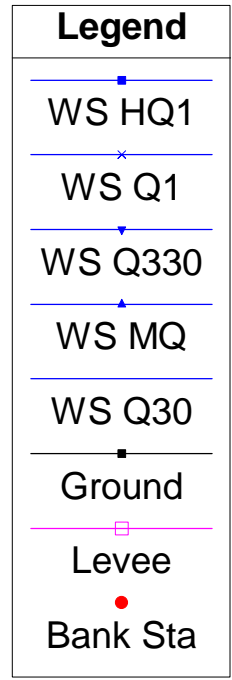
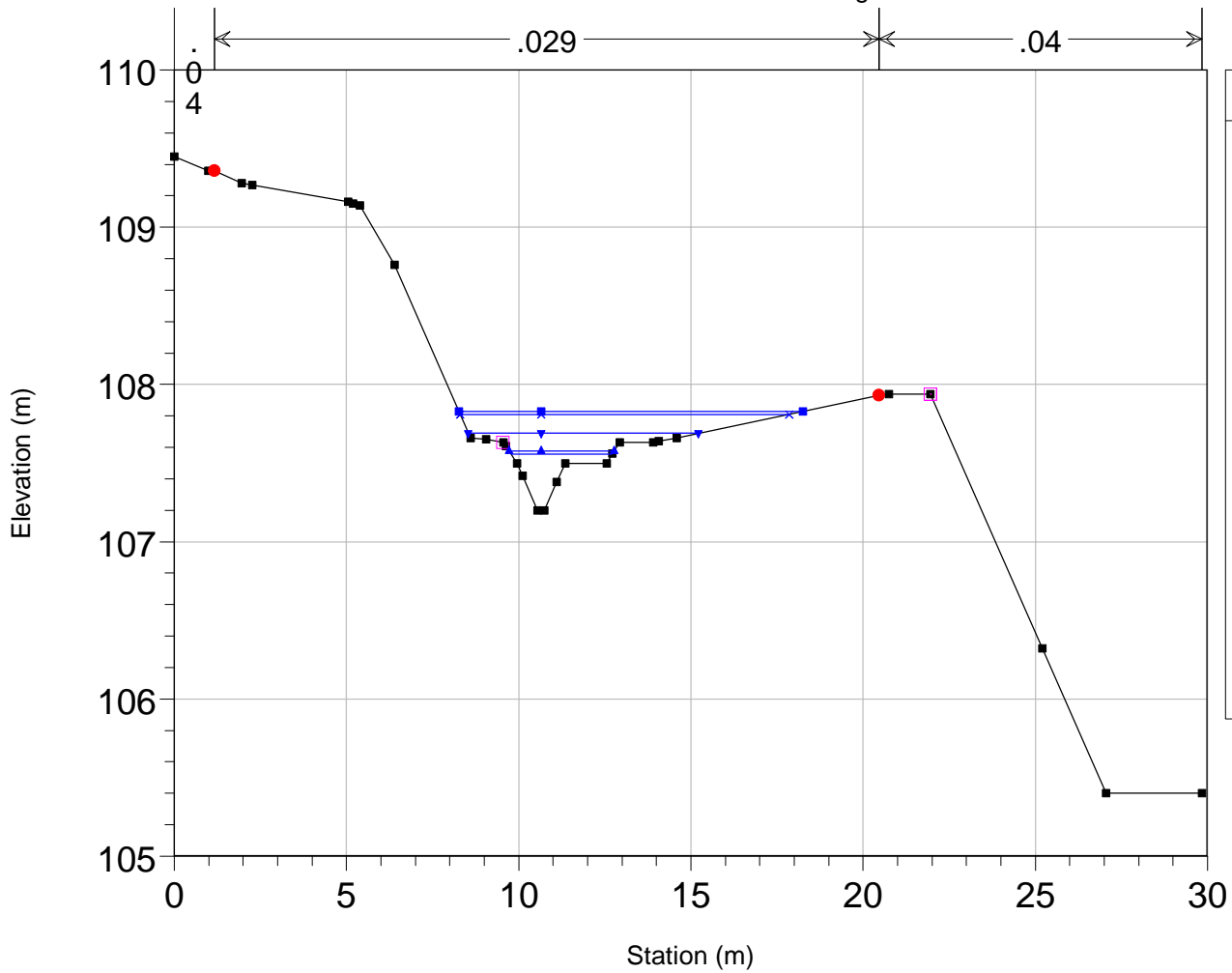
20210617_Planung Plan: Plan 10
RS = 350.79 Planung



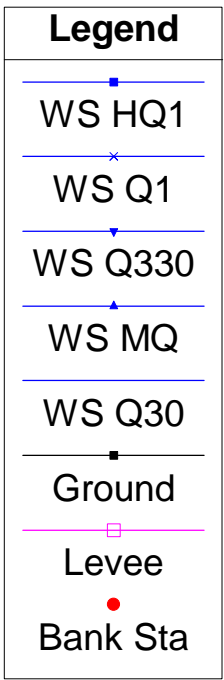
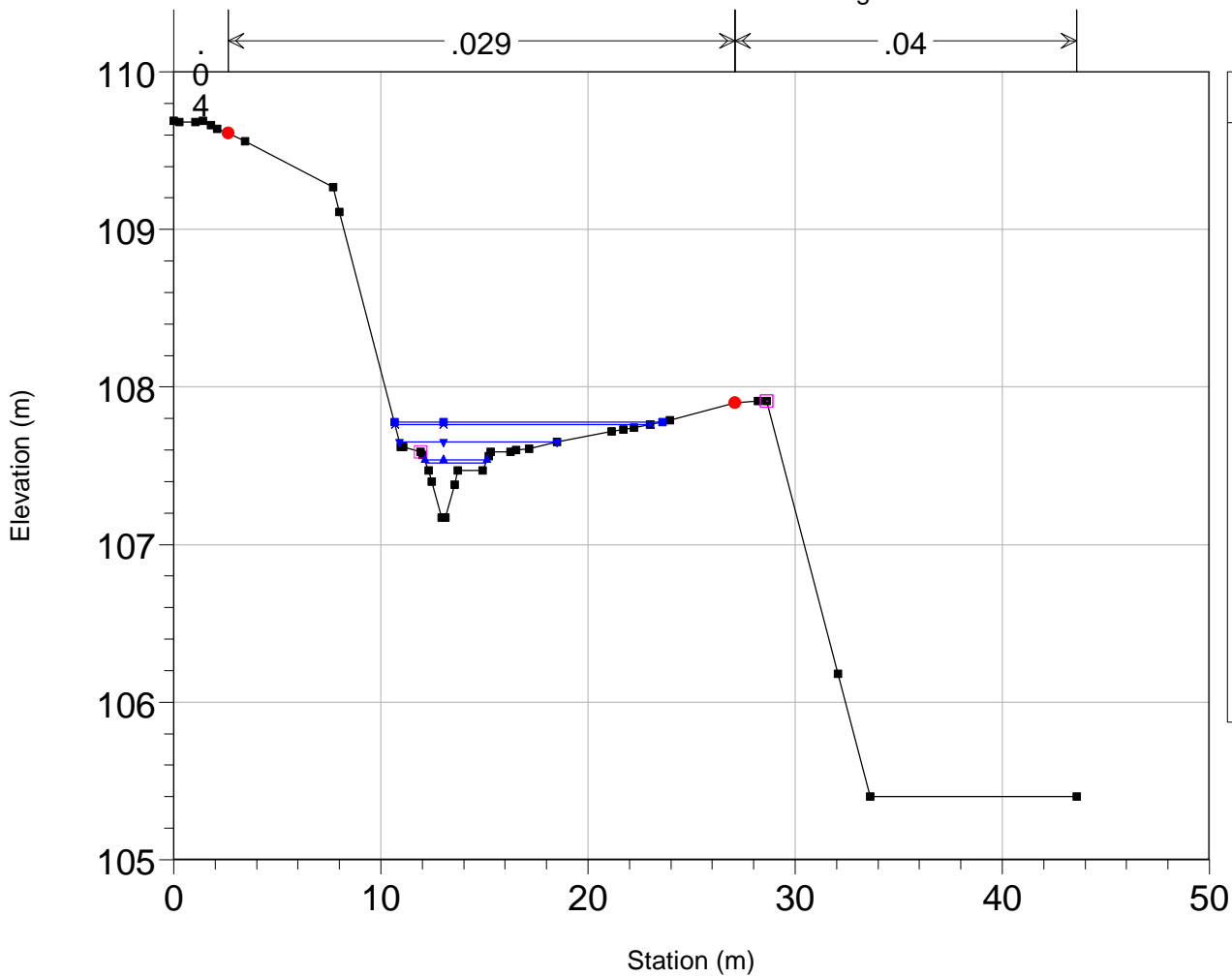
20210617_Planung Plan: Plan 10
 RS = 341.72 Planung



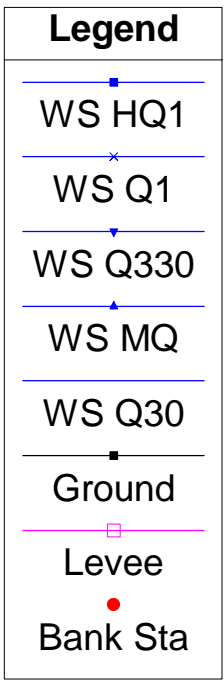
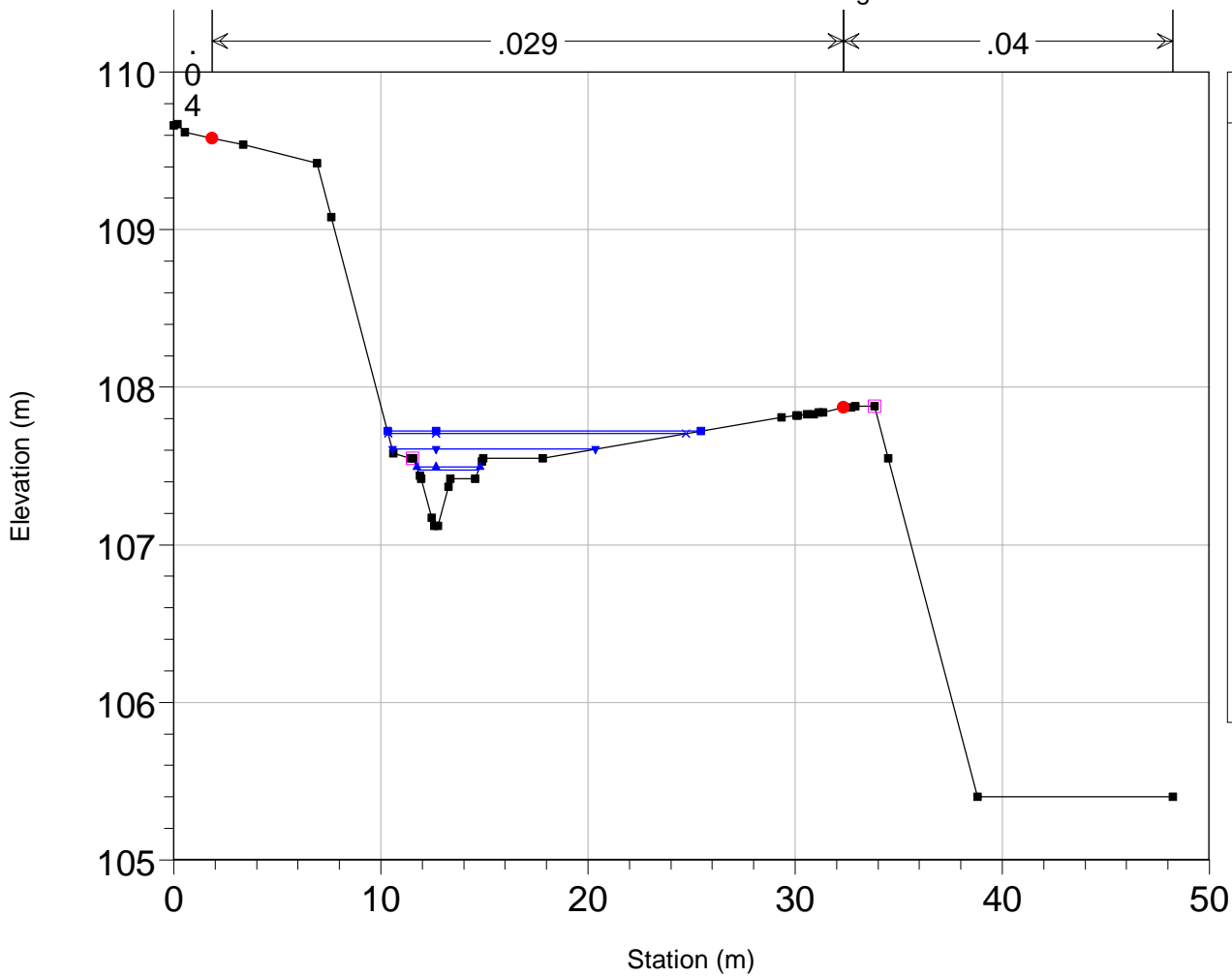
20210617_Planung Plan: Plan 10
 RS = 335.79 Planung



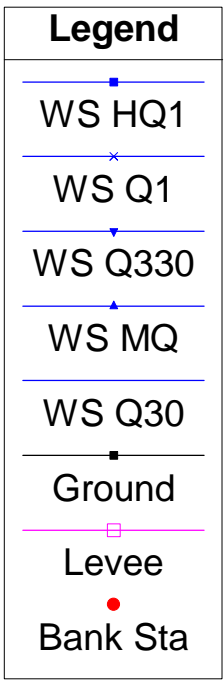
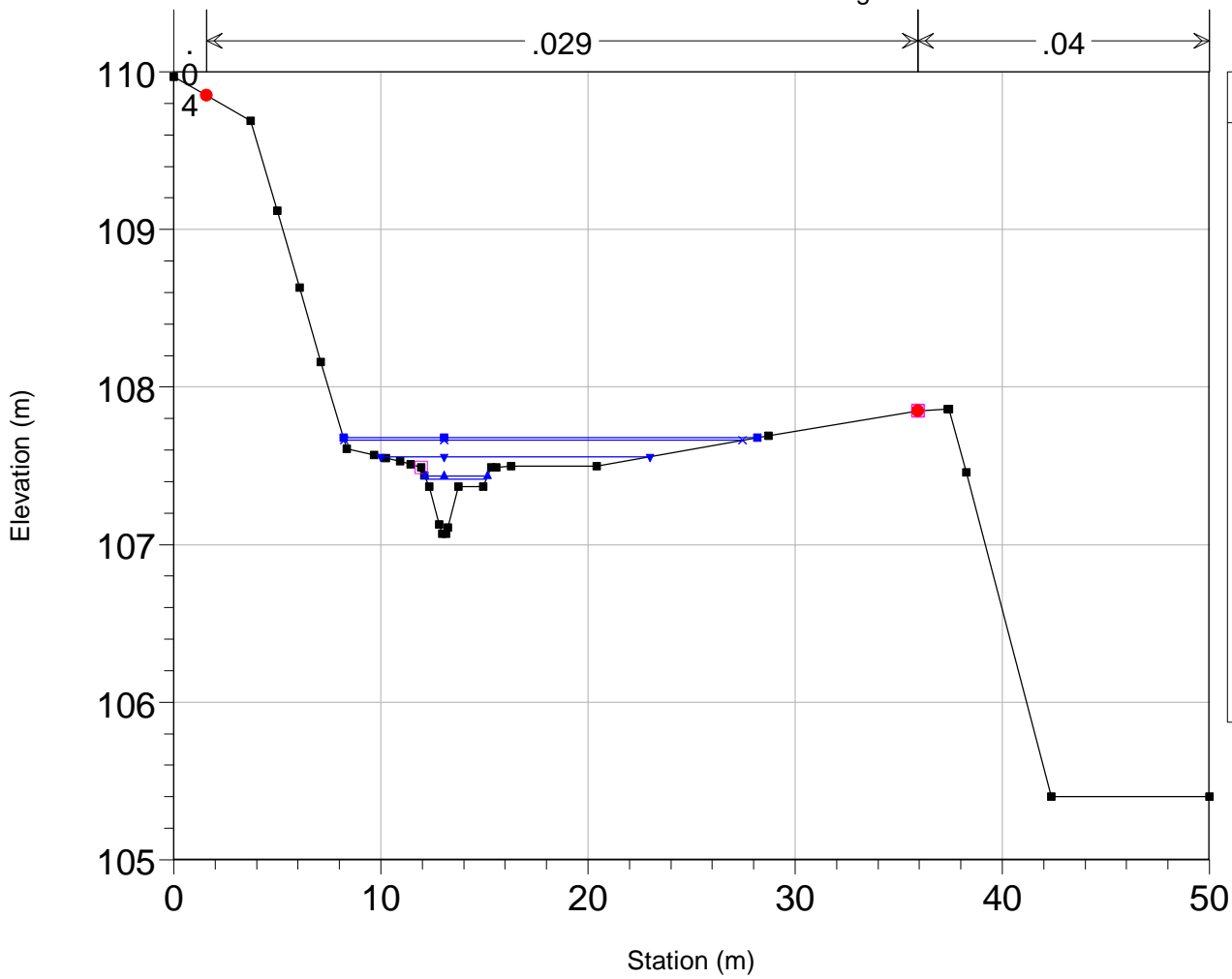
20210617_Planung Plan: Plan 10
RS = 328.80 Planung



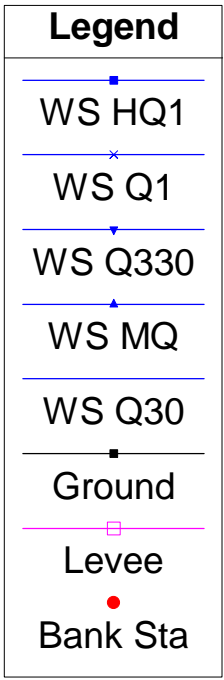
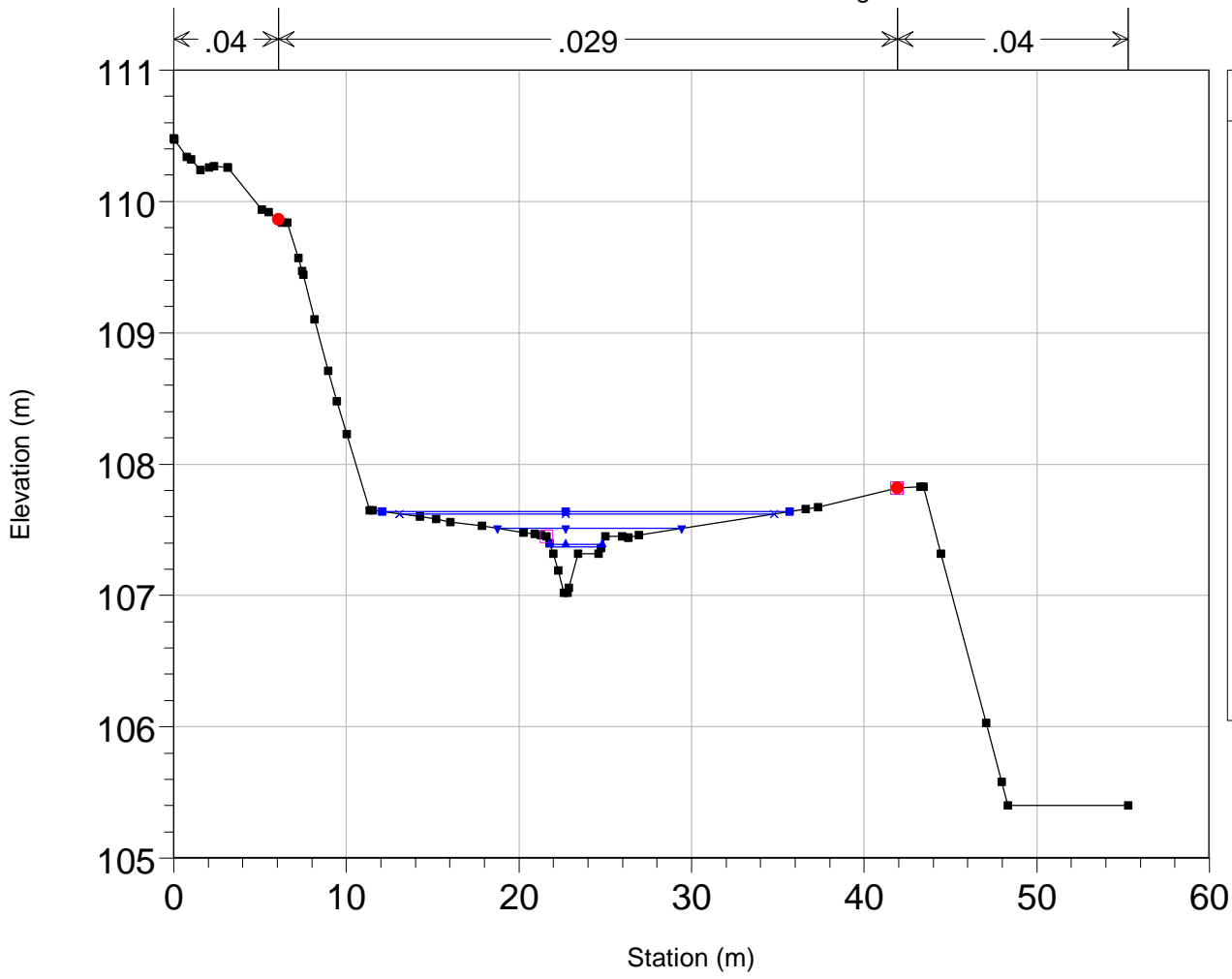
20210617_Planung Plan: Plan 10
RS = 320.79 Planung



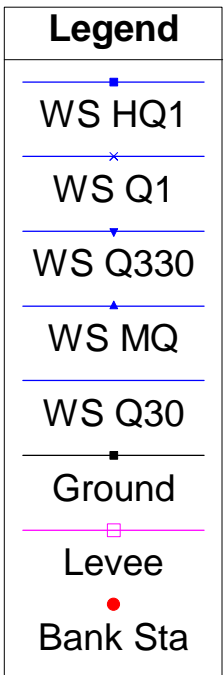
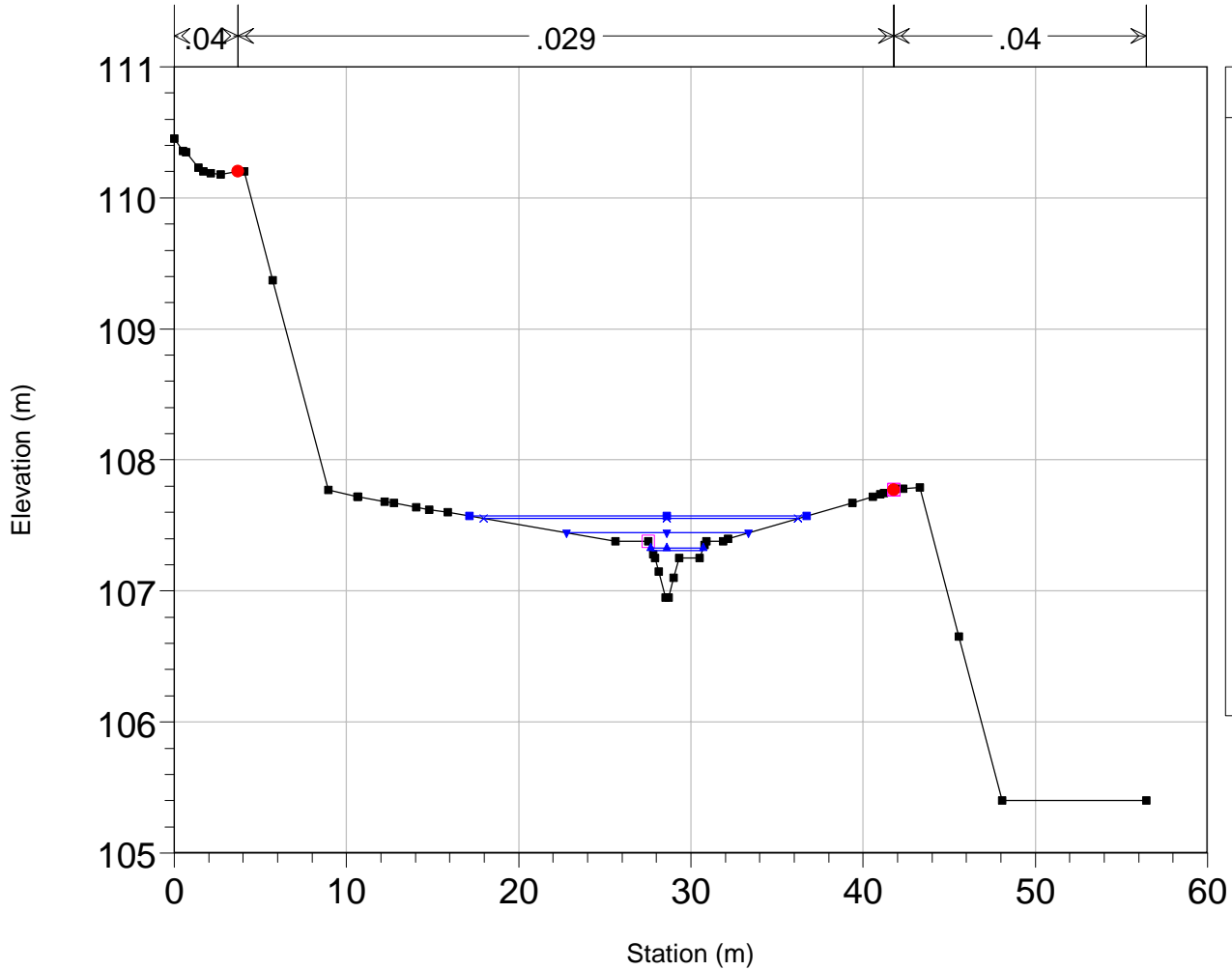
20210617_Planung Plan: Plan 10
 RS = 310.79 Planung



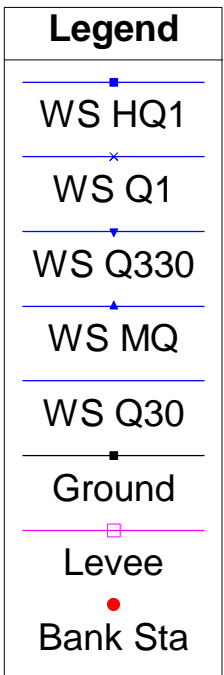
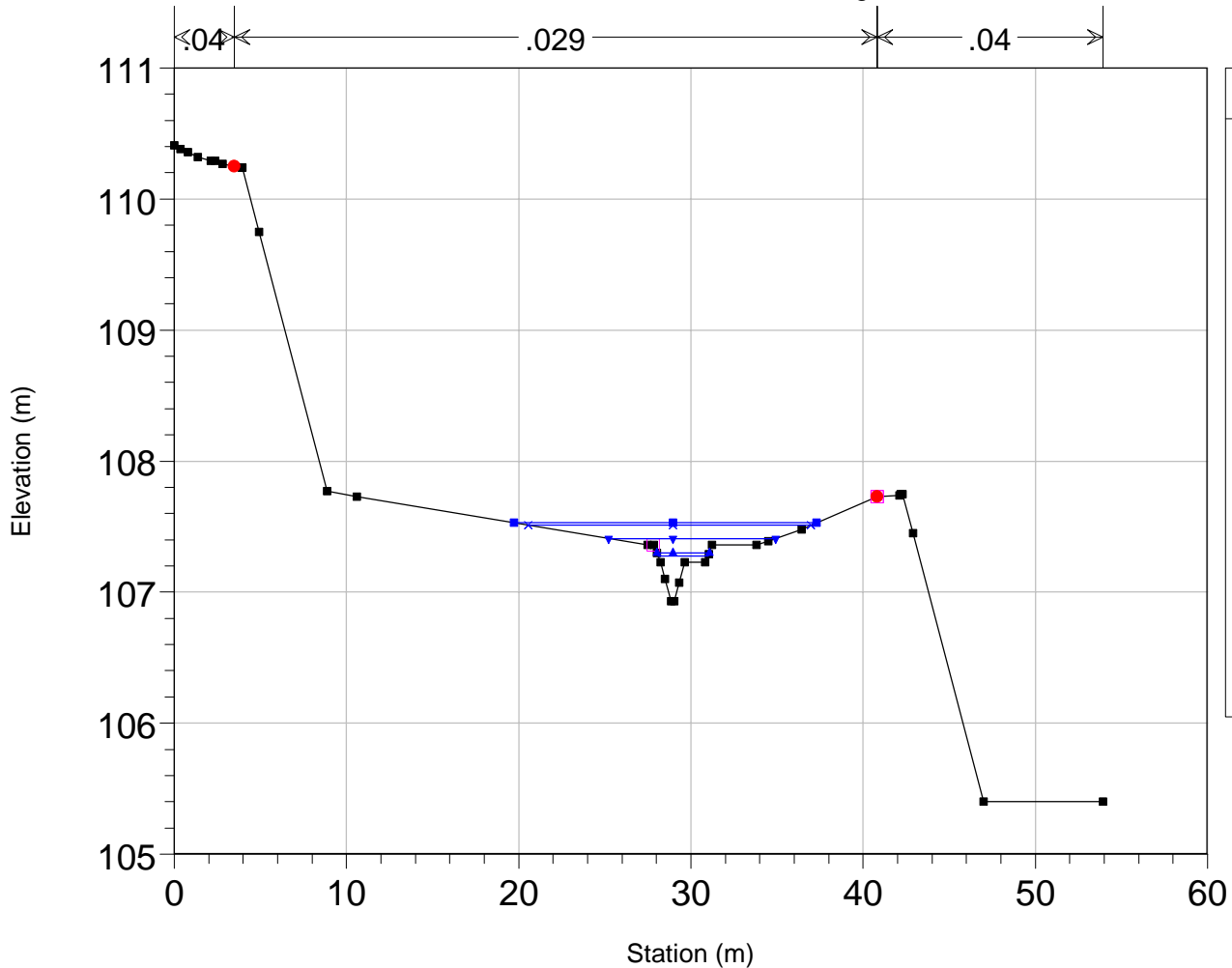
20210617_Planung Plan: Plan 10
 RS = 302.93 Planung



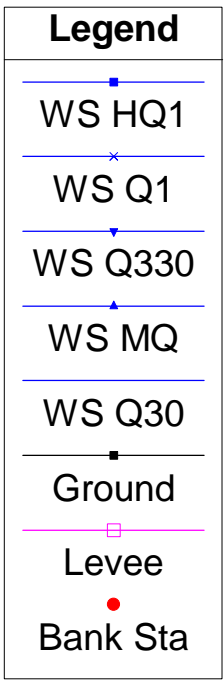
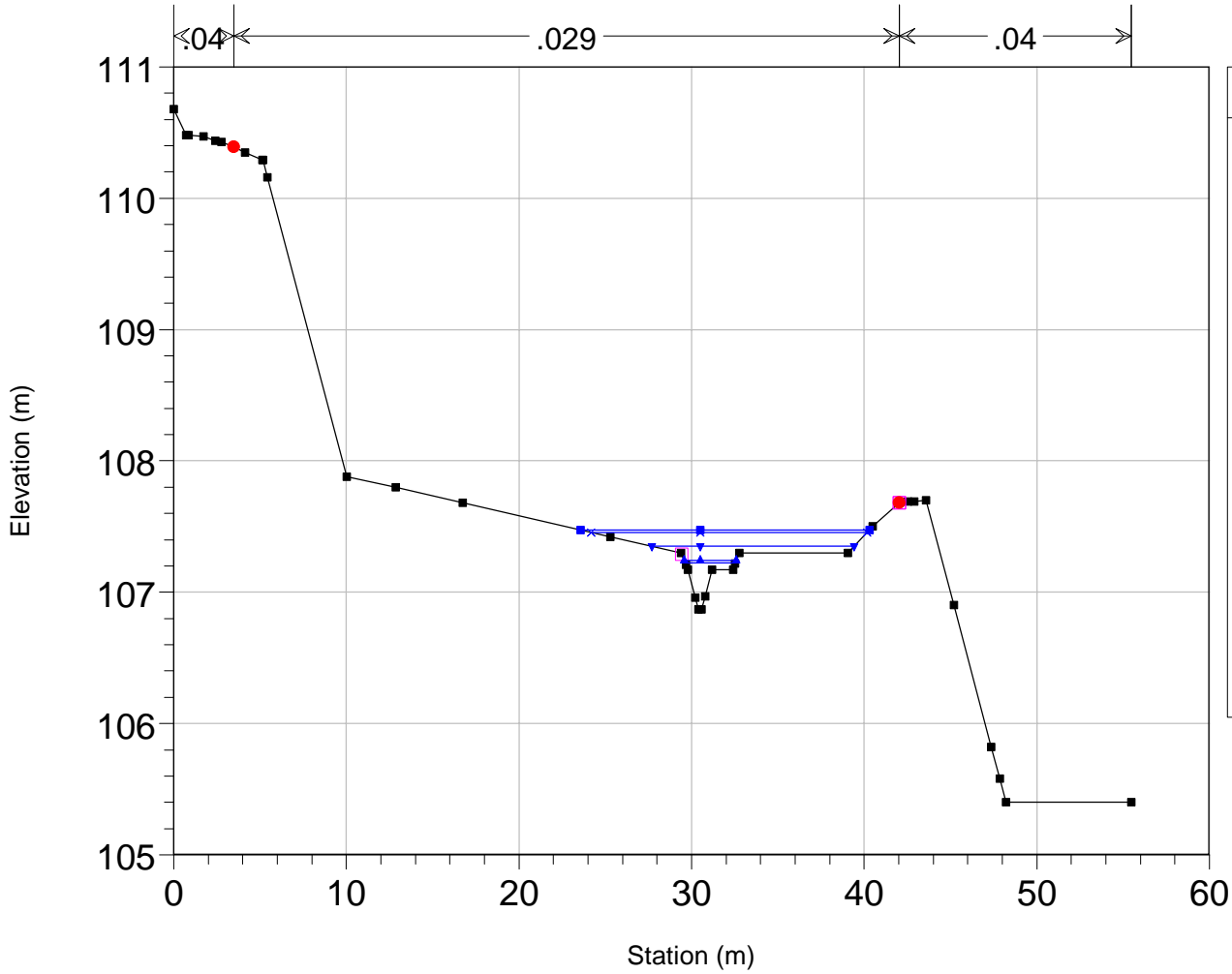
20210617_Planung Plan: Plan 10
RS = 290.79 Planung



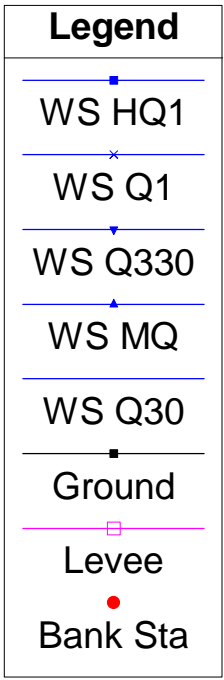
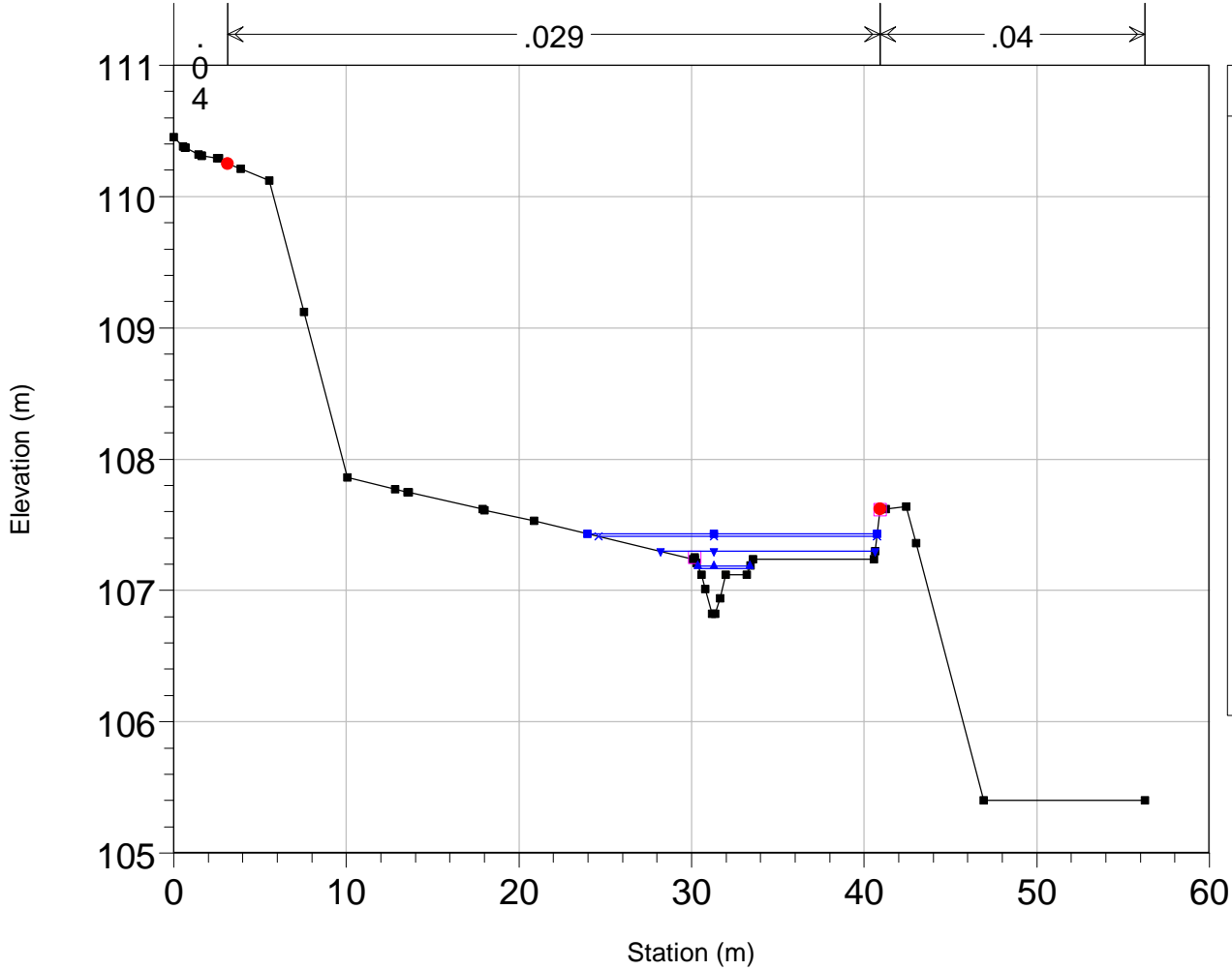
20210617_Planung Plan: Plan 10
RS = 285.77 Planung



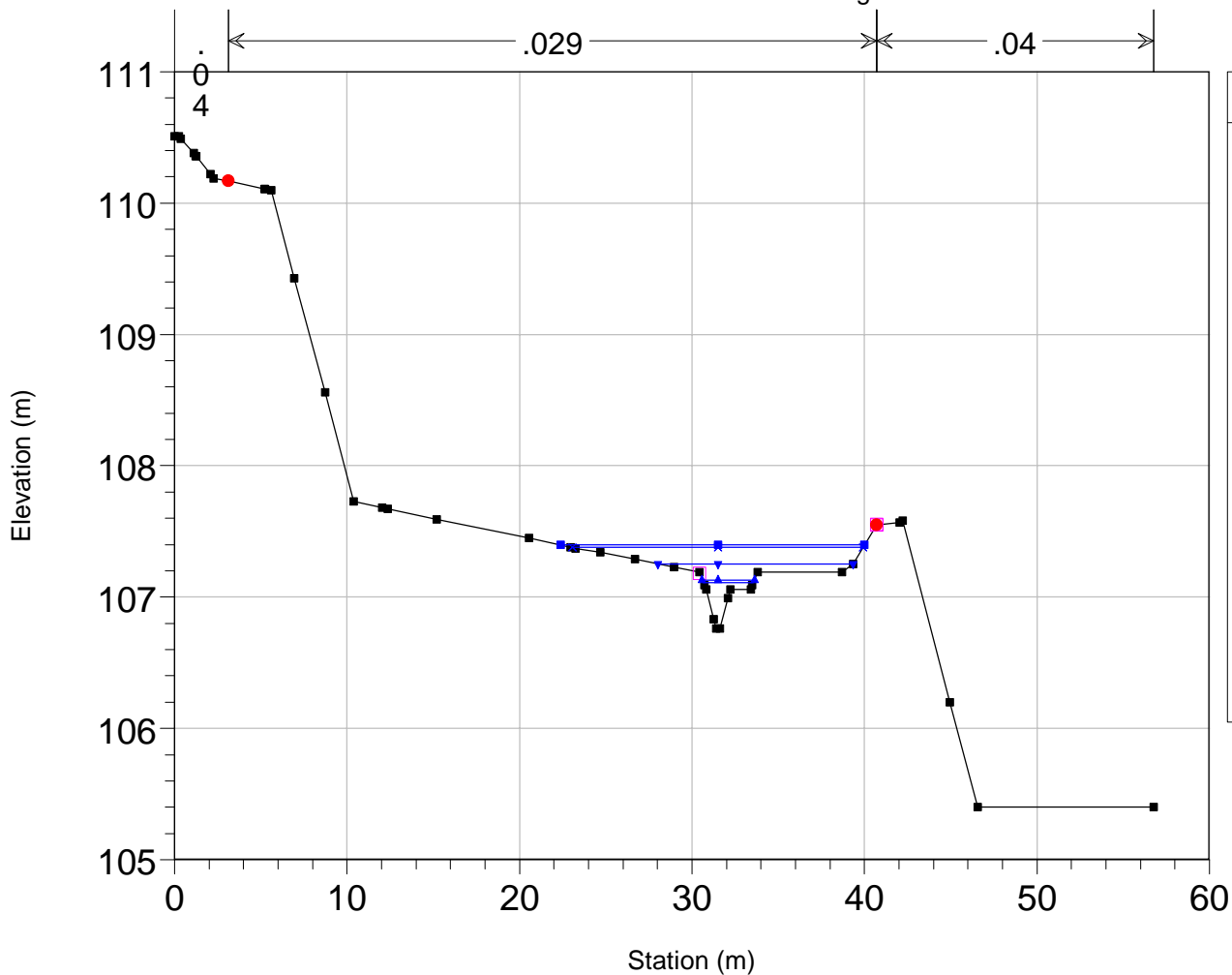
20210617_Planung Plan: Plan 10
 RS = 275.85 Planung



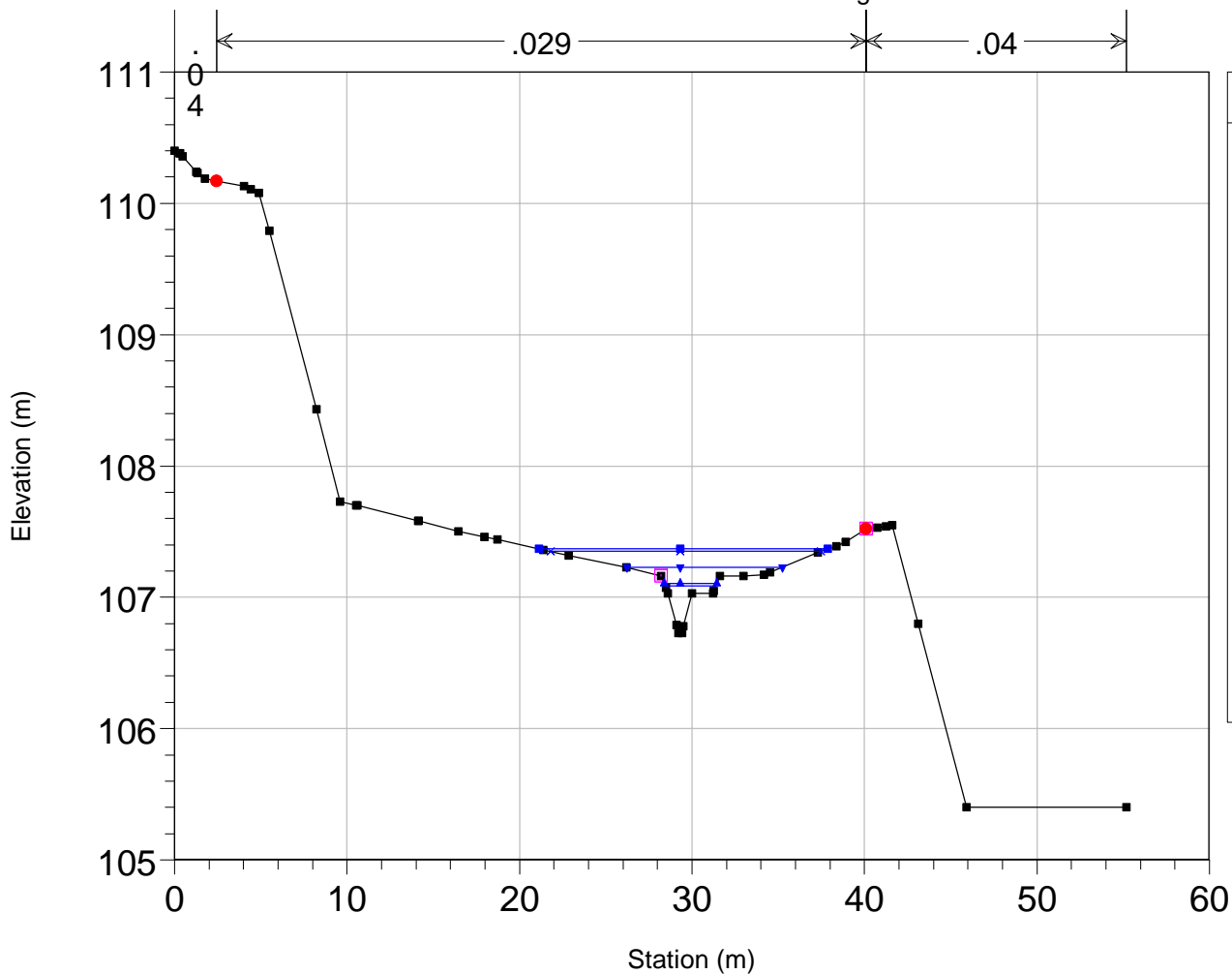
20210617_Planung Plan: Plan 10
 RS = 265.76 Planung



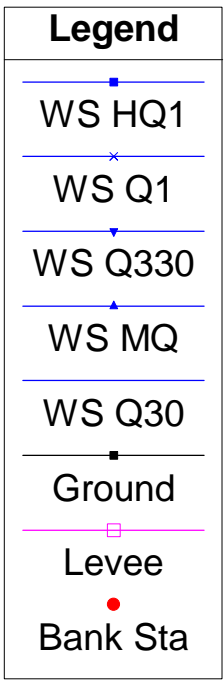
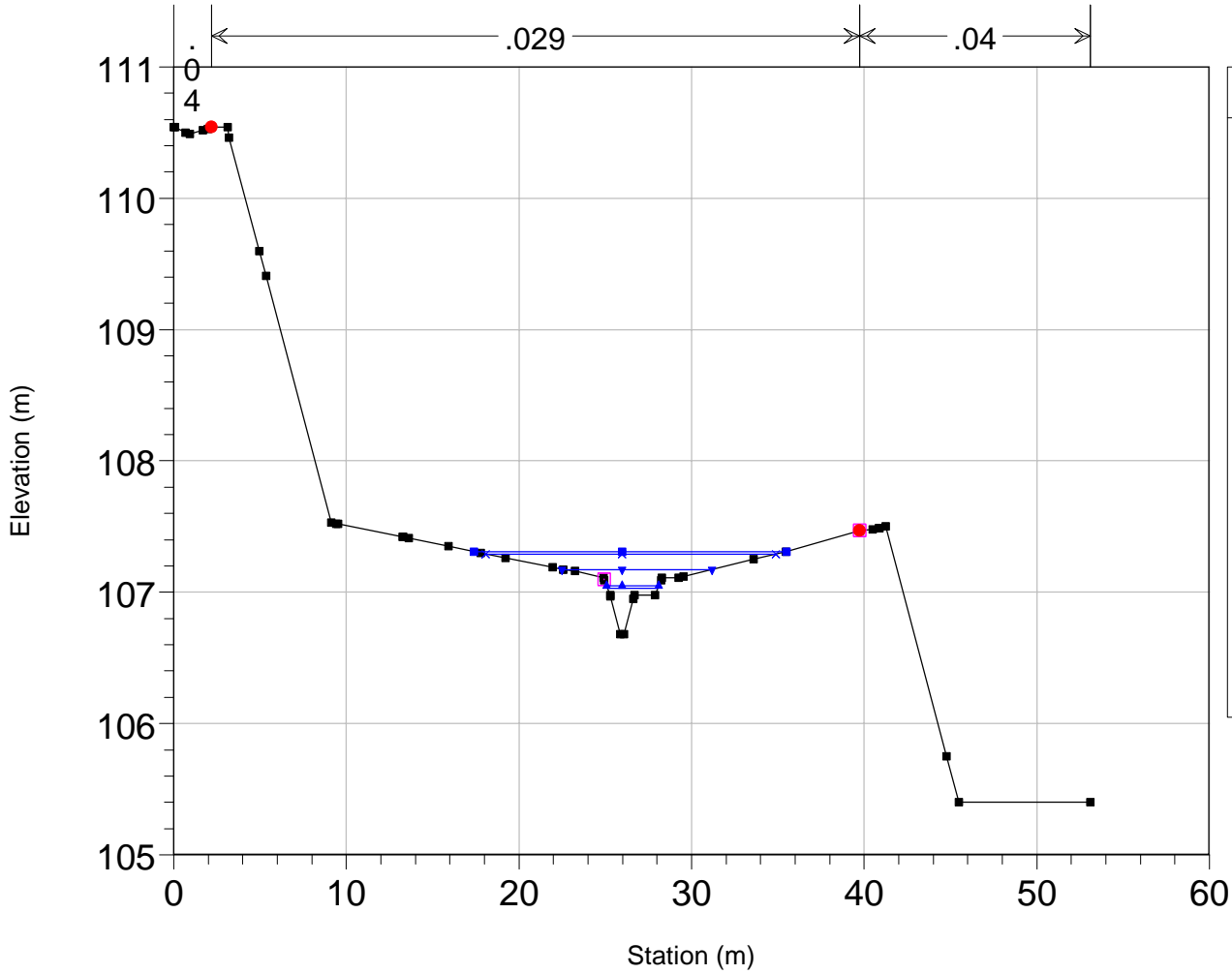
20210617_Planung Plan: Plan 10
RS = 255.79 Planung



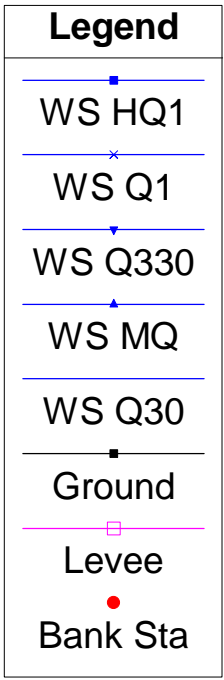
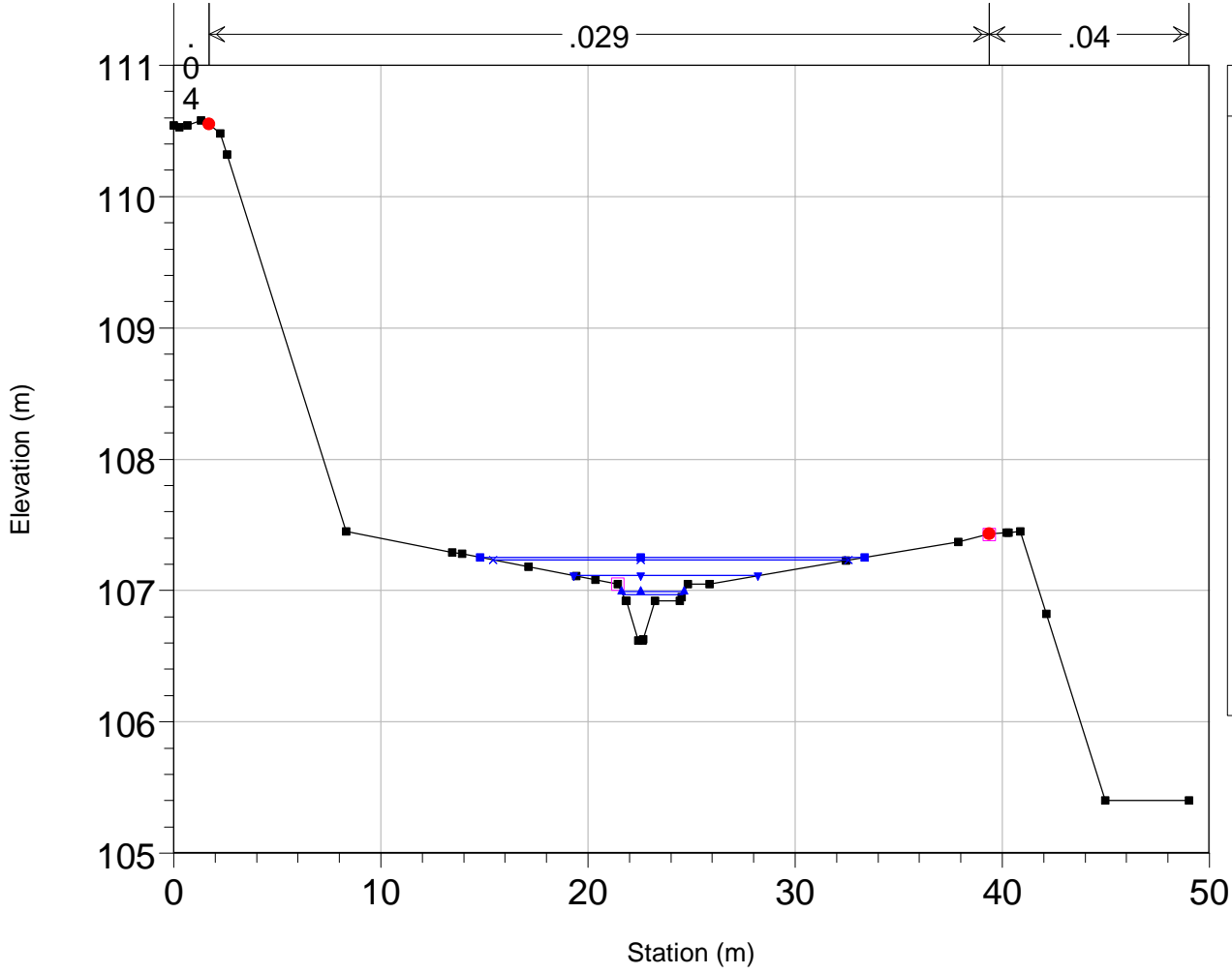
20210617_Planung Plan: Plan 10
RS = 250.79 Planung



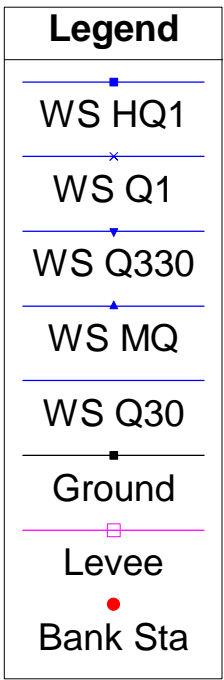
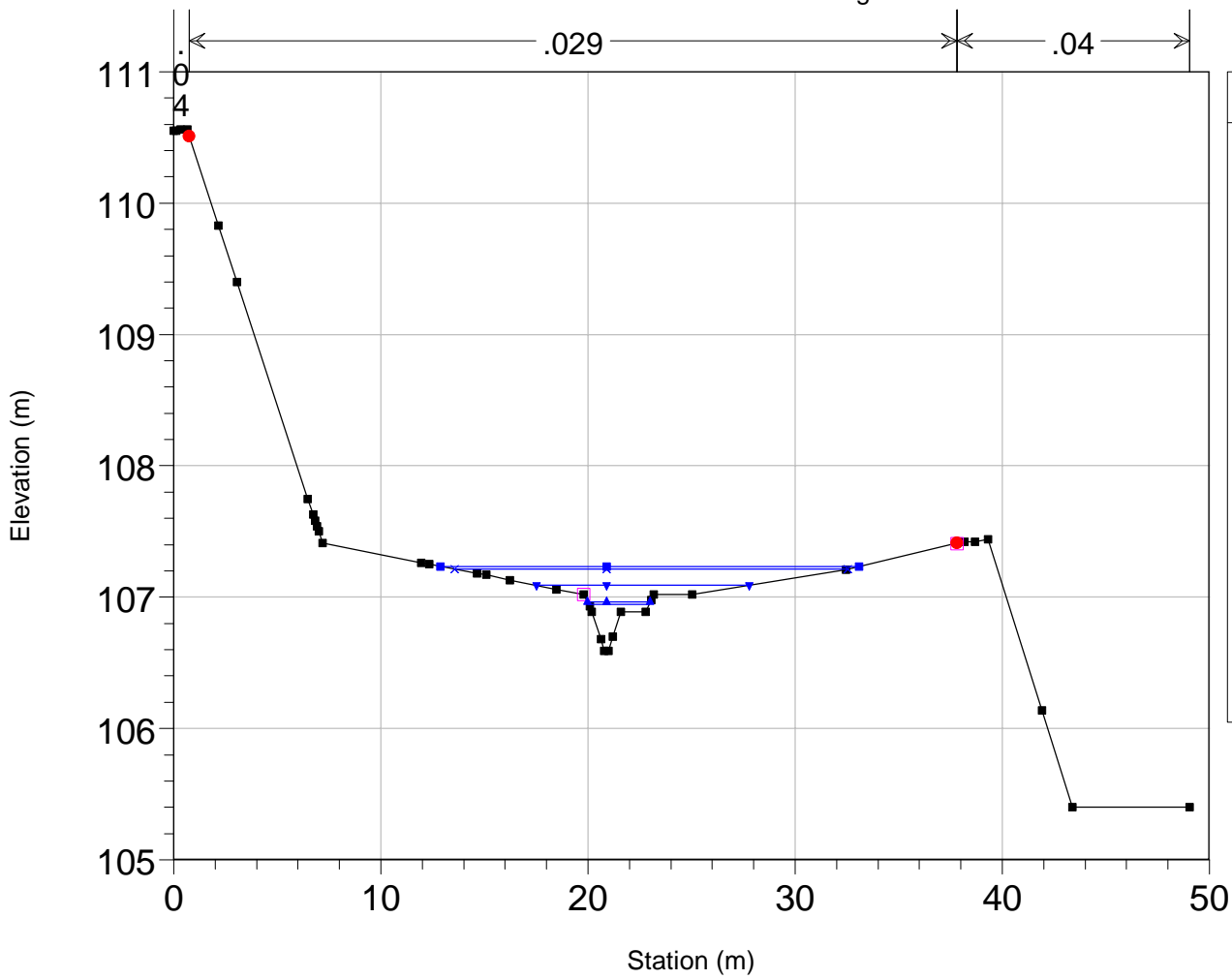
20210617_Planung Plan: Plan 10
 RS = 240.79 Planung



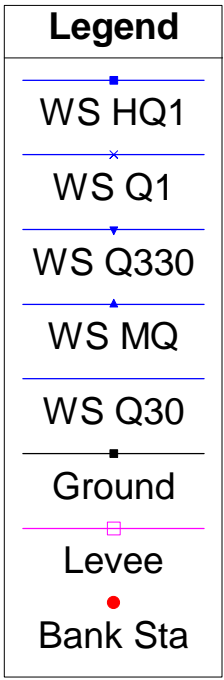
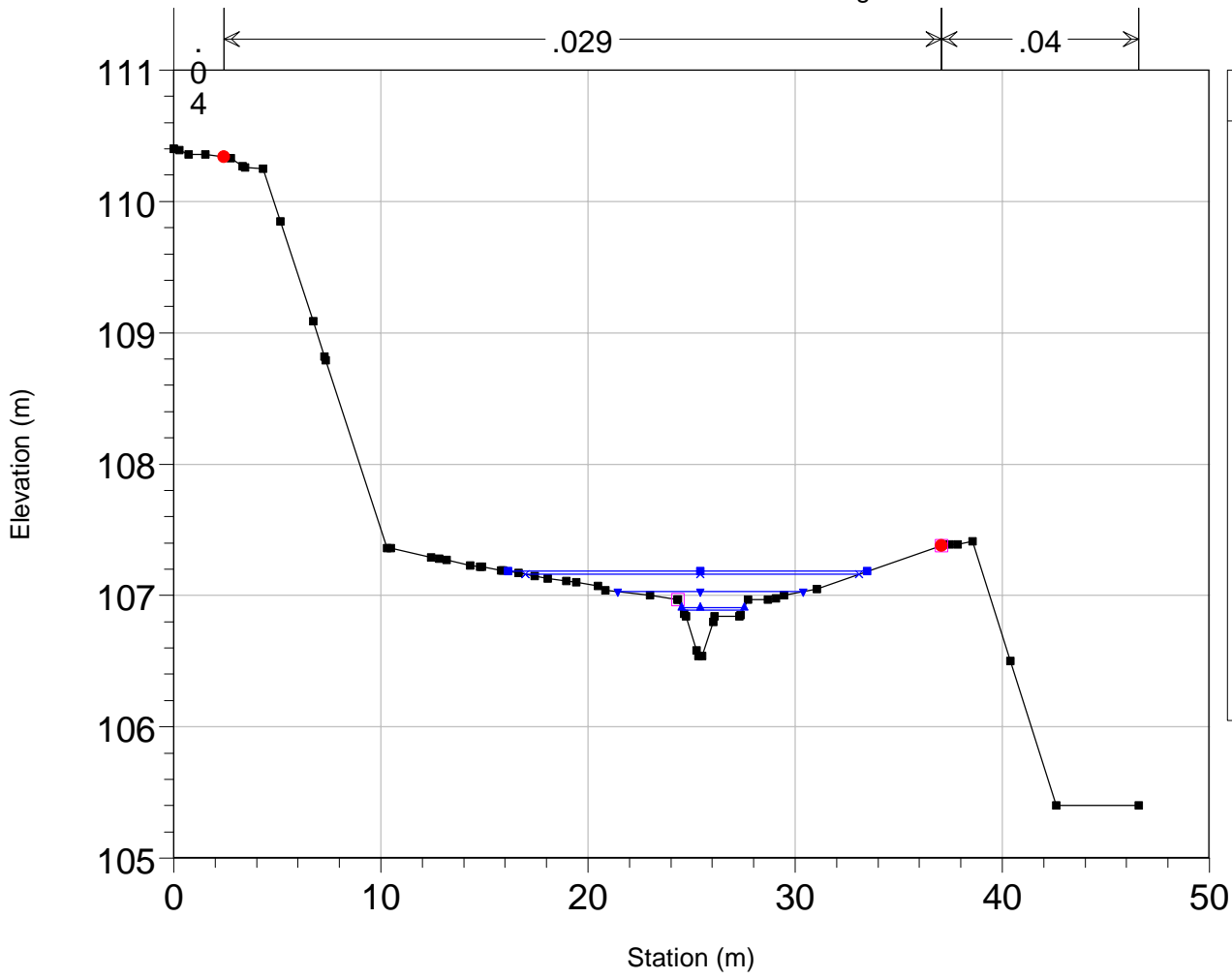
20210617_Planung Plan: Plan 10
 RS = 230.79 Planung



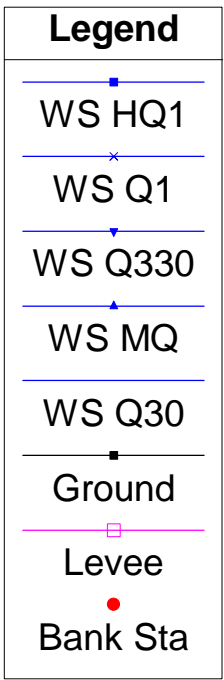
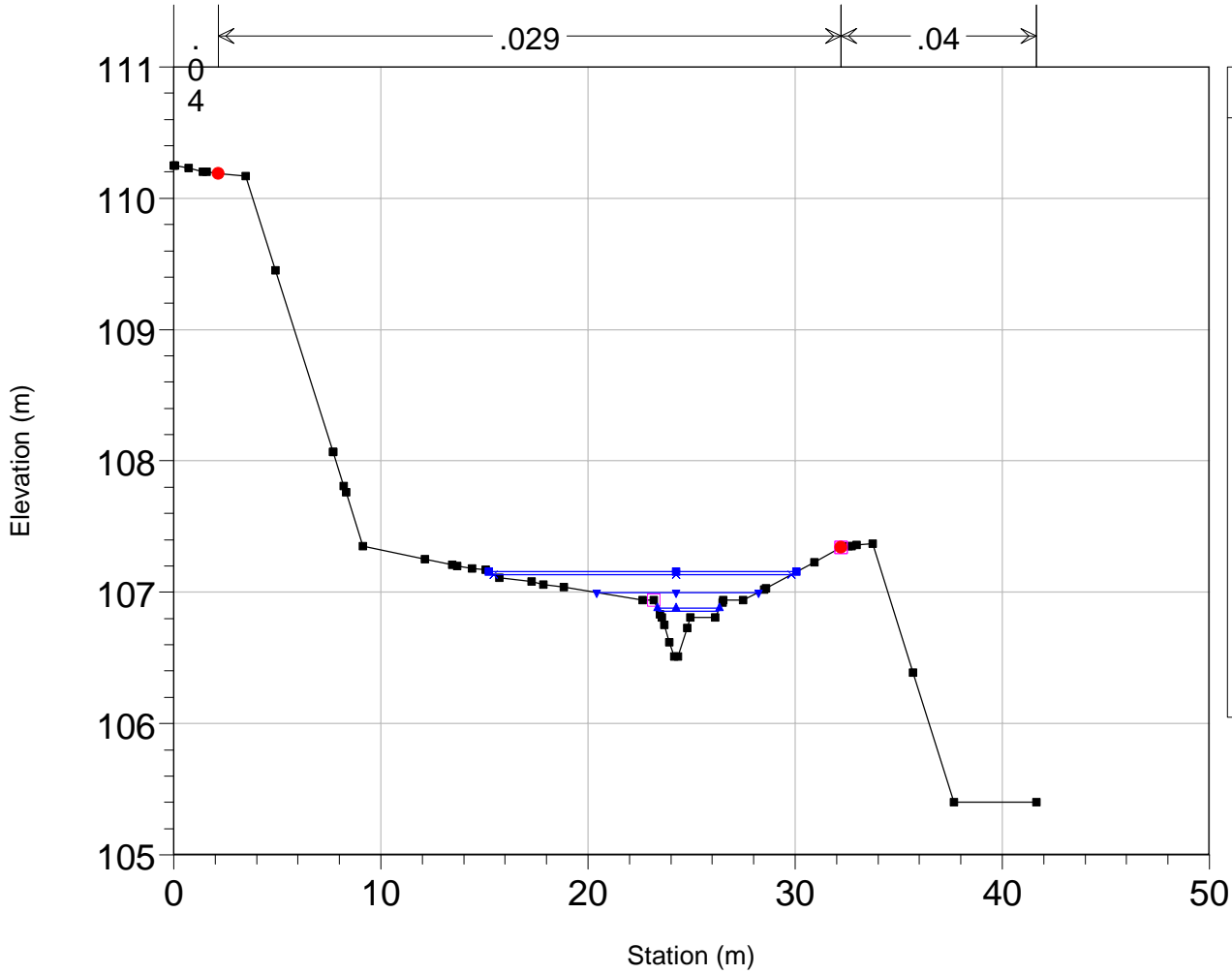
20210617_Planung Plan: Plan 10
 RS = 225.79 Planung



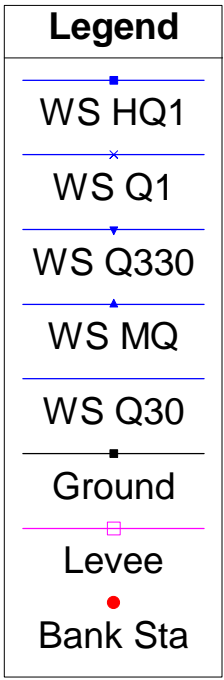
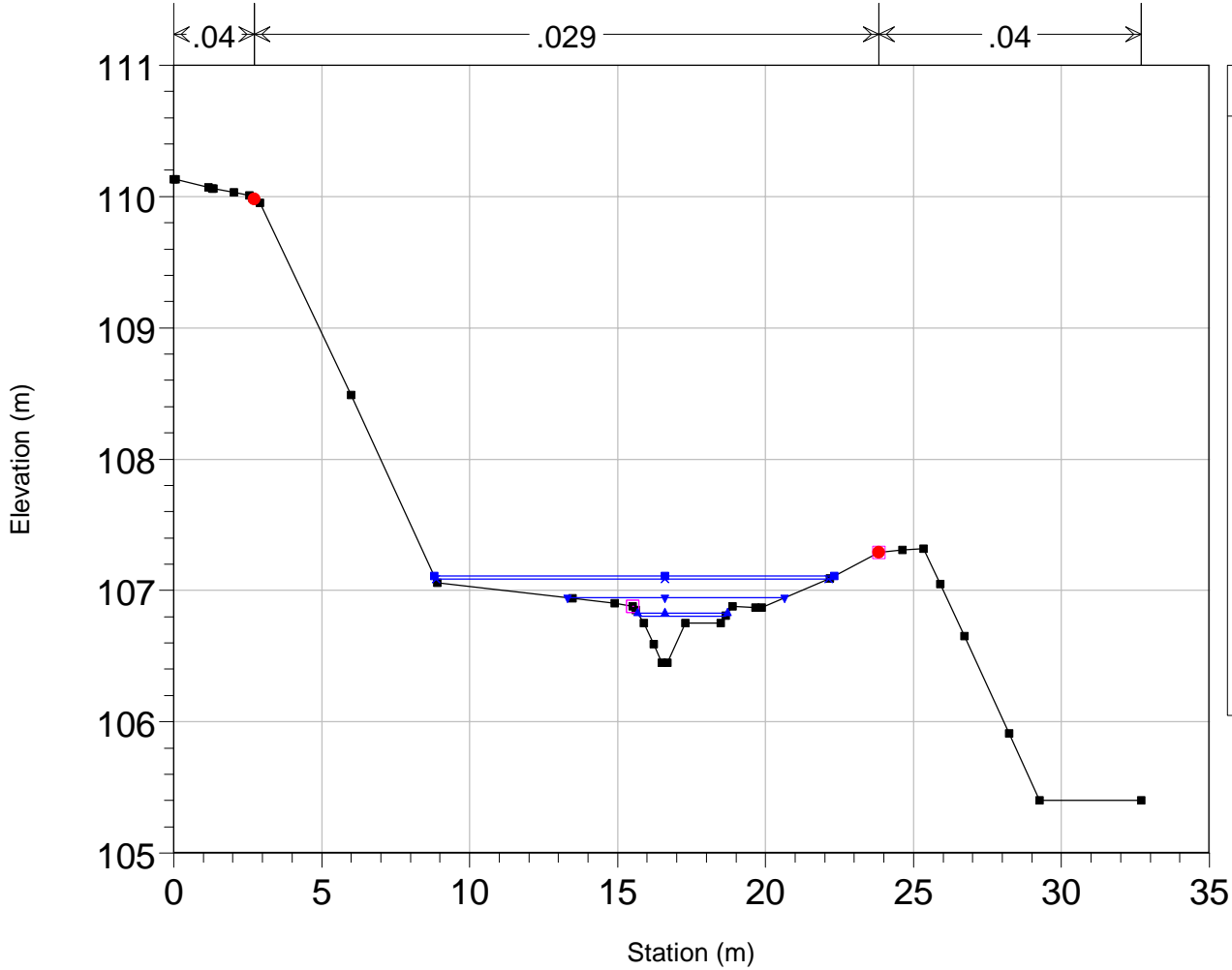
20210617_Planung Plan: Plan 10
 RS = 215.79 Planung



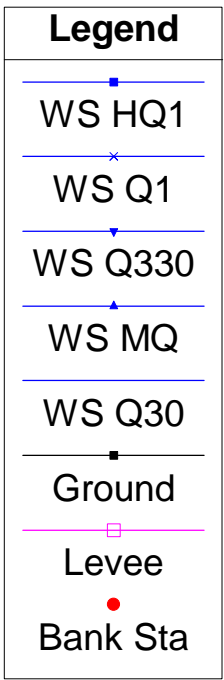
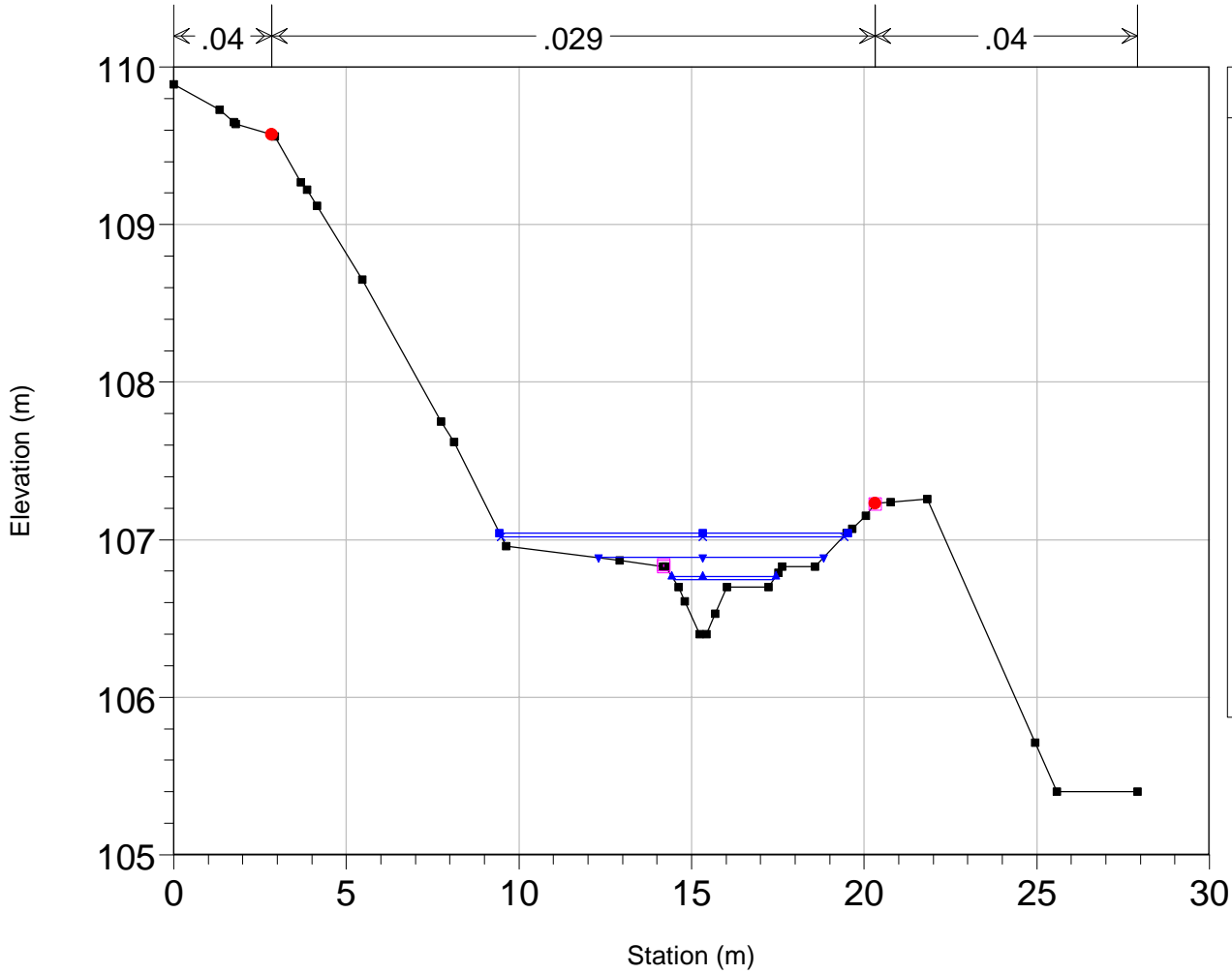
20210617_Planung Plan: Plan 10
RS = 210.79 Planung



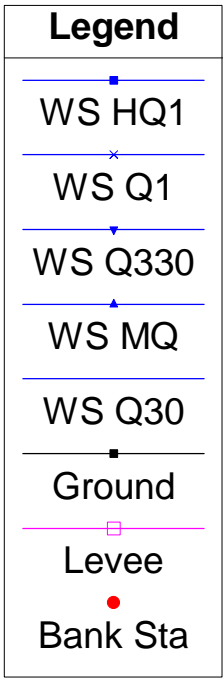
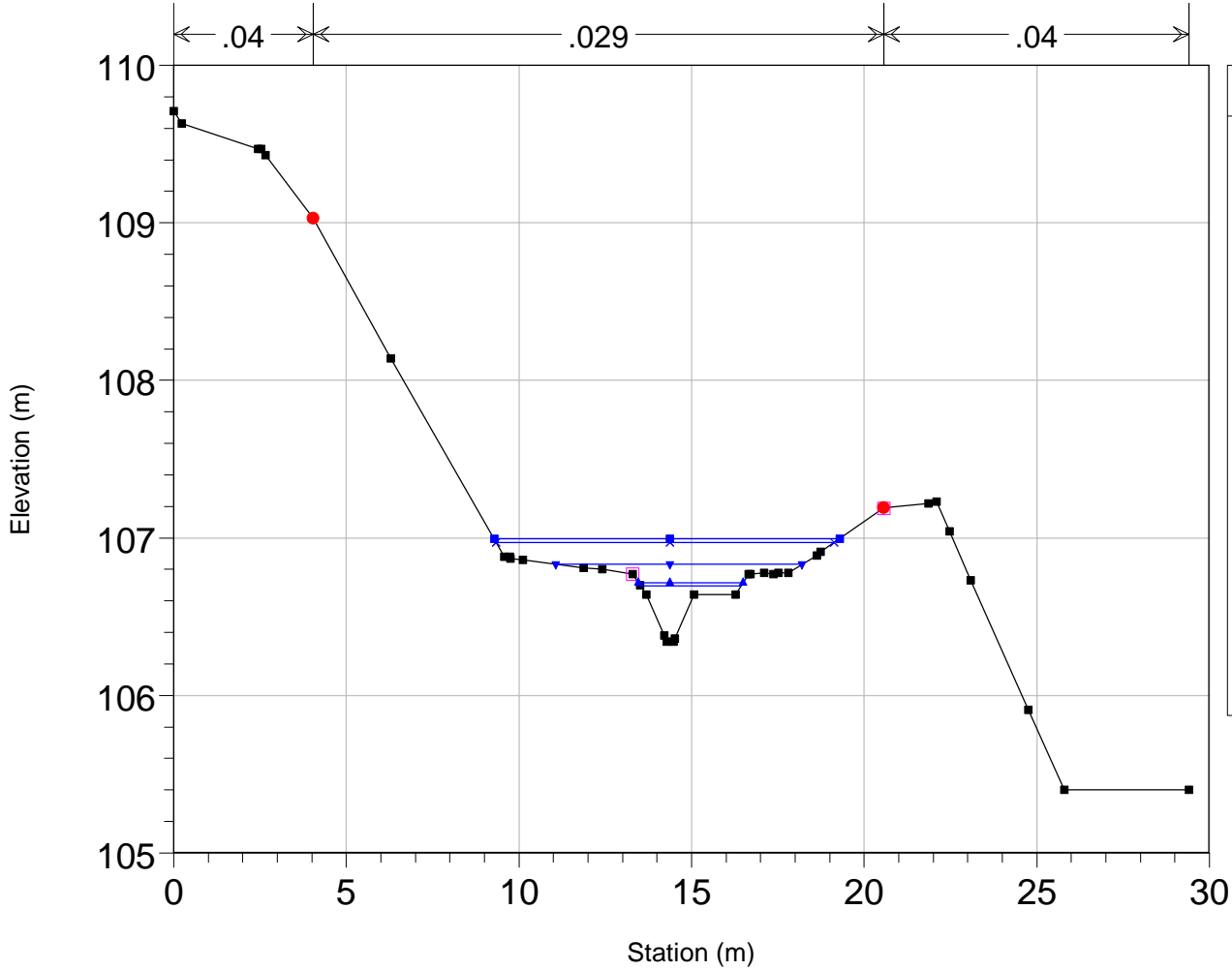
20210617_Planung Plan: Plan 10
RS = 200.79 Planung



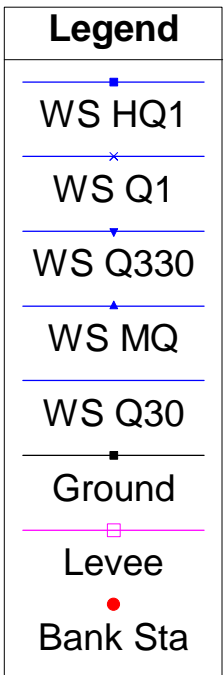
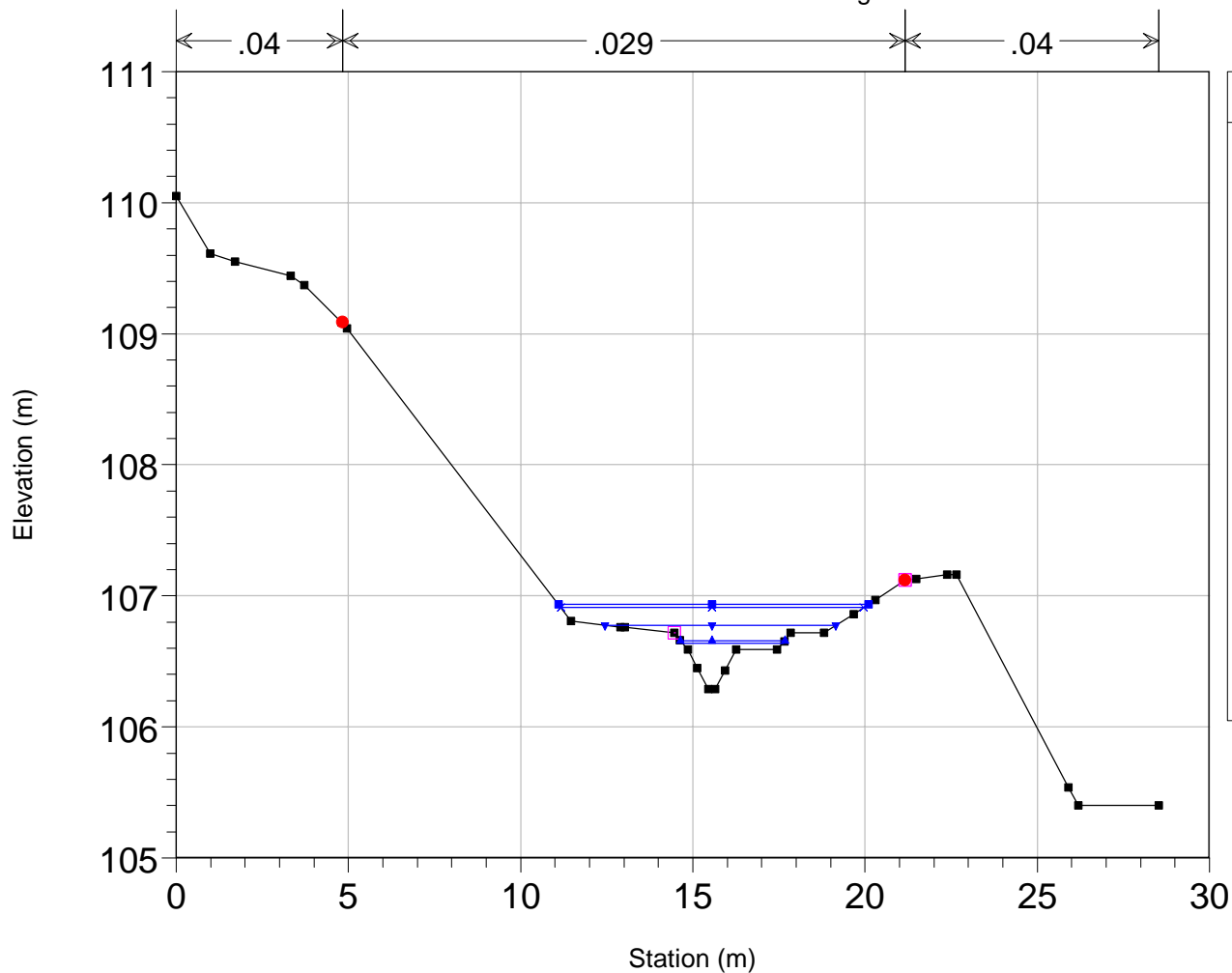
20210617_Planung Plan: Plan 10
RS = 190.79 Planung



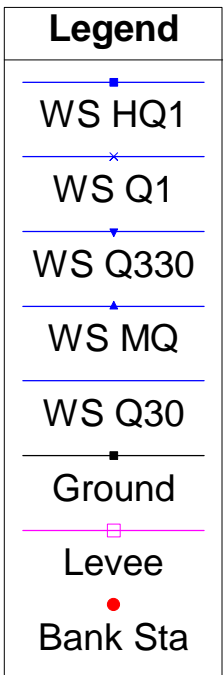
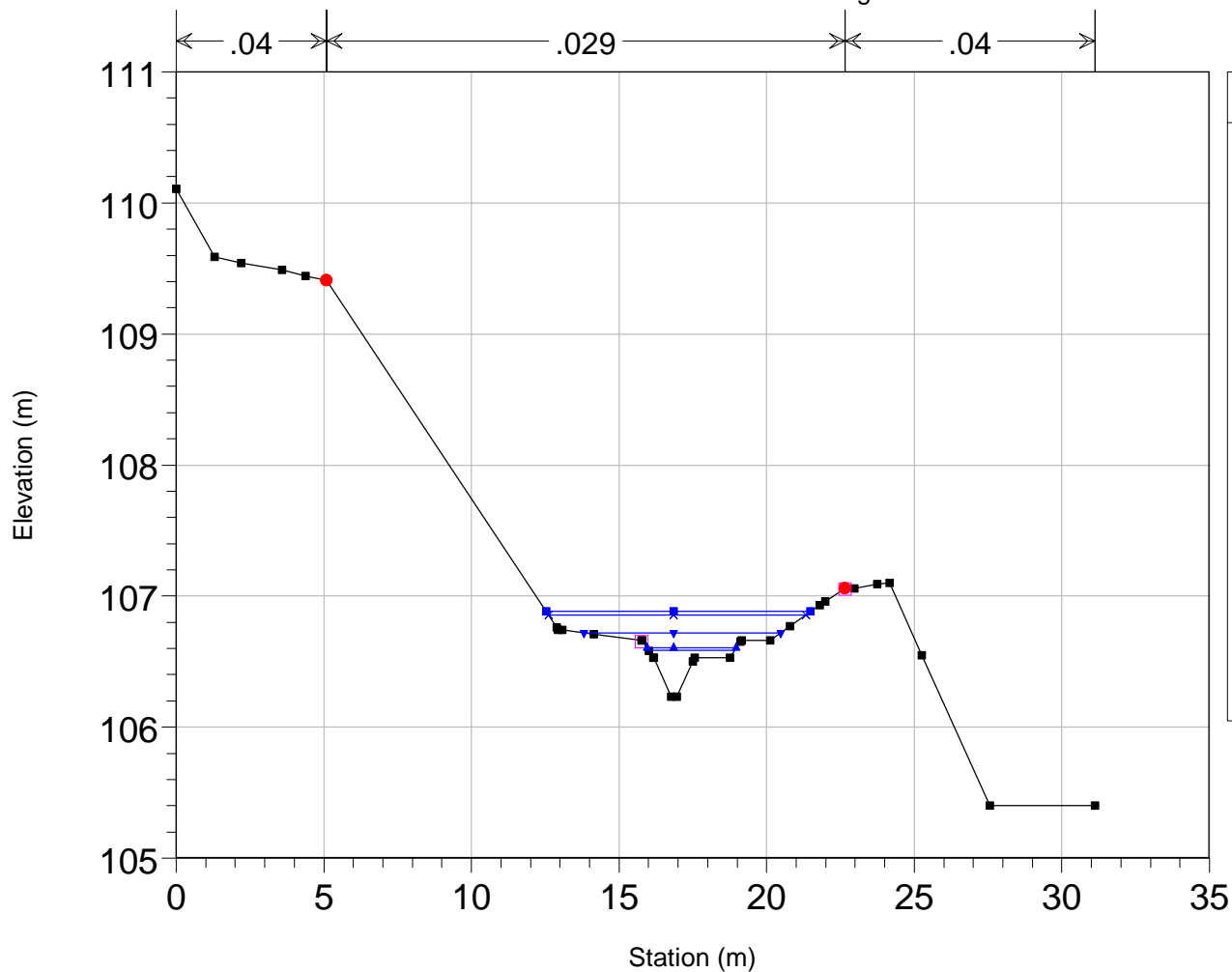
20210617_Planung Plan: Plan 10
RS = 180.79 Planung



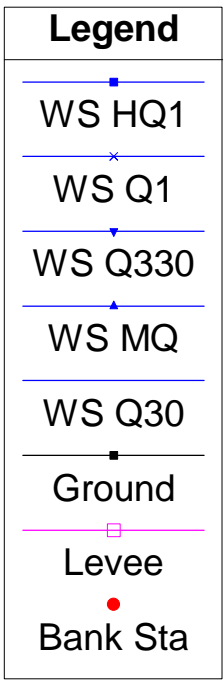
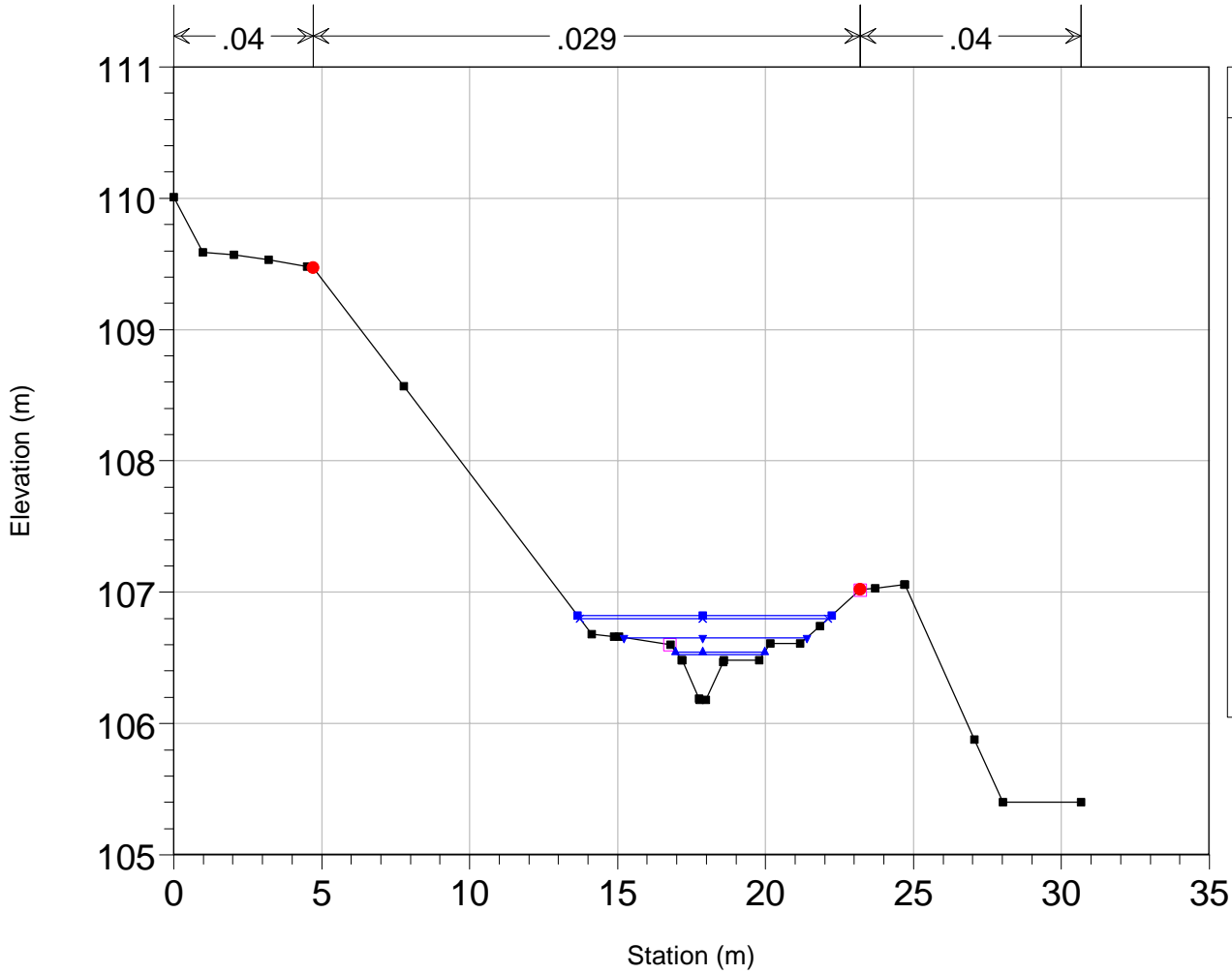
20210617_Planung Plan: Plan 10
RS = 170.85 Planung



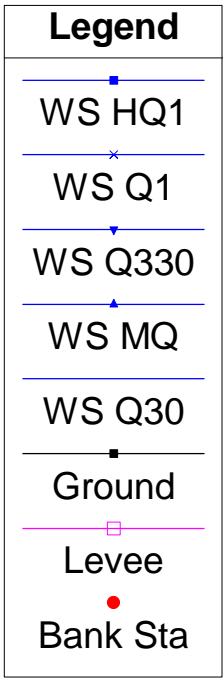
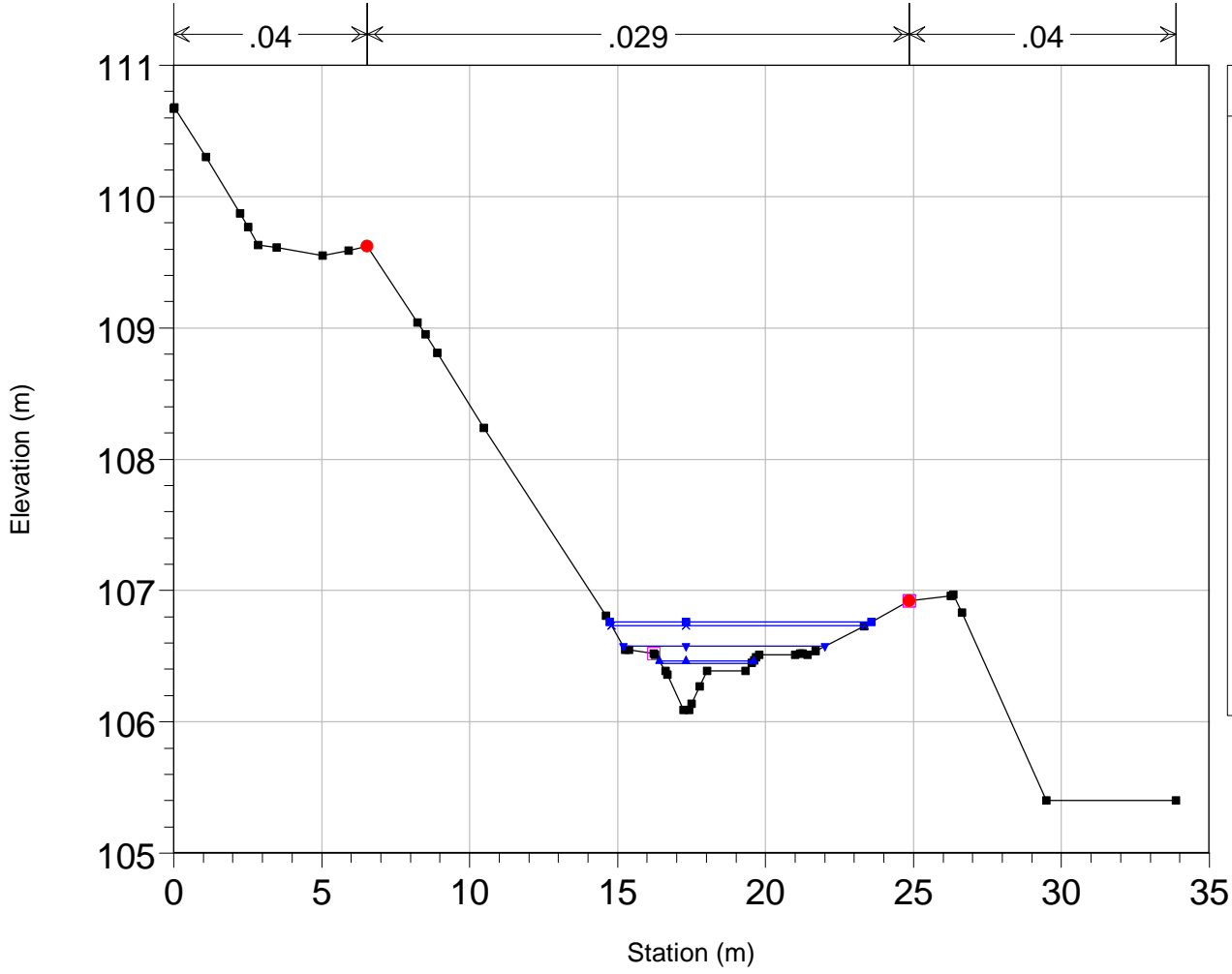
20210617_Planung Plan: Plan 10
RS = 160.79 Planung



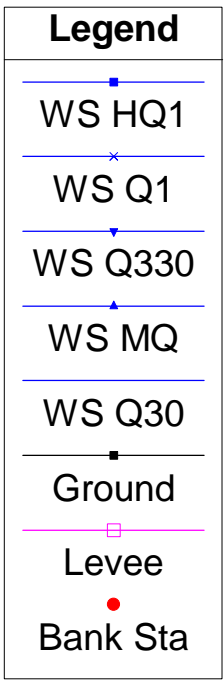
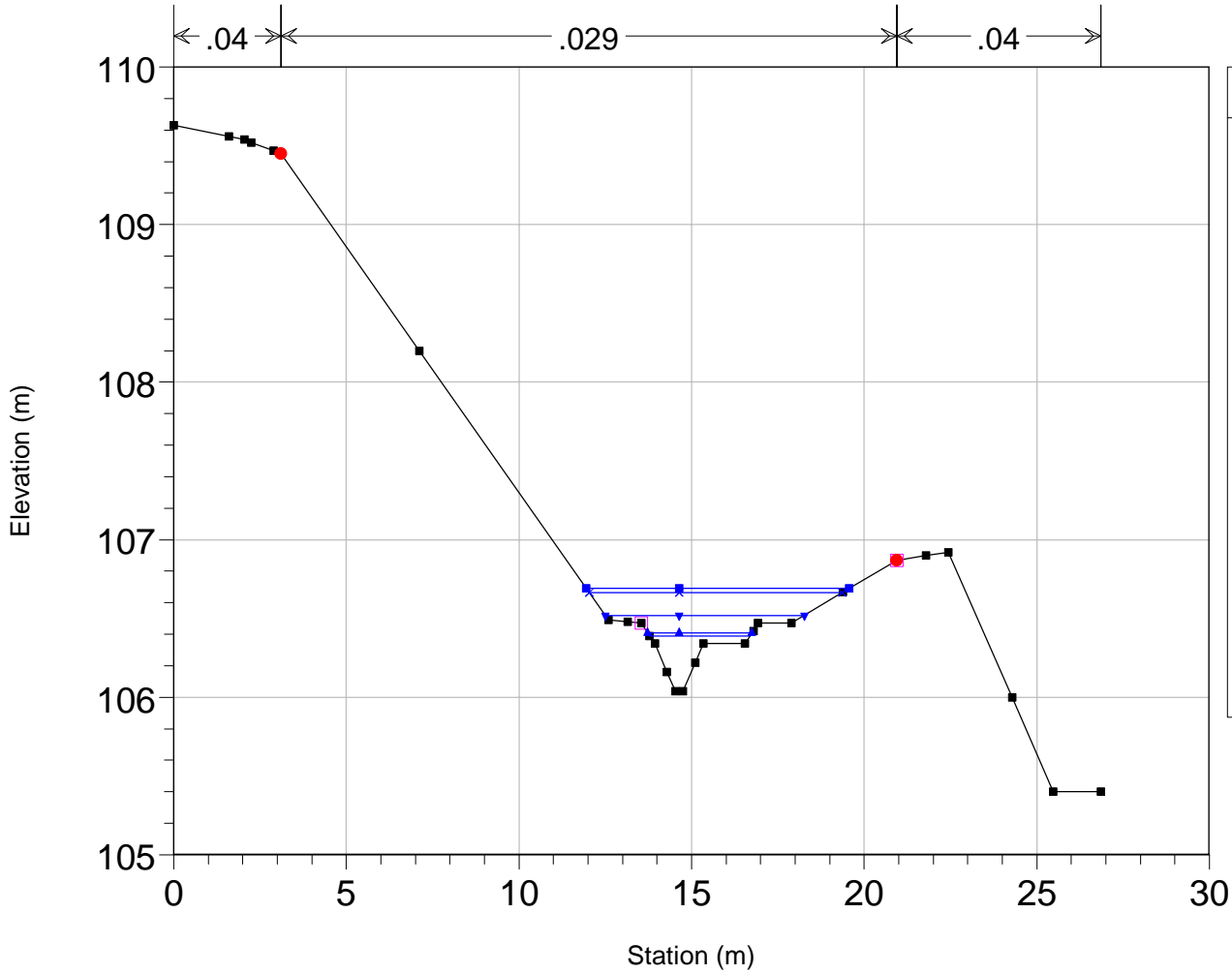
20210617_Planung Plan: Plan 10
RS = 150.79 Planung



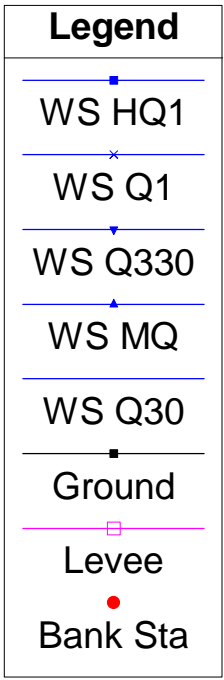
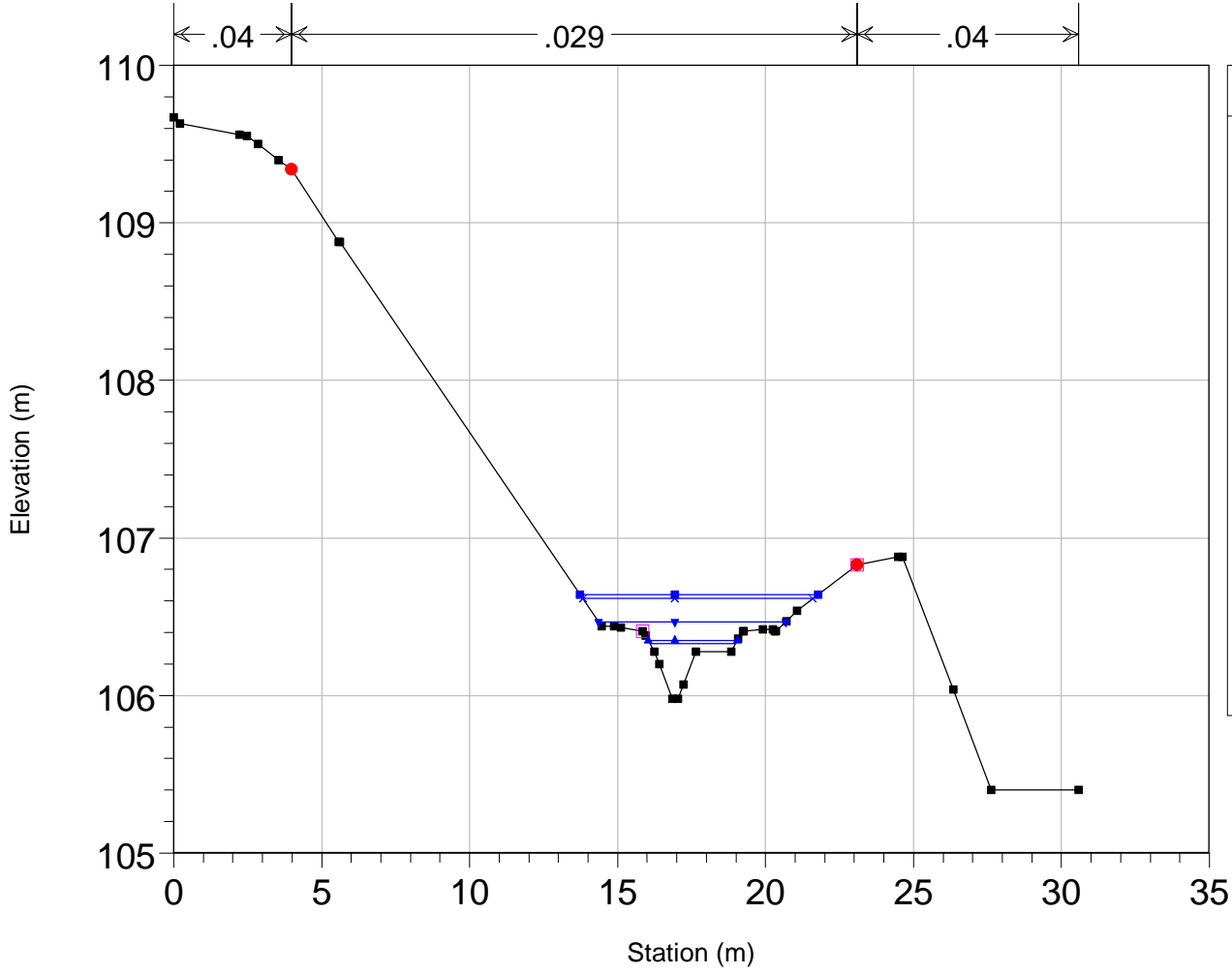
20210617_Planung Plan: Plan 10
RS = 135.79 Planung



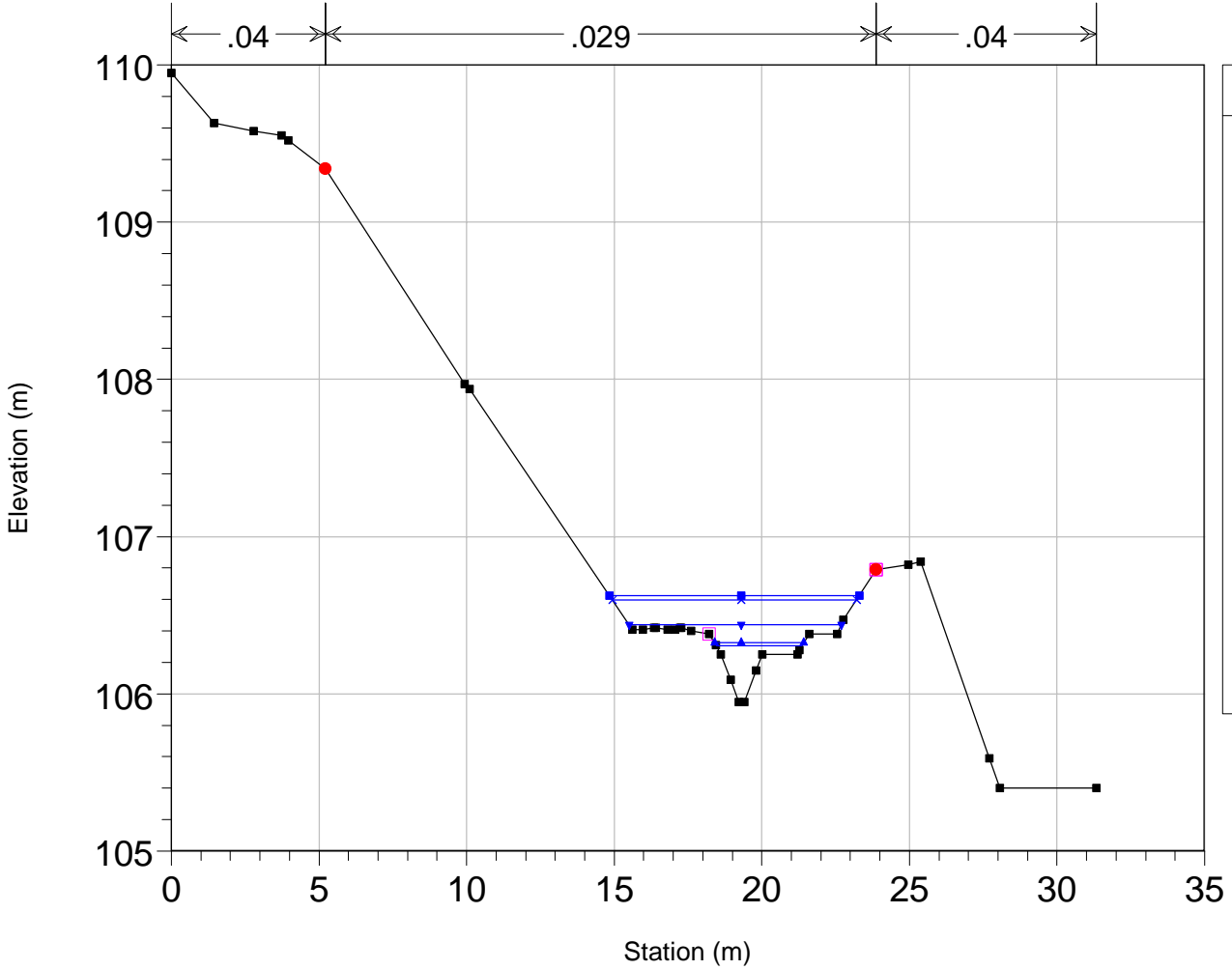
20210617_Planung Plan: Plan 10
RS = 125.79 Planung



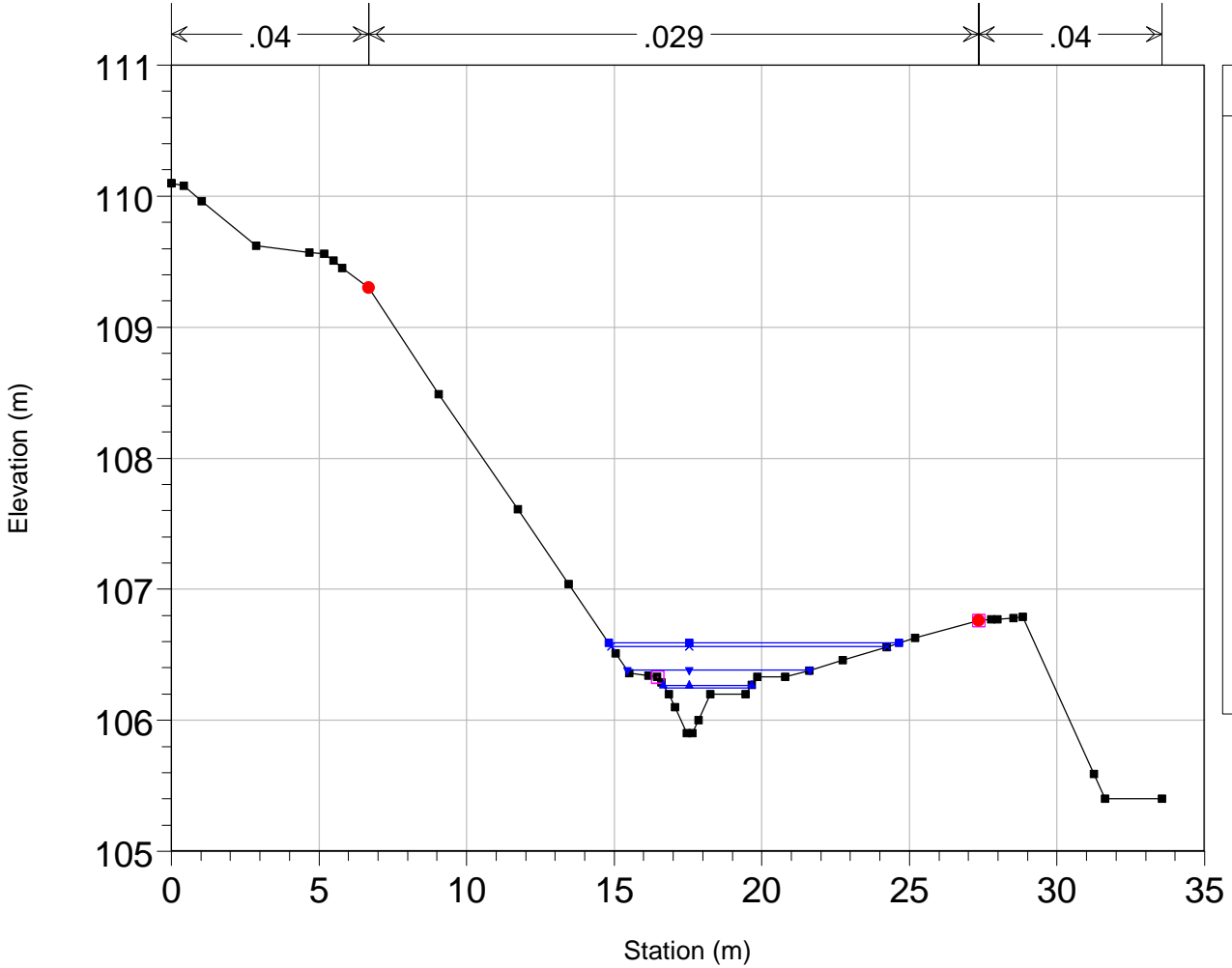
20210617_Planung Plan: Plan 10
RS = 115.79 Planung



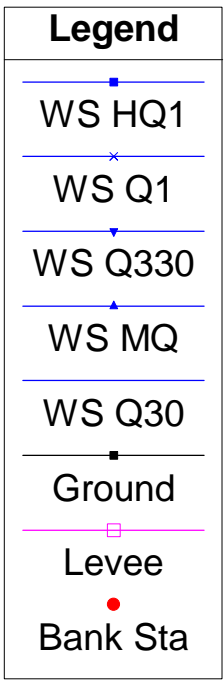
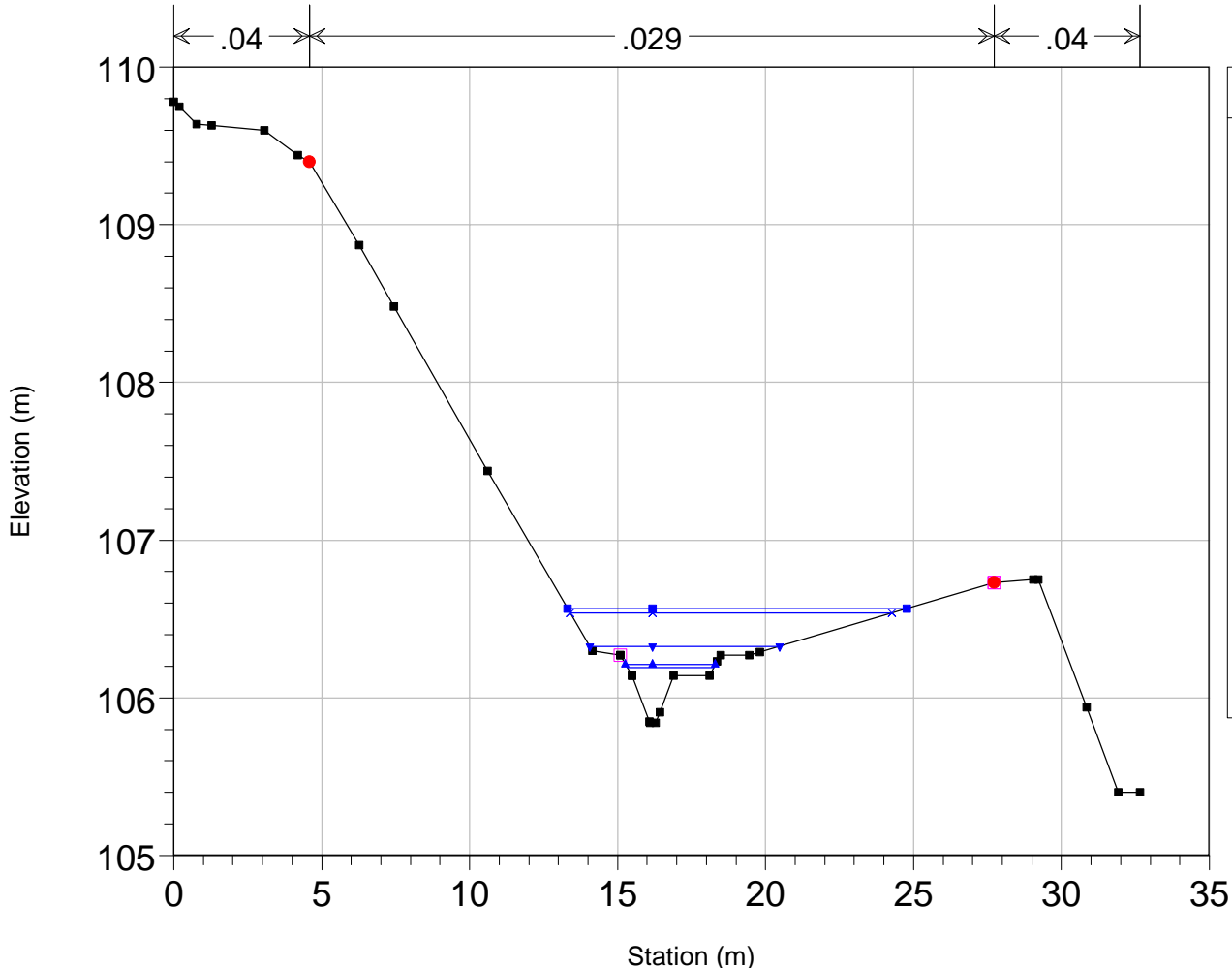
20210617_Planung Plan: Plan 10
RS = 110.79 Planung



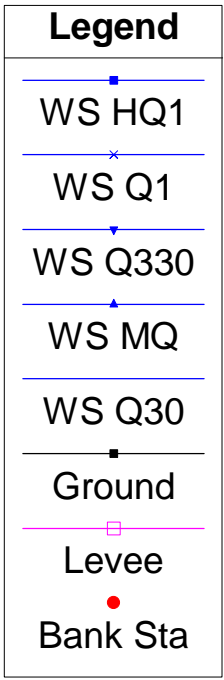
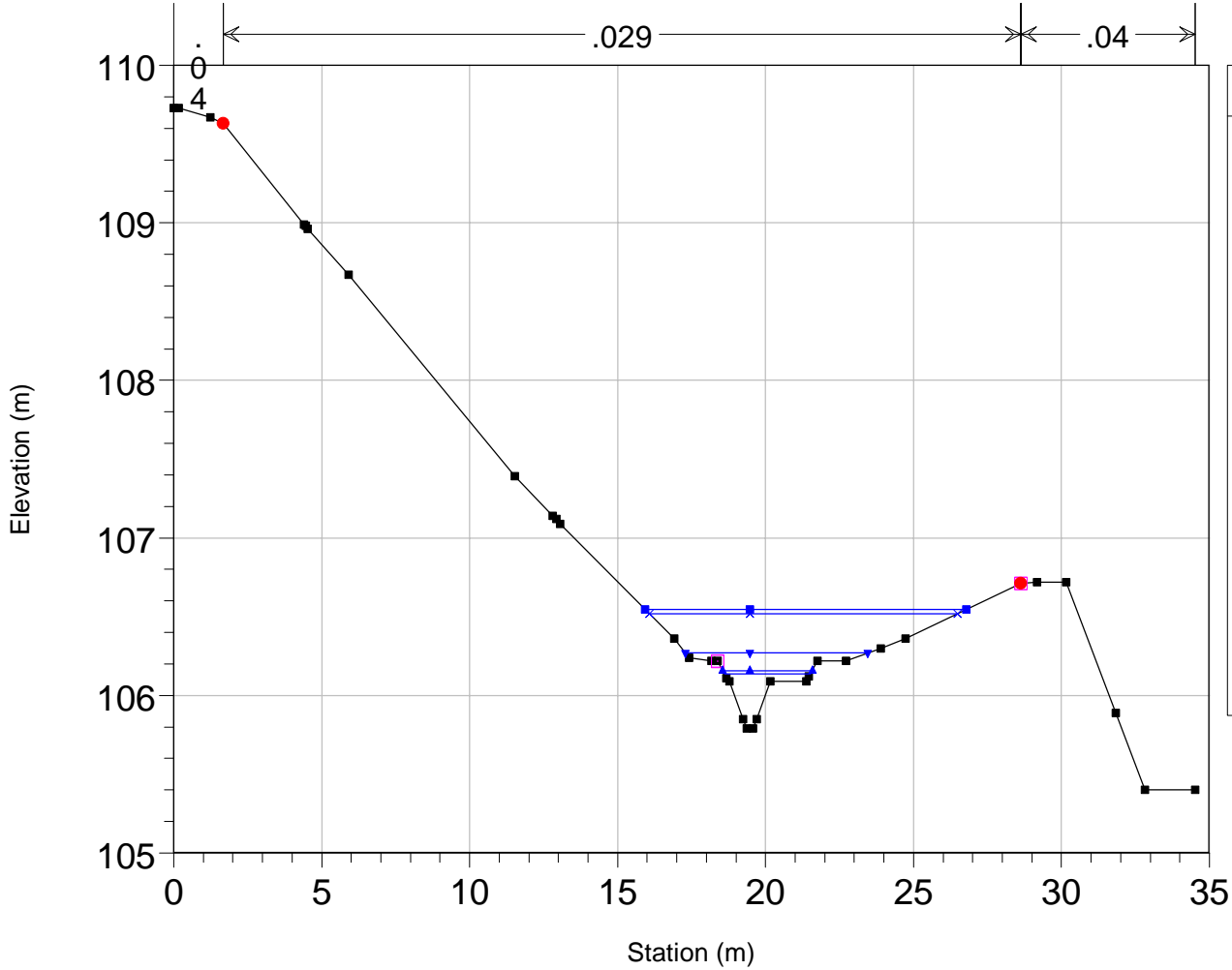
20210617_Planung Plan: Plan 10
RS = 100.79 Planung



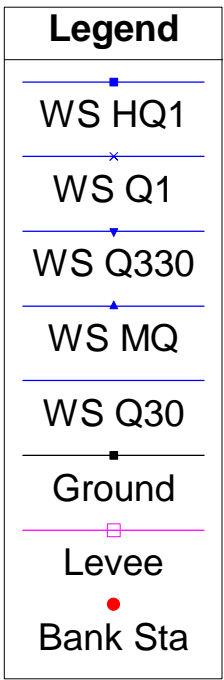
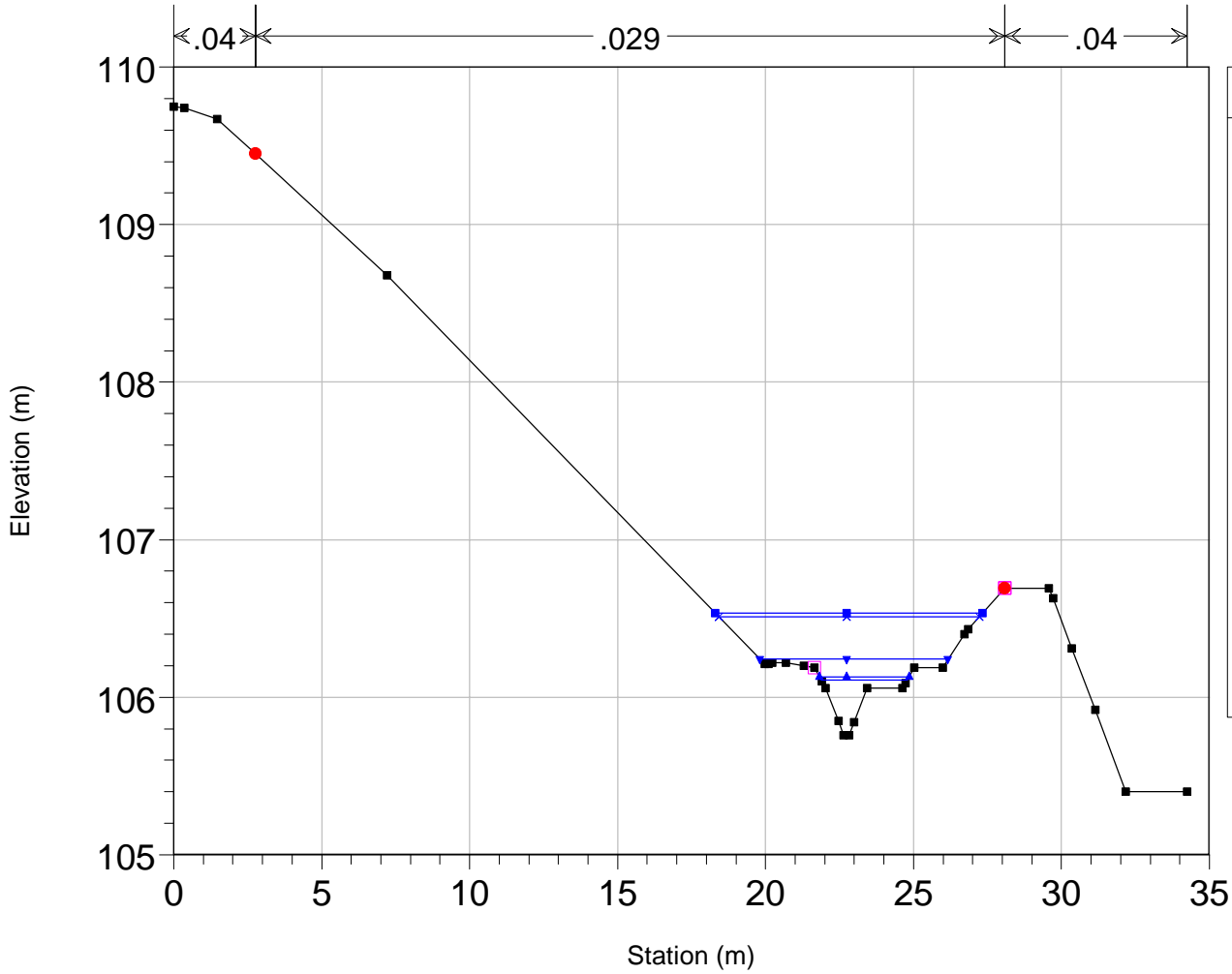
20210617_Planung Plan: Plan 10
RS = 90.79 Planung



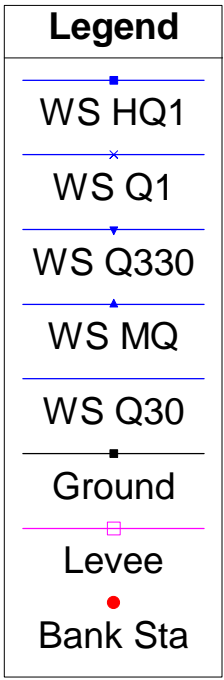
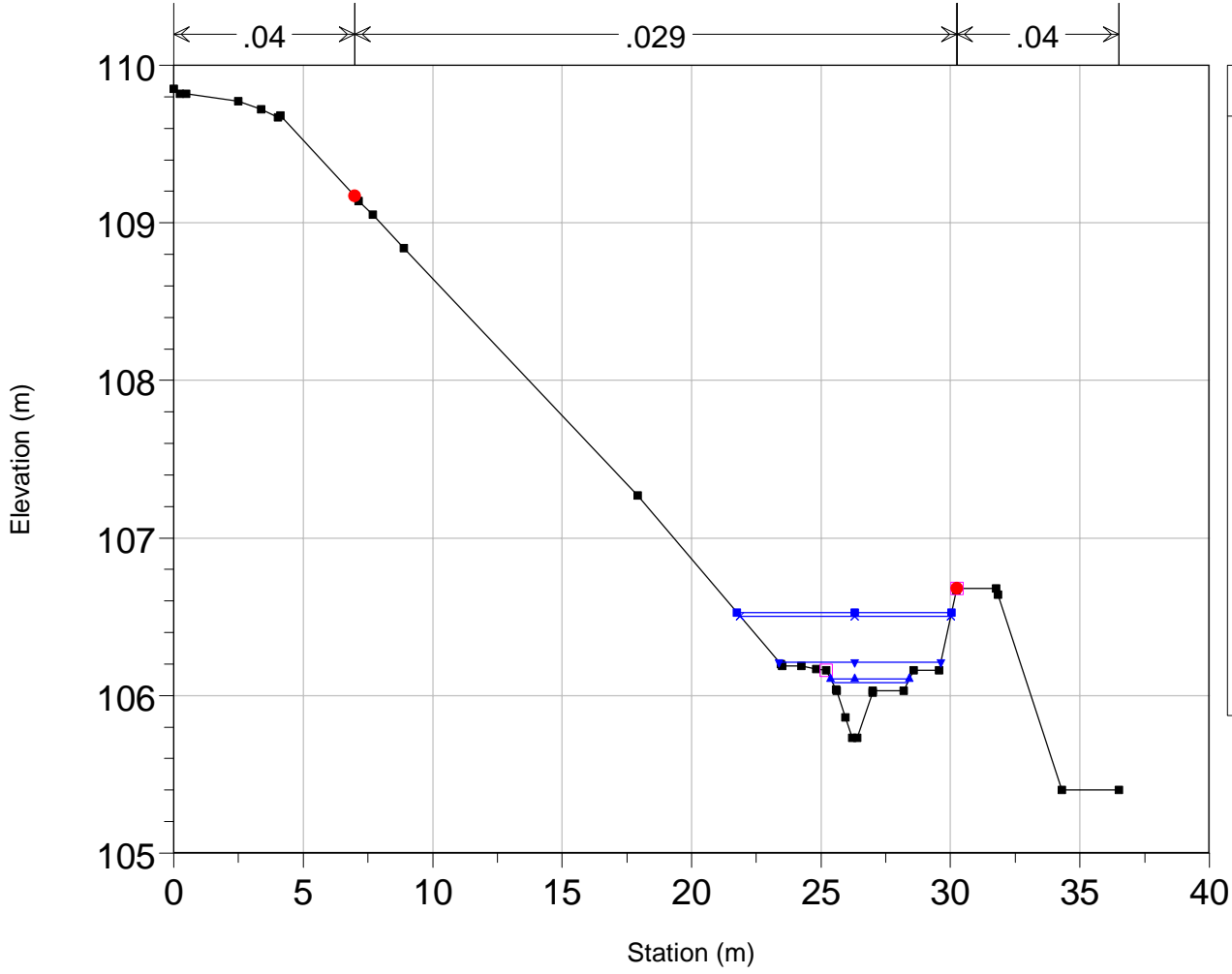
20210617_Planung Plan: Plan 10
RS = 80.79 Planung



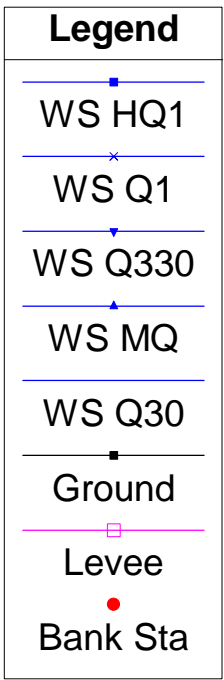
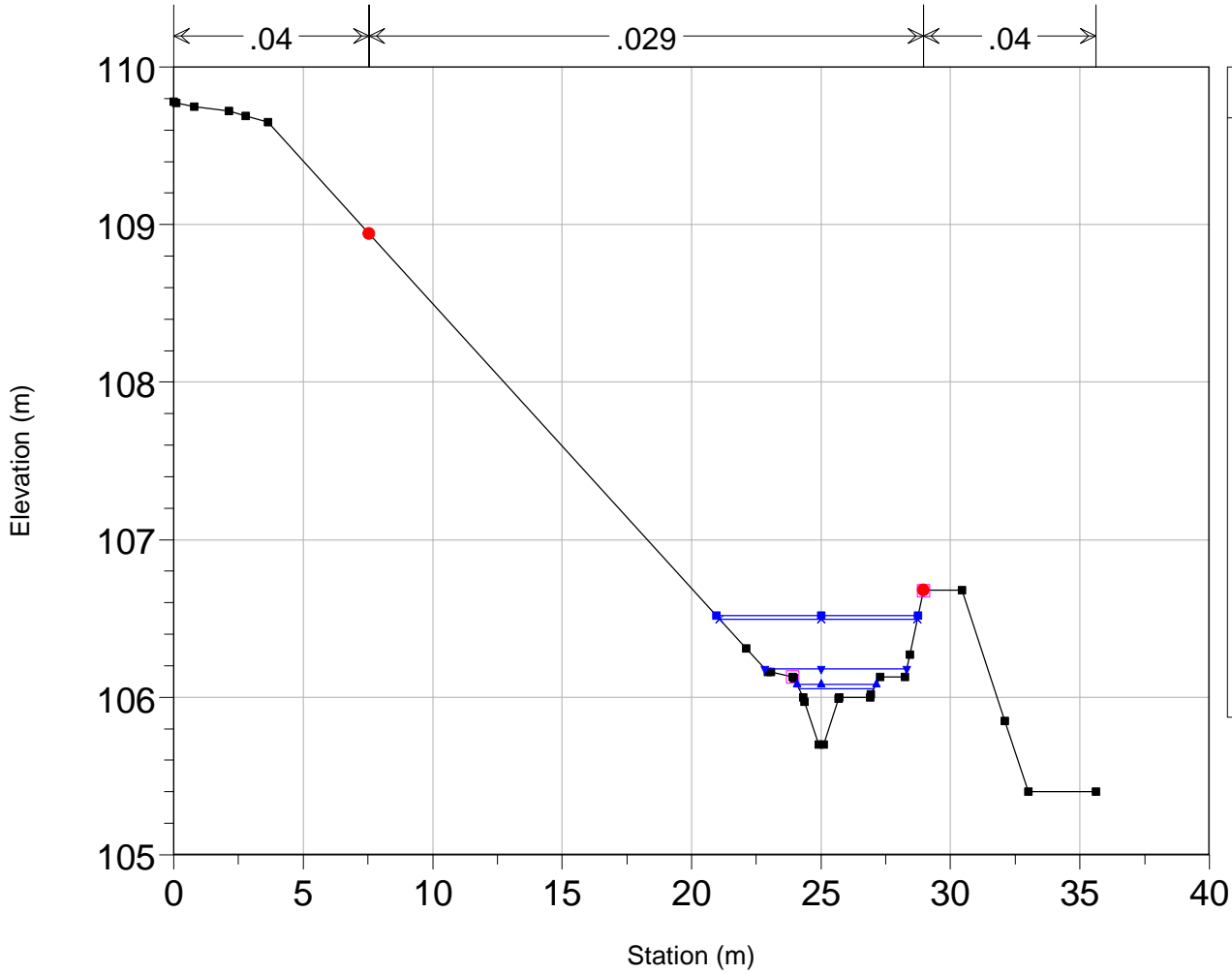
20210617_Planung Plan: Plan 10
RS = 75.79 Planung



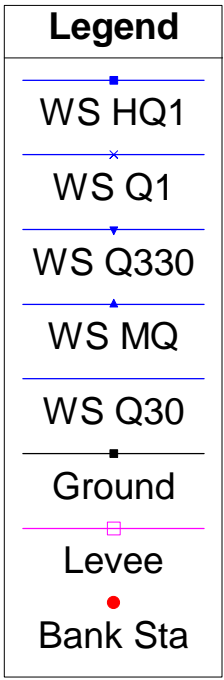
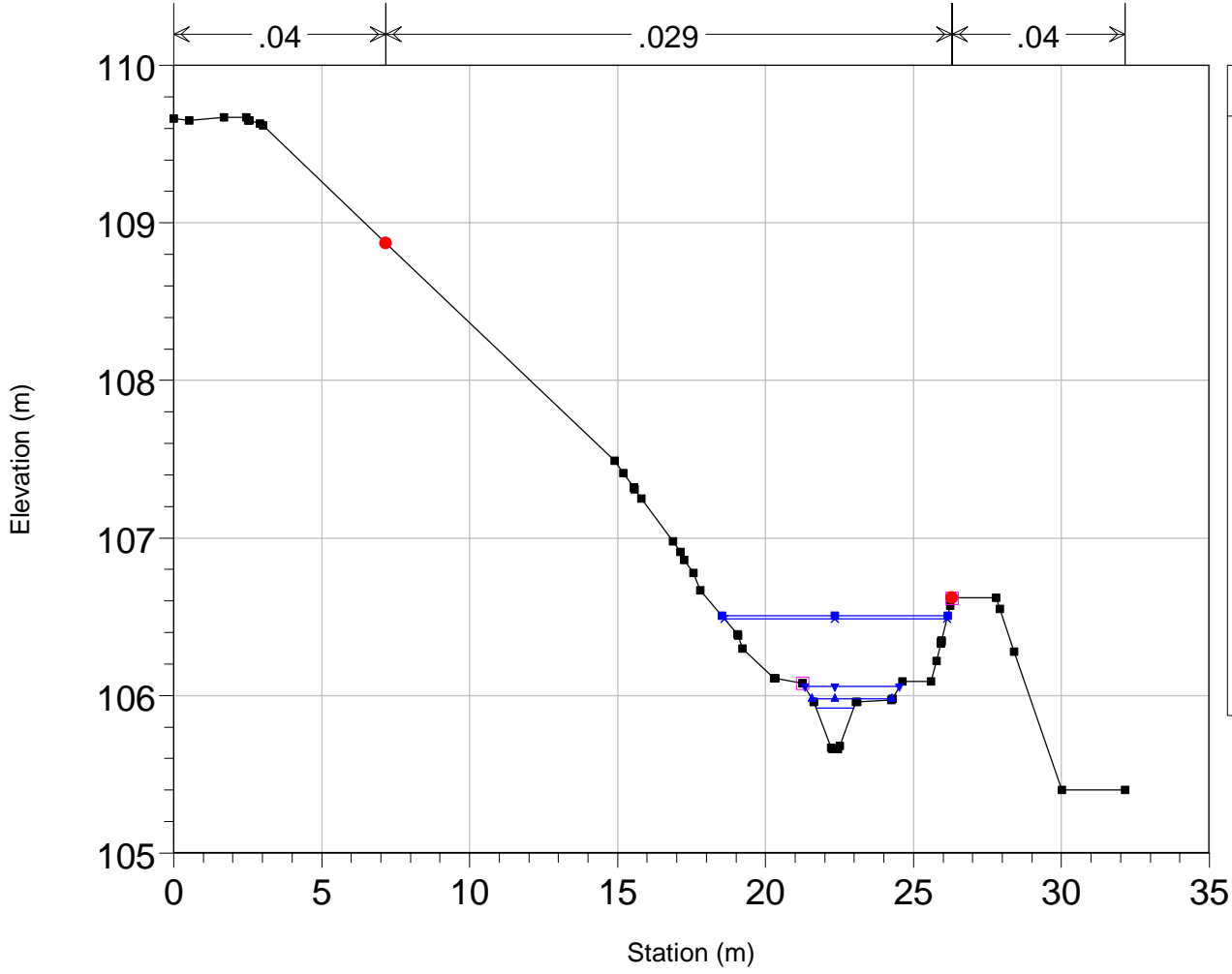
20210617_Planung Plan: Plan 10
RS = 70.79 Planung



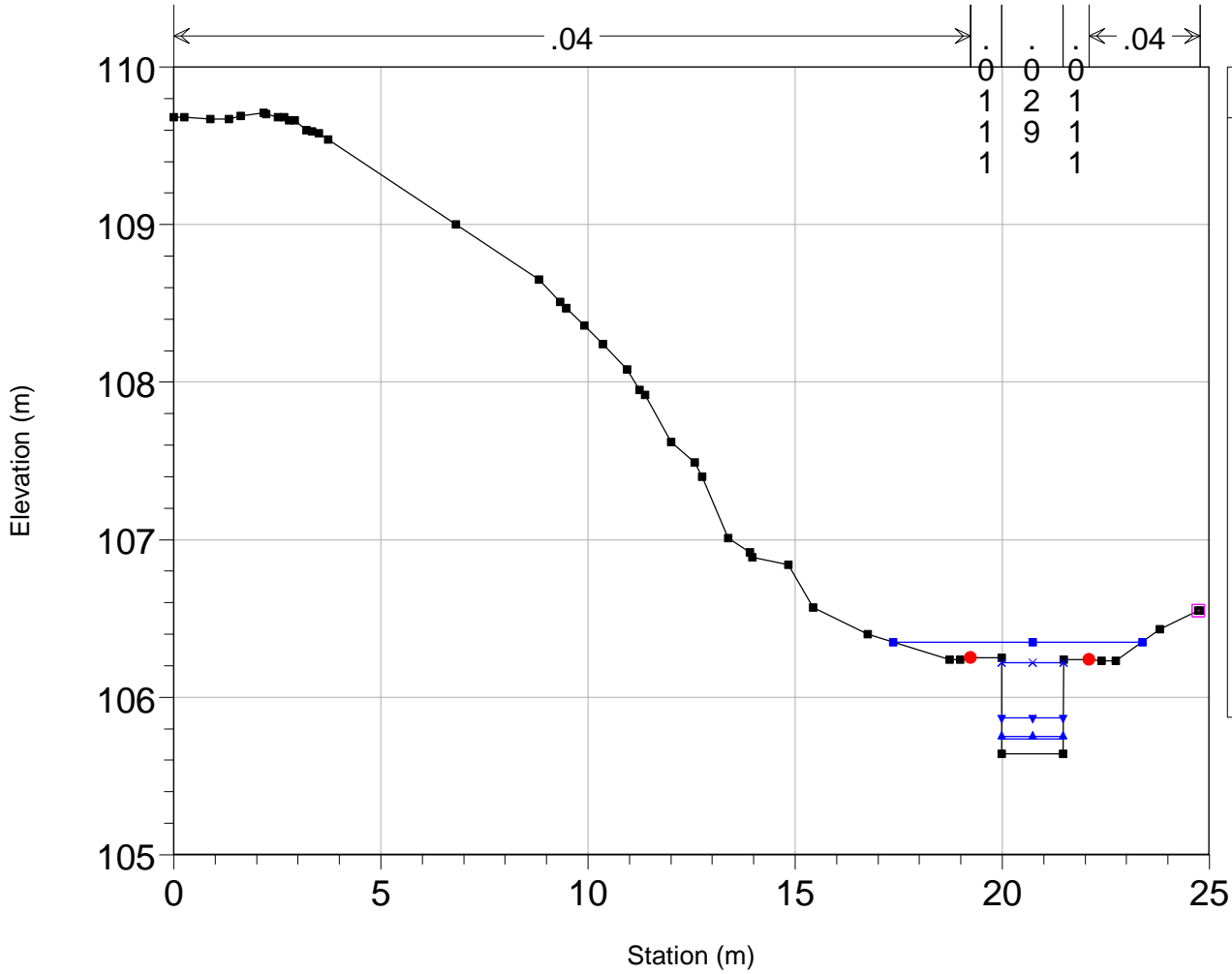
20210617_Planung Plan: Plan 10
RS = 65.79 Planung



20210617_Planung Plan: Plan 10
RS = 57.90 Planung



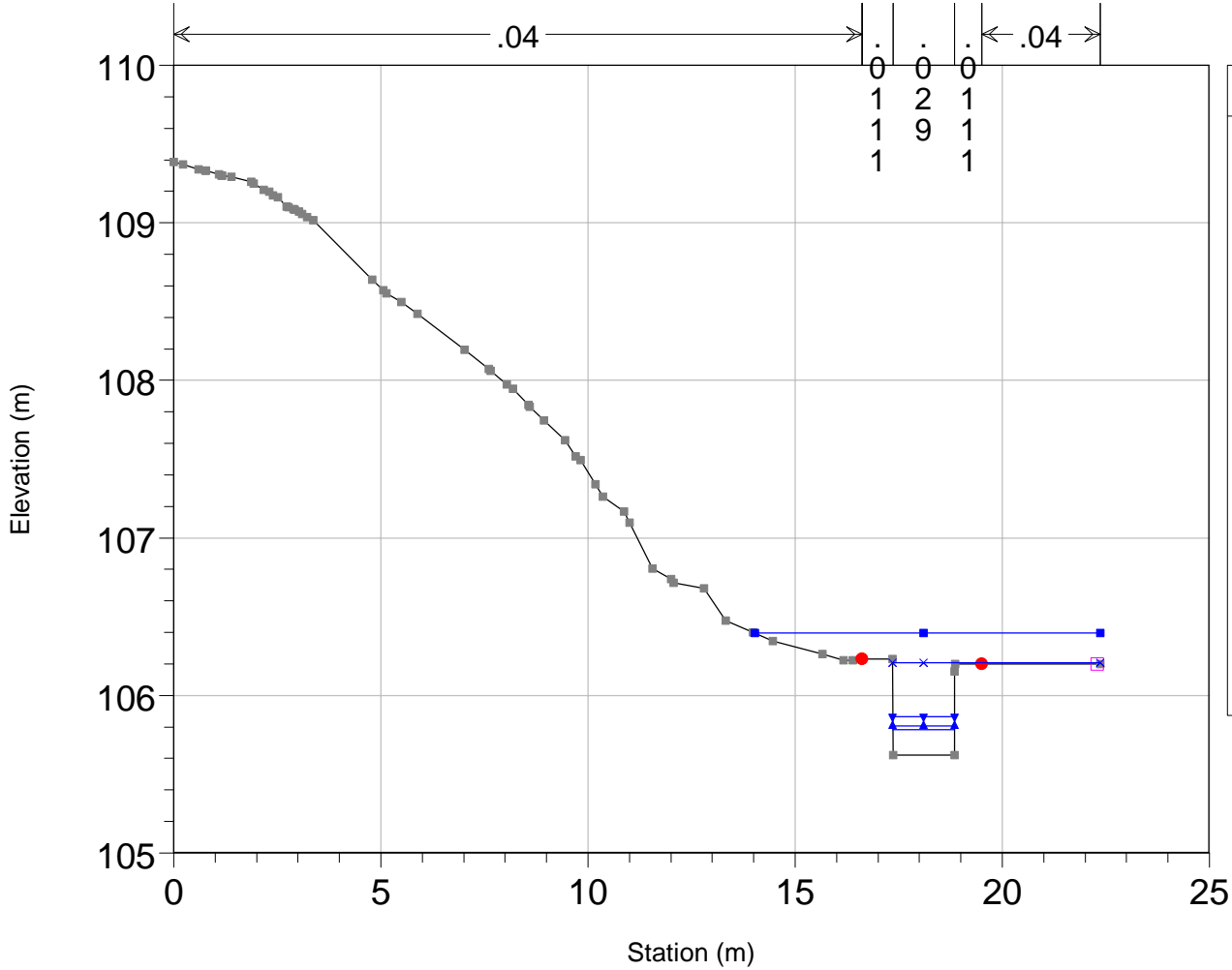
20210617_Planung Plan: Plan 10
 RS = 54.40 Überlaufschwelle Planung



Legend

- WS HQ1
- ×— WS Q1
- ▼— WS Q330
- ▲— WS MQ
- ▲— WS Q30
- Ground
- Levee
- Bank Sta

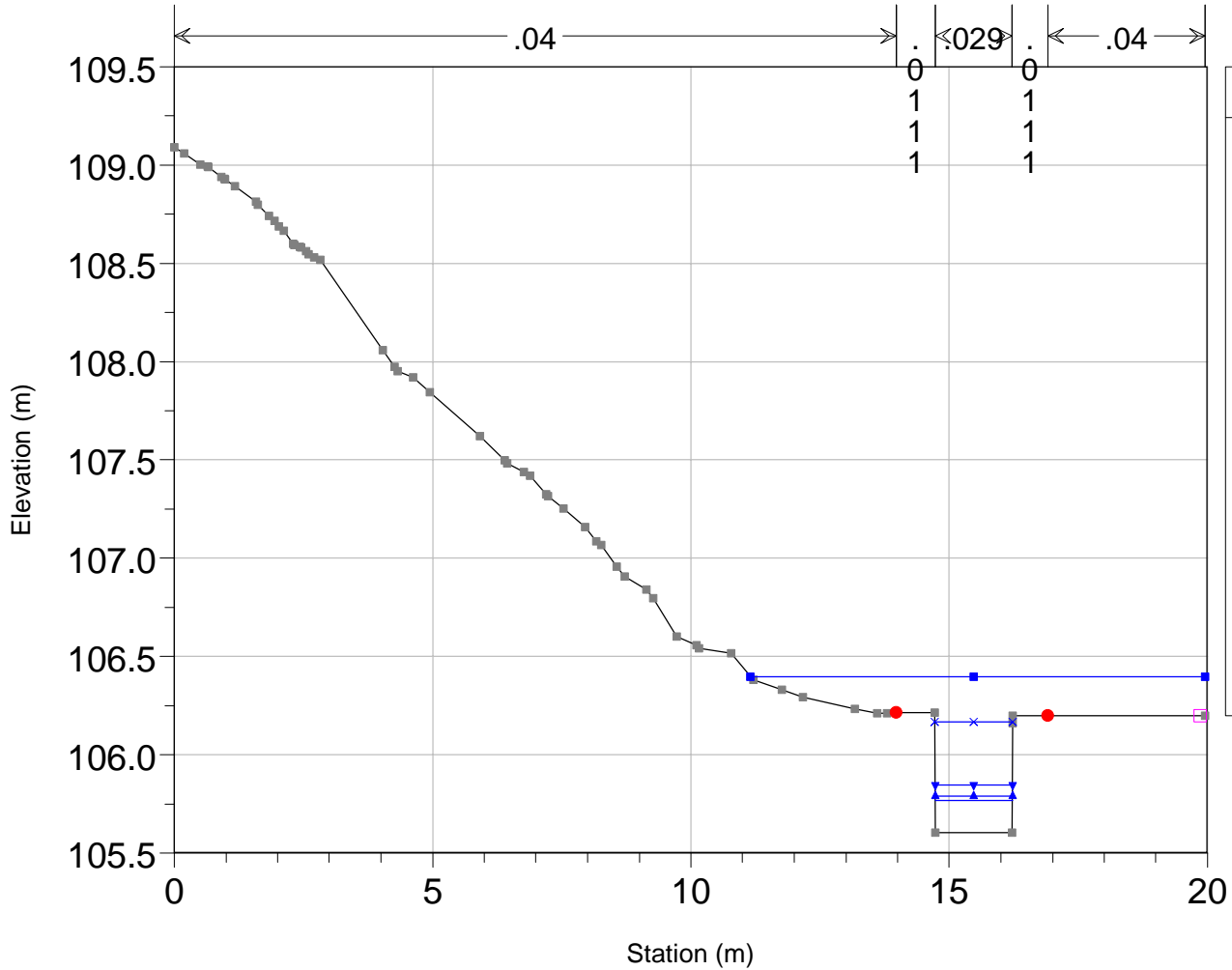
20210617_Planung Plan: Plan 10
 RS = 52.796* Planung



Legend

- WS HQ1
- ×— WS Q1
- ▼— WS Q330
- ▲— WS MQ
- ▲— WS Q30
- Ground
- Levee
- Bank Sta

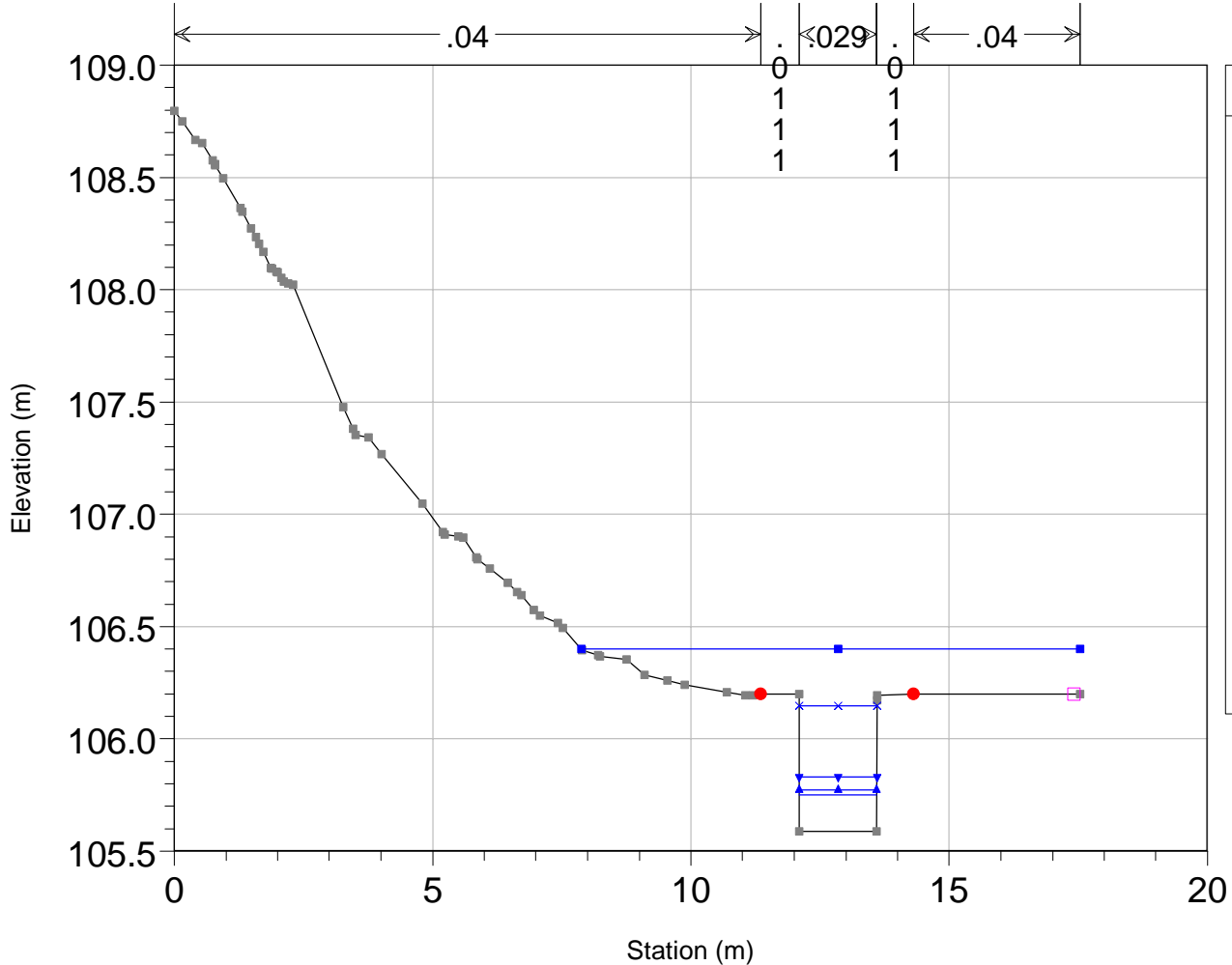
20210617_Planung Plan: Plan 10
 RS = 51.191* Planung



Legend

- WS HQ1
- ×— WS Q1
- ▼— WS Q330
- ▲— WS MQ
- ▲— WS Q30
- Ground
- Levee
- Bank Sta

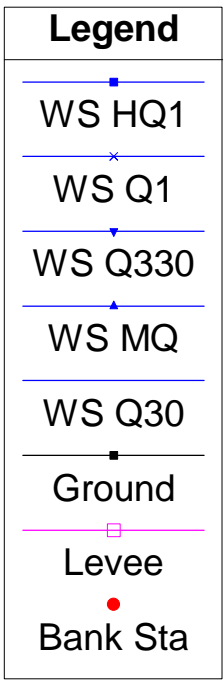
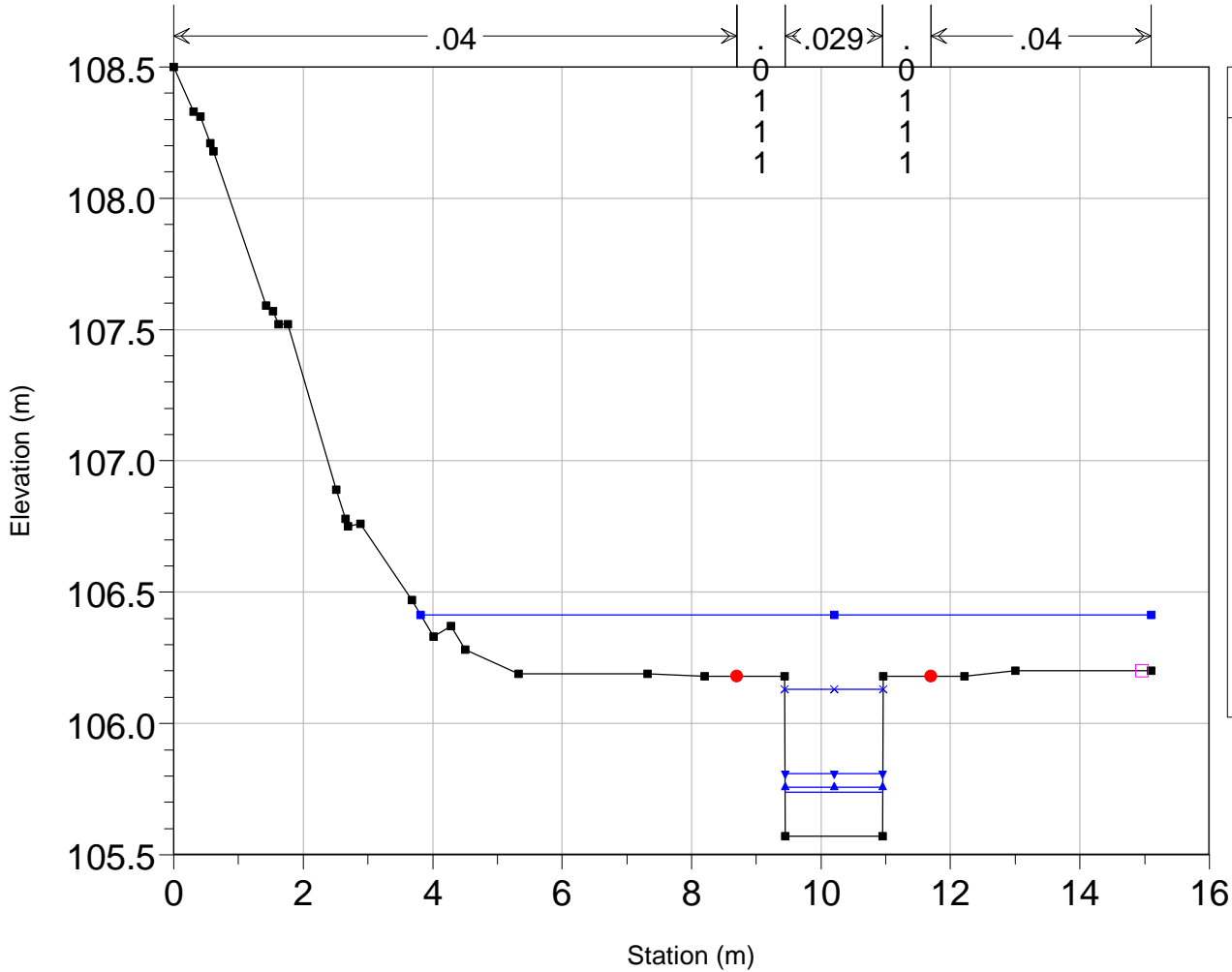
20210617_Planung Plan: Plan 10
 RS = 49.586* Planung



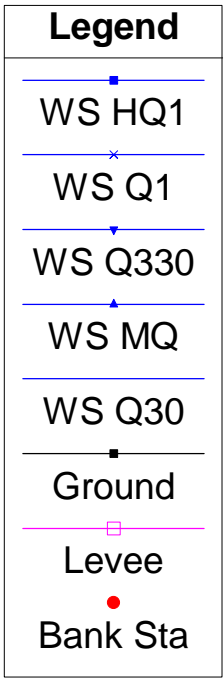
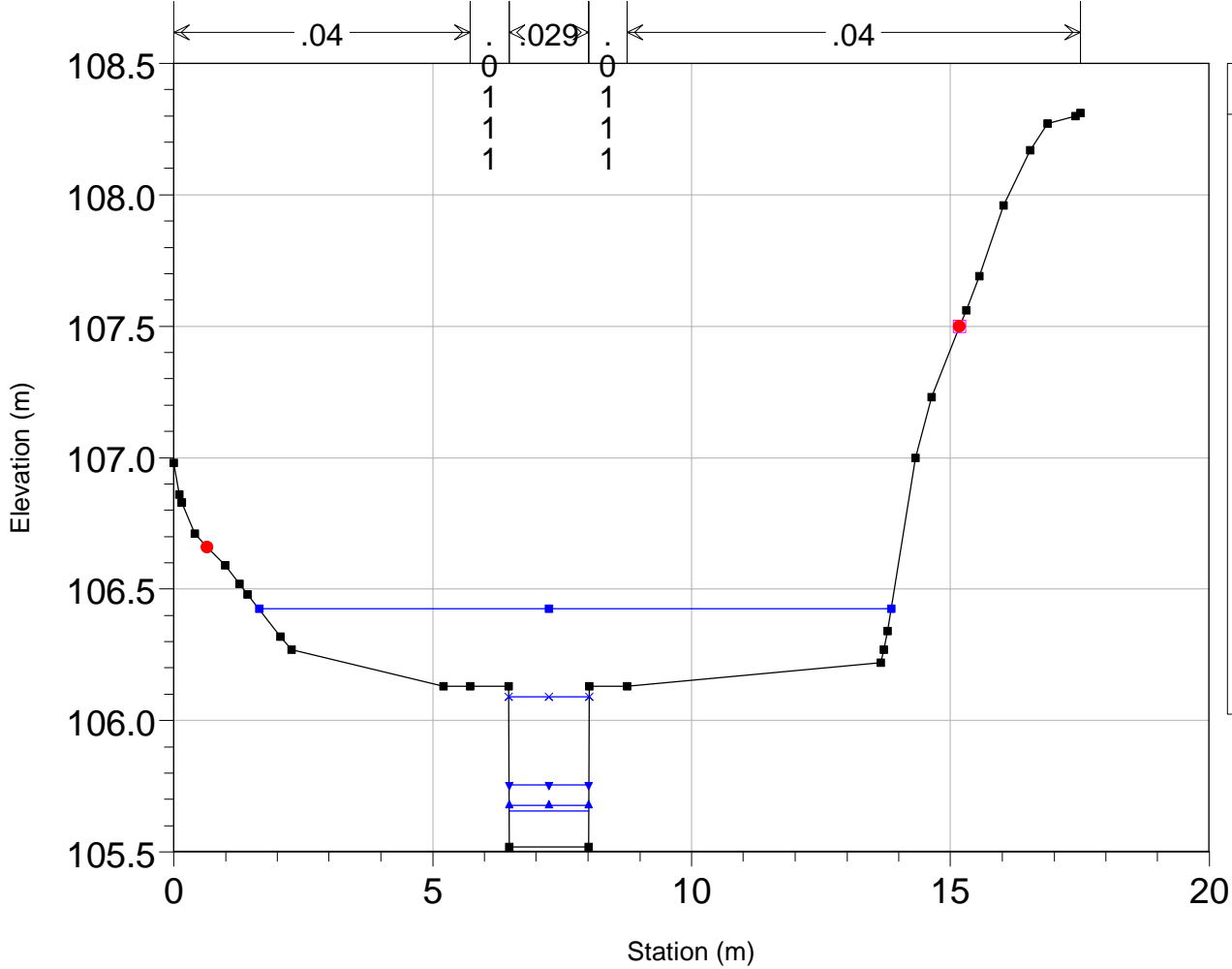
Legend

- WS HQ1
- ×— WS Q1
- ▼— WS Q330
- ▲— WS MQ
- ▲— WS Q30
- Ground
- Levee
- Bank Sta

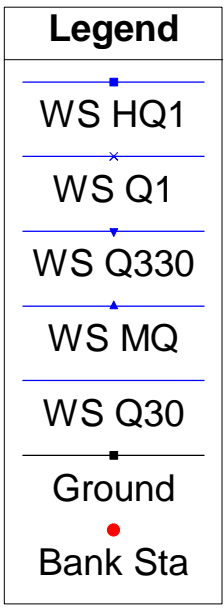
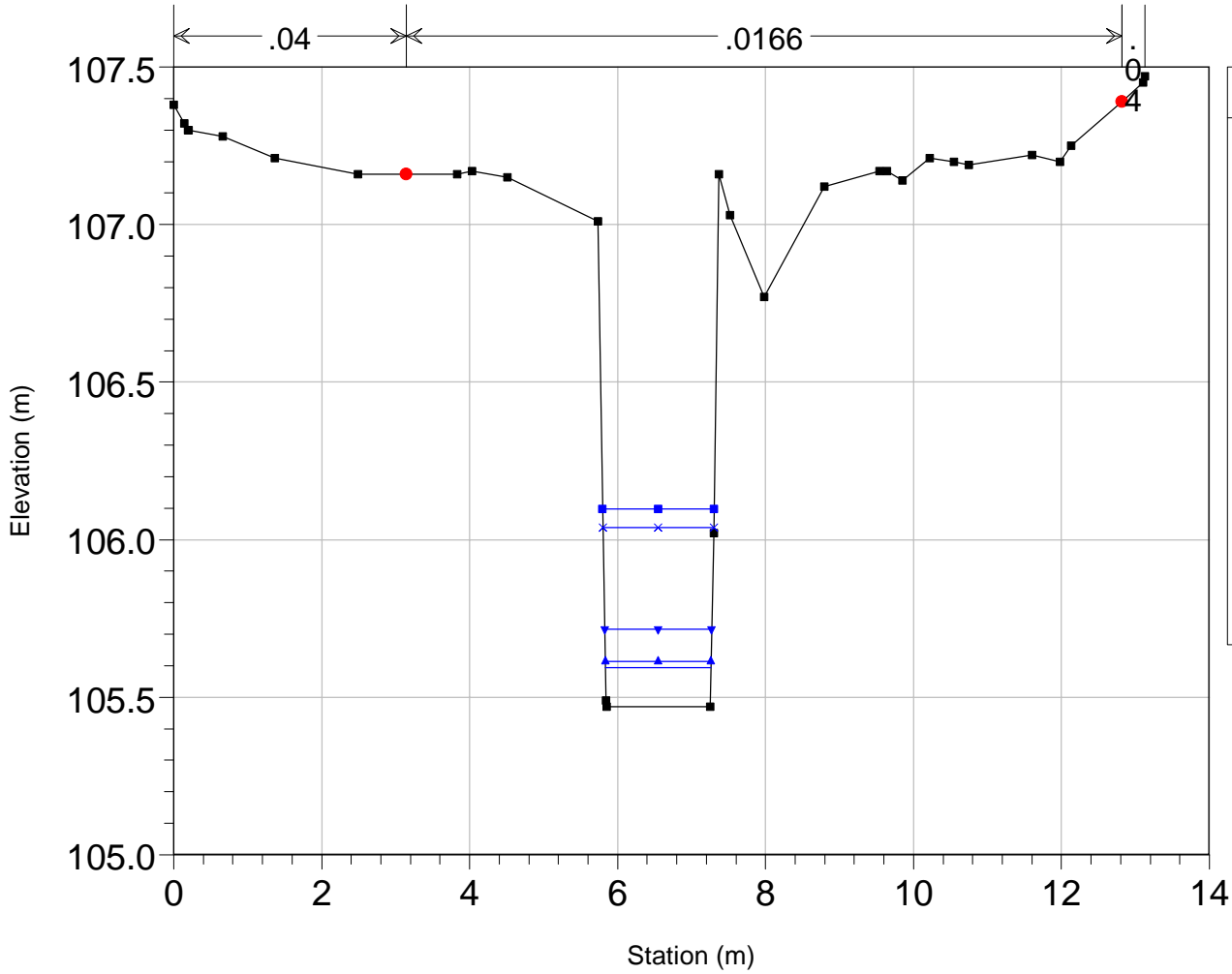
20210617_Planung Plan: Plan 10
 RS = 47.97 Planung



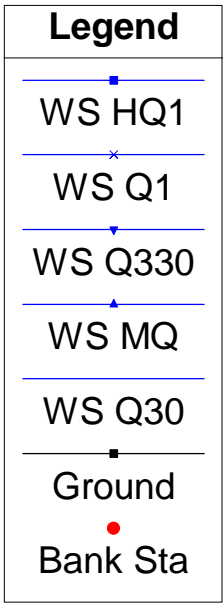
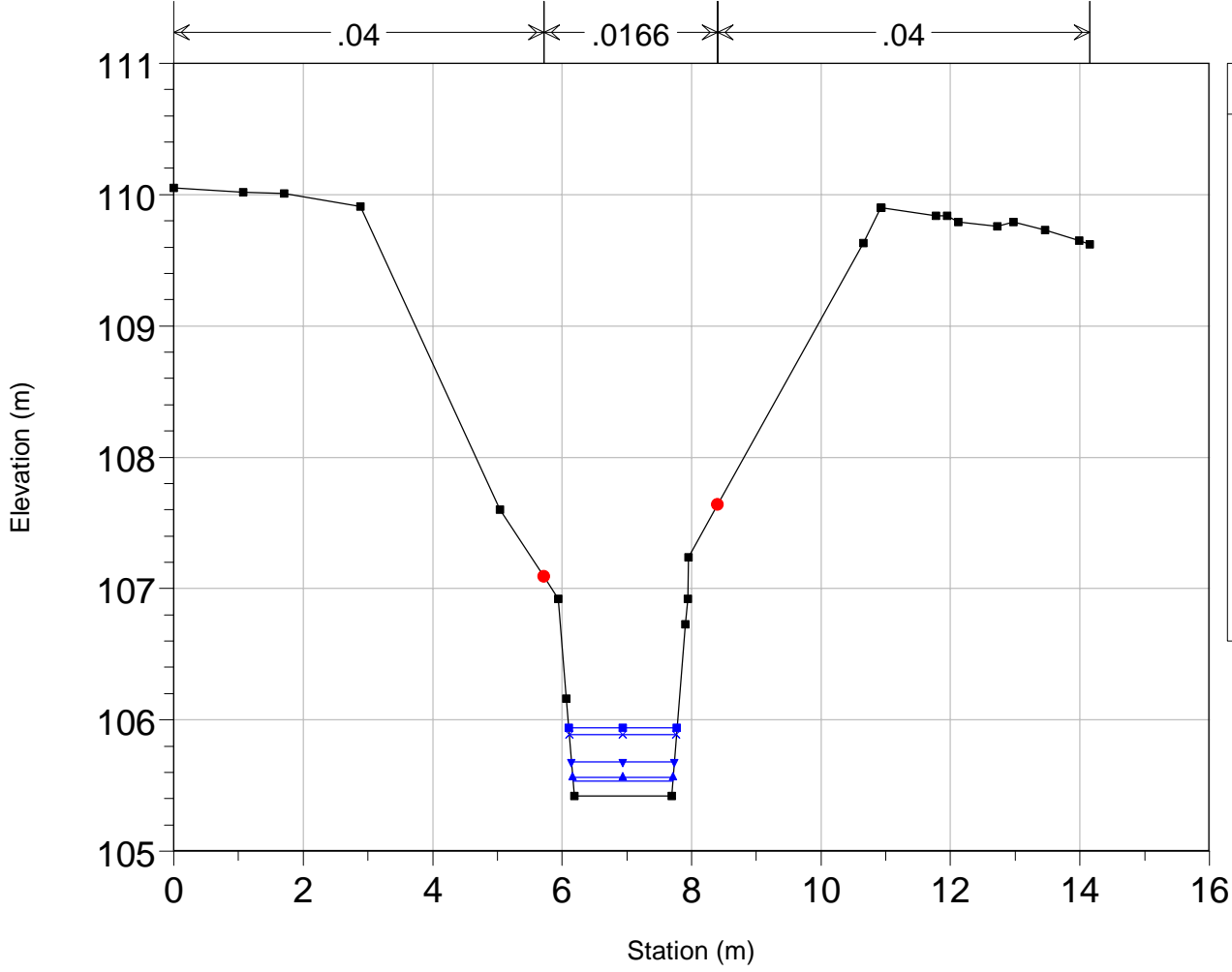
20210617_Planung Plan: Plan 10
 RS = 43.22 Planung



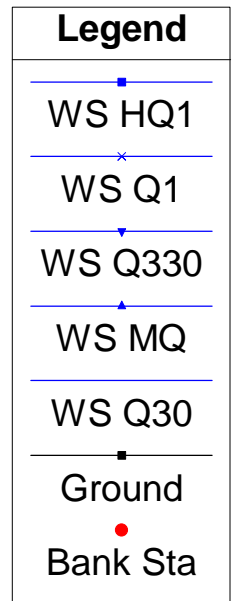
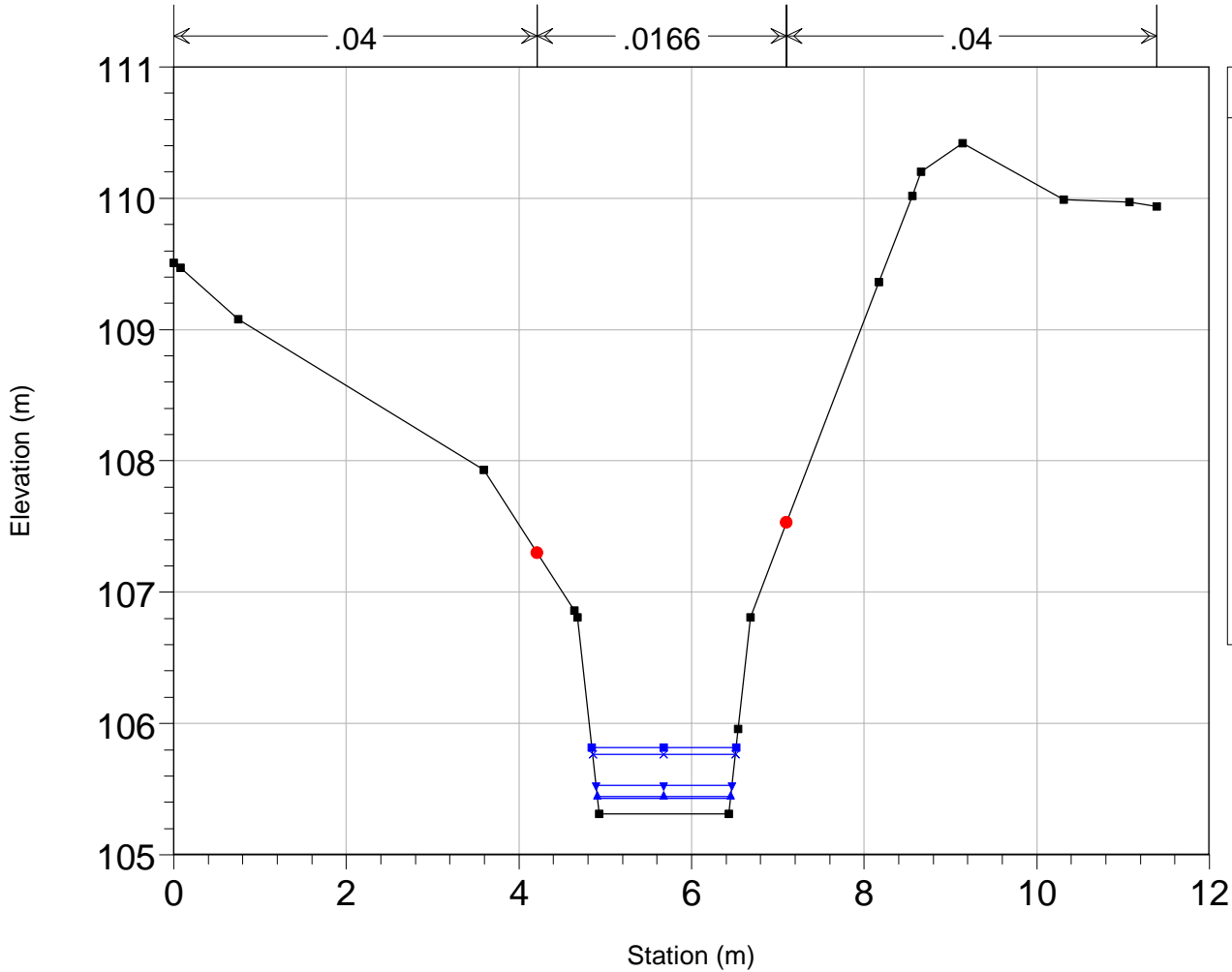
20210617_Planung Plan: Plan 10
RS = 41.00 Planung



20210617_Planung Plan: Plan 10
RS = 31.37 Planung



20210617_Planung Plan: Plan 10
 RS = 20.94 Planung



20210617_Planung Plan: Plan 10
 RS = 5.19 Planung

