Qab=9m3/s 161.345 m+HN
Qab=10m3/s 161.404 m+HN
Qab=11m3/s 161.456 m+HN

Profil - km
+ 1 km + 920.00 m
Q= 9.000 m³/s

157.00 m+NHN

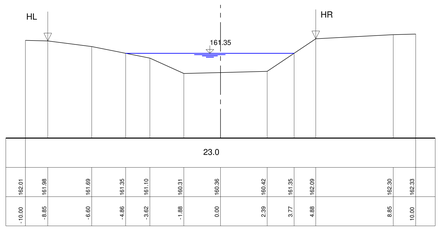

kst-Wert	$m^{1/3}/s$
Profilhöhe	m+HN
Profilabstand	m

Qab=9m3/s 160.630 m+HN
Qab=10m3/s 160.683 m+HN
Qab=11m3/s 160.735 m+HN

Profil - km
+ 1 km + 840.00 m
Q= 9.000 m³/s

157.00 m+NHN

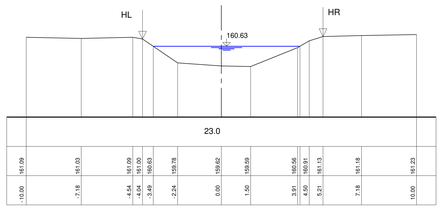

kst-Wert	$m^{1/3}/s$
Profilhöhe	m+HN
Profilabstand	m

Qab=9m3/s 160.169 m+HN
Qab=10m3/s 160.233 m+HN
Qab=11m3/s 160.297 m+HN

Profil - km
+ 1 km + 760.00 m
Q= 9.000 m³/s

156.00 m+NHN

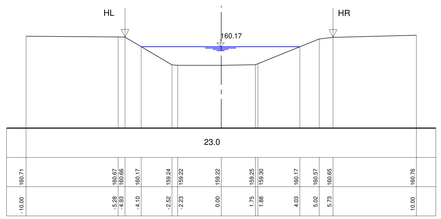

kst-Wert	$m^{1/3}/s$
Profilhöhe	m+HN
Profilabstand	m

Qab=9m3/s 161.195 m+HN
Qab=10m3/s 161.248 m+HN
Qab=11m3/s 161.296 m+HN

Profil - km
+ 1 km + 900.00 m
Q= 9.000 m³/s

157.00 m+NHN

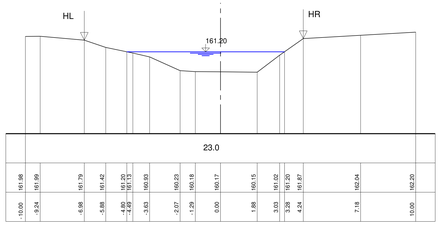

kst-Wert	$m^{1/3}/s$
Profilhöhe	m+HN
Profilabstand	m

Qab=9m3/s 160.420 m+HN
Qab=10m3/s 160.483 m+HN
Qab=11m3/s 160.530 m+HN

Profil - km
+ 1 km + 820.00 m
Q= 9.000 m³/s

157.00 m+NHN

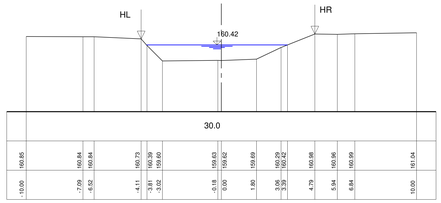

kst-Wert	$m^{1/3}/s$
Profilhöhe	m+HN
Profilabstand	m

Qab=9m3/s 160.089 m+HN
Qab=10m3/s 160.153 m+HN
Qab=11m3/s 160.217 m+HN

Profil - km
+ 1 km + 740.00 m
Q= 9.000 m³/s

156.00 m+NHN

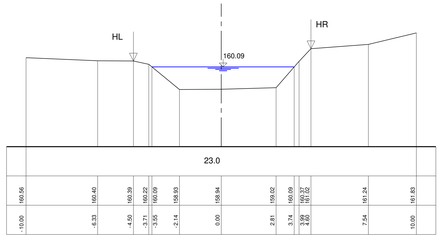

kst-Wert	$m^{1/3}/s$
Profilhöhe	m+HN
Profilabstand	m

Qab=9m3/s 161.010 m+HN
Qab=10m3/s 161.073 m+HN
Qab=11m3/s 161.131 m+HN

Profil - km
+ 1 km + 880.00 m
Q= 9.000 m³/s

157.00 m+NHN

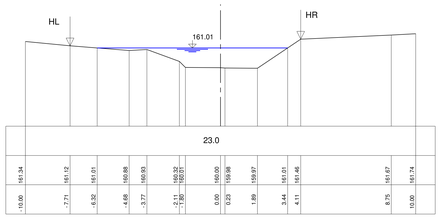

kst-Wert	$m^{1/3}/s$
Profilhöhe	m+HN
Profilabstand	m

Qab=9m3/s 160.400 m+HN
Qab=10m3/s 160.463 m+HN
Qab=11m3/s 160.517 m+HN

Profil - km
+ 1 km + 800.00 m
Q= 9.000 m³/s

156.00 m+NHN

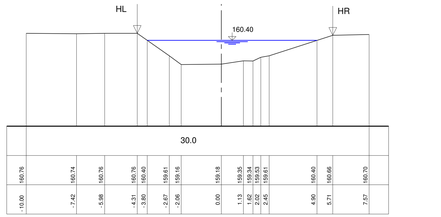

kst-Wert	$m^{1/3}/s$
Profilhöhe	m+HN
Profilabstand	m

Qab=9m3/s 159.975 m+HN
Qab=10m3/s 160.038 m+HN
Qab=11m3/s 160.102 m+HN

Profil - km
+ 1 km + 735.50 m
Q= 9.000 m³/s

156.00 m+NHN

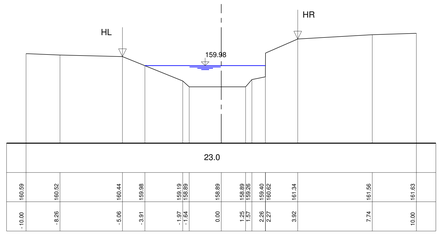

kst-Wert	$m^{1/3}/s$
Profilhöhe	m+HN
Profilabstand	m

Qab=9m3/s 160.790 m+HN
Qab=10m3/s 160.843 m+HN
Qab=11m3/s 160.895 m+HN

Profil - km
+ 1 km + 860.00 m
Q= 9.000 m³/s

157.00 m+NHN

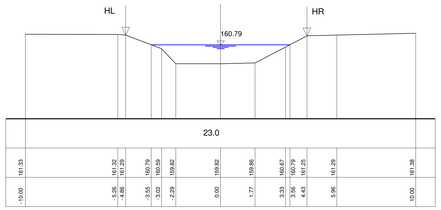

kst-Wert	$m^{1/3}/s$
Profilhöhe	m+HN
Profilabstand	m

Qab=9m3/s 160.329 m+HN
Qab=10m3/s 160.393 m+HN
Qab=11m3/s 160.452 m+HN

Profil - km
+ 1 km + 780.00 m
Q= 9.000 m³/s

156.00 m+NHN

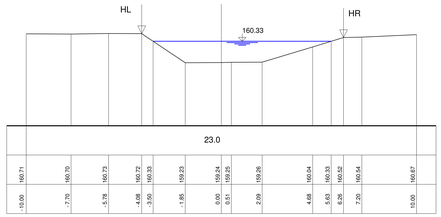

kst-Wert	$m^{1/3}/s$
Profilhöhe	m+HN
Profilabstand	m

Qab=9m3/s 159.924 m+HN
Qab=10m3/s 159.972 m+HN
Qab=11m3/s 160.016 m+HN

Profil - km
+ 1 km + 729.83 m
Q= 9.000 m³/s
Flachsrotten

156.00 m+NHN

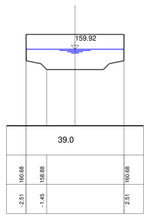

kst-Wert	$m^{1/3}/s$
Profilhöhe	m+HN
Profilabstand	m

Genehmigungsplanung

Nr.	Art der Änderung	Datum	Zeichen

INGENIEURBÜRO Metzing GmbH
Ingenieurbüro Metzing GmbH - Wilhelmshöher Str. 33 - 38723 Seesen
Tel. 05381 / 9393 - 3 E-Mail: info @ ingenieurbuero-metzing.de
Fax. 05381 / 9393 - 99 Net: www.ingenieurbuero-metzing.de

Bauherr:
Ausbauverband Nette
Buchholzmarkt 1
31167 Bockenem

Bauvorhaben:
Neubau eines Hochwasserrückhaltebeckens östlich von Bornhausen

Bauteil:
Querprofile Schildau im Urzustand von Station 1 + 729.830 bis Station 1 + 920,000

Maßstäbe: **1 : 100 / 100**
Blatt-Nr.: **04 012 - 09/11**
Blattgröße: **132 x 72**
Ausfertigung:

Bearbeiter: 01.03.23 Metzing
Gezeichnet: 01.03.23 INDRoCh
Geändert:
Anlage: **2.9.11**

Der Antragsteller:
Bockenem, den 01.03.2023

Aufgestellt:
Seesen, den 01.03.2023