

Biotopefunktion

Biotopeypen

Table listing biotope functions (e.g., Laubwald, Schlagenfluren, Nadelwald, etc.) and their corresponding biotope types.

1 Lokaltitäten

Table with columns: Nr., Beschreibung, and Fauna. Lists specific locations and their associated bird species.

Table with columns: Nr., Beschreibung, and Flora. Lists specific locations and their associated plant species.

Table listing individual plants (Einzelblume) and their characteristics.

Table listing plants in the border region (Grenze Biotopeypenkartierung).

Table listing individual plants (Einzelblume) and their characteristics.

Table listing individual plants (Einzelblume) and their characteristics.


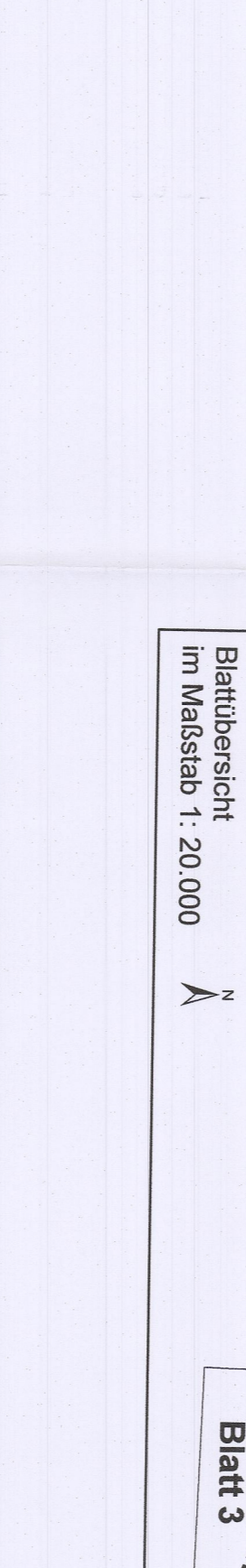
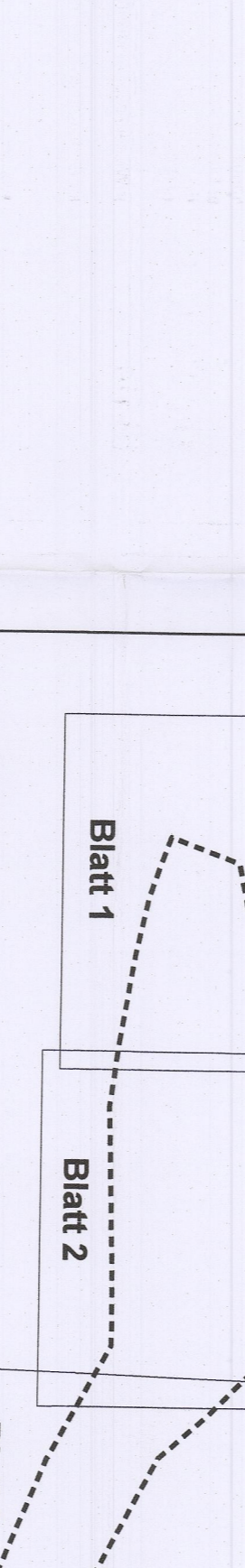
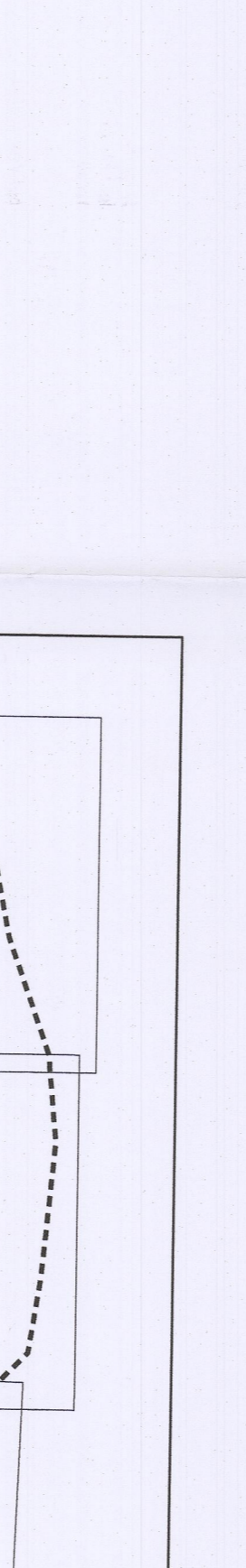

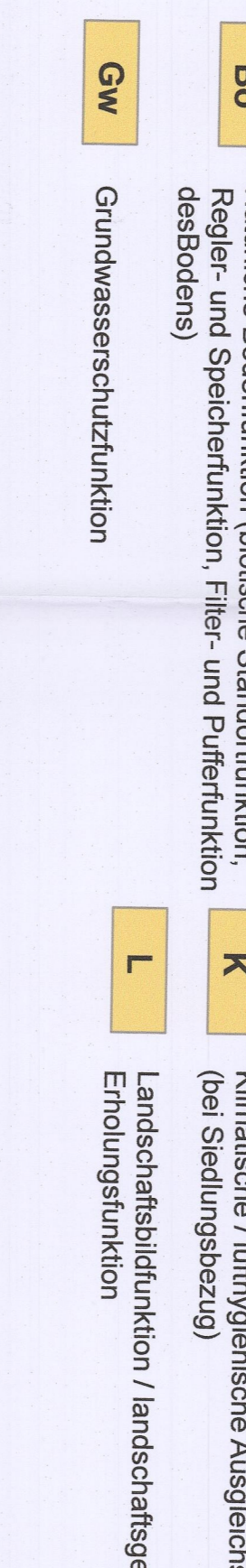
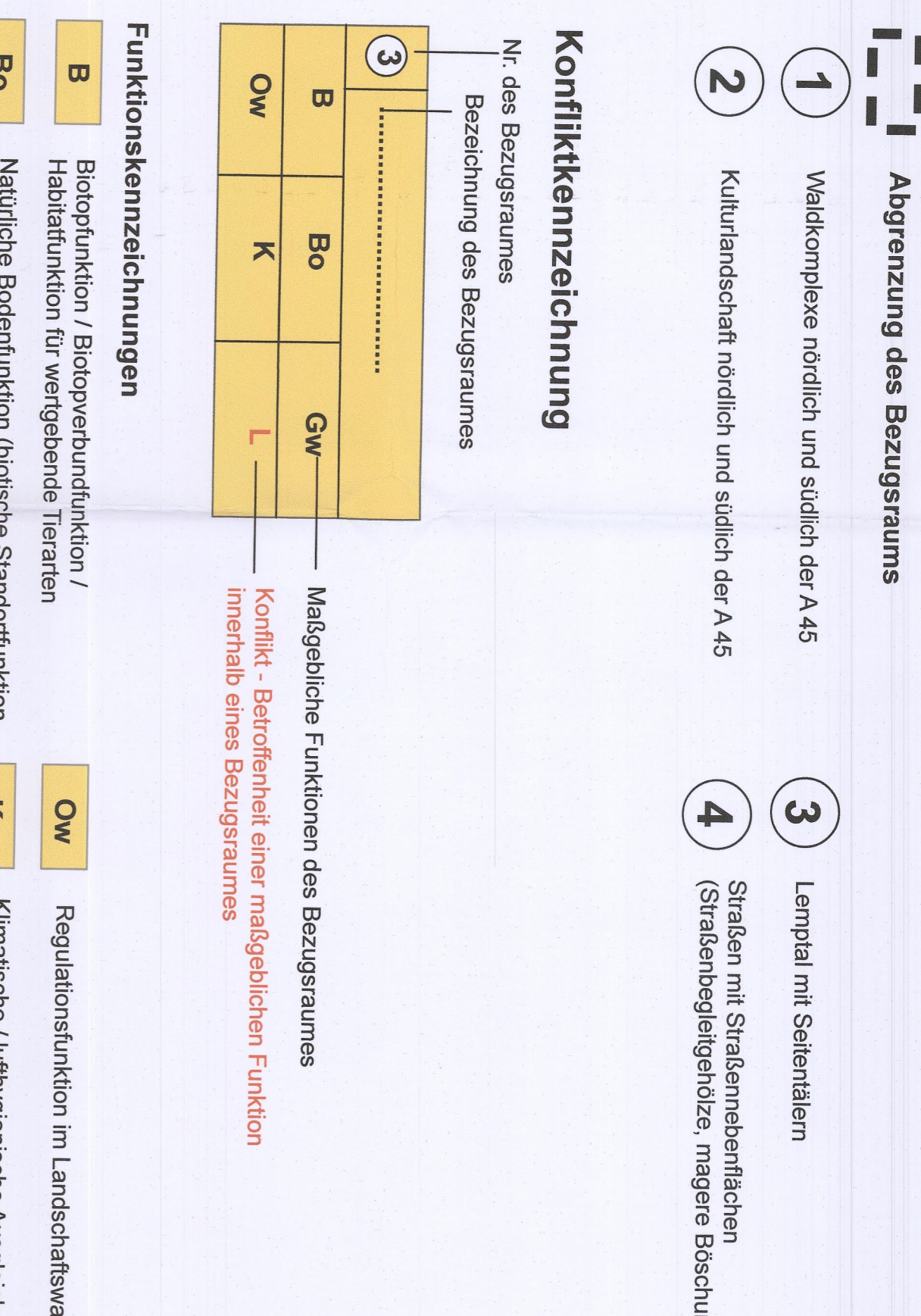
Table listing plants in the border region (Grenze Biotopeypenkartierung).

Table listing individual plants (Einzelblume) and their characteristics.

Table listing biotope types (Lebensraumpypen) and their characteristics.

Table listing biotope types (Lebensraumpypen) and their characteristics.

Table listing biotope types (Lebensraumpypen) and their characteristics.



Administrative table for the planning process, including contact information and dates.