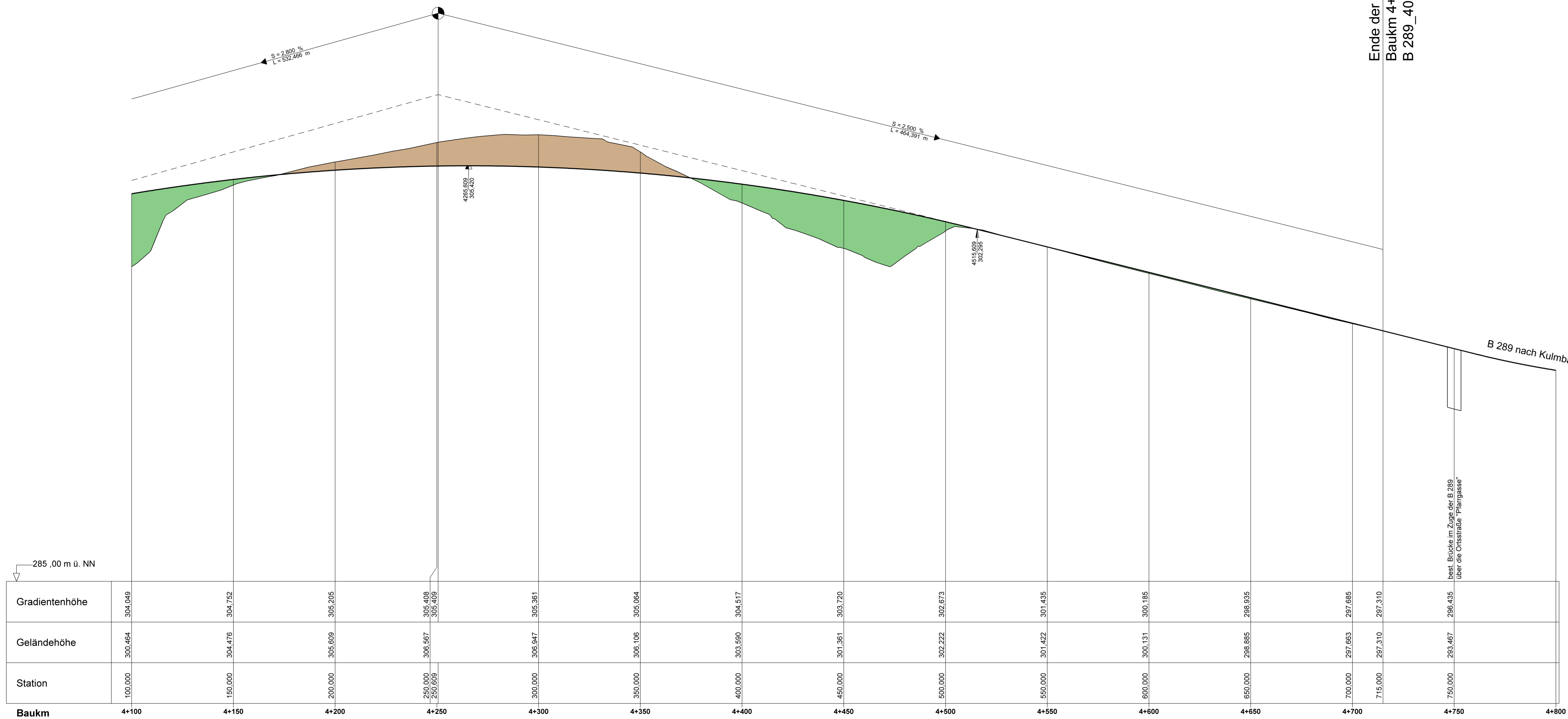



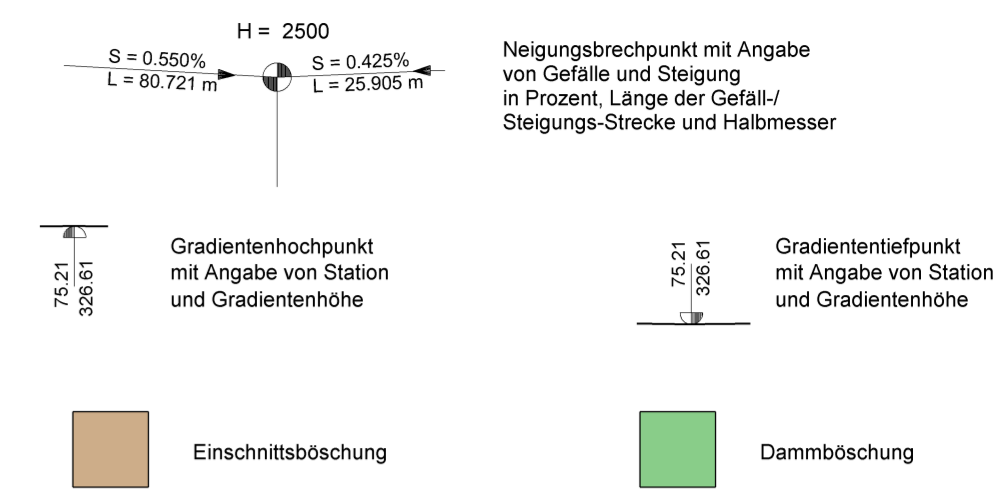
km 4+250,609
 H = -10000,000 m
 T = 285,000 m
 f = -3,511 m
 TS = 308,920 m



| | | | | | | | | | | | | | | | | |
|----------------|---------|---------|---------|--------------------|---------|---------|---------|---------|---------|---------|---------|---------|---------|---------|---------|-------|
| Gradientenhöhe | 304,049 | 304,752 | 305,205 | 305,408 305,409 | 305,361 | 305,064 | 304,517 | 303,720 | 302,673 | 301,435 | 300,185 | 298,935 | 297,685 | 297,310 | 296,435 | 4+800 |
| Geländehöhe | 300,464 | 304,476 | 305,609 | 305,567 305,609 | 306,947 | 306,106 | 303,590 | 301,361 | 302,222 | 301,422 | 300,131 | 298,885 | 297,663 | 297,310 | 293,467 | |
| Station | 100,000 | 150,000 | 200,000 | 250,000 250,609 | 300,000 | 350,000 | 400,000 | 450,000 | 500,000 | 550,000 | 600,000 | 650,000 | 700,000 | 715,000 | 750,000 | |
| Baukm | 4+100 | 4+150 | 4+200 | 4+250 | 4+300 | 4+350 | 4+400 | 4+450 | 4+500 | 4+550 | 4+600 | 4+650 | 4+700 | 4+750 | 4+800 | |



ZEICHENERKLÄRUNG



| | | | |
|---|-------------|--|----------|
| Staatliches Bauamt Bayreuth Wilhelminenstraße 2 95444 Bayreuth Tel.: 0921/606-0, Fax: 0921/606-3810, E-Mail: poststelle@stbalt.bayern.de | bearbeitet: | Marz 2023 | Seyffert |
| | gezeichnet: | Marz 2023 | Hacke |
| | geprüft: | Marz 2023 | Starke |
| | PSP Nr.: | | |
| | Projekt: | B289_Mainroth-Rothwind-Fassoldshof_LOU | |

Feststellungsentwurf

| | |
|---|------------------------------|
| Straßenbauverwaltung Freistaat Bayern | Unterlage / Blatt-Nr.: 6 / 6 |
| Staatliches Bauamt Bayreuth | Höhenplan B 289 |
| Straße / Abschn.-Nr. / Station: B 289_340_0,080 - B 289_400_0,433 | 4+100 - 4+715 |
| PROJIS-Nr.: 09 912584 00 | Maßstab: 1 : 1.000 / 100 |

B 289 "(Burgkunstadt) - Kulmbach"
 Ortsumgehung
 Mainroth - Rothwind - Fassoldshof
 Baukm 0+000 - Baukm 4+715

aufgestellt:
 Staatliches Bauamt Bayreuth
Schulz
 Zeuschel, Ltd. Baudirektor
 Bayreuth, den 31.03.2023