Schüttung

Abtrag

QP-T1

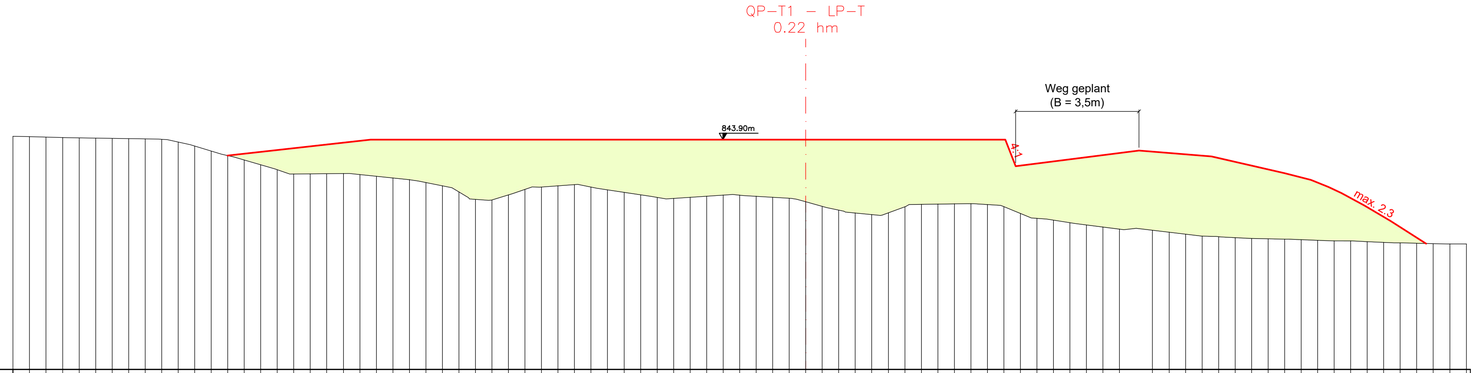

VE 830.00

Stationierung [m]	Geländehöhe Bestand [m]	Geländehöhe Planung [m]
-48.00	844.11	
-47.00	844.09	
-46.00	844.06	
-45.00	844.03	
-44.00	844.01	
-43.00	844.00	
-42.00	843.98	
-41.00	843.96	
-40.00	843.95	
-39.00	843.93	
-38.00	843.76	
-37.00	843.52	
-36.00	843.22	
-35.00	842.94	
-34.00	842.67	842.95
-33.00	842.38	
-32.00	842.08	
-31.00	841.82	
-30.00	841.83	
-29.00	841.84	
-28.00	841.85	
-27.00	841.79	
-26.00	841.69	843.90
-25.00	841.58	
-24.00	841.48	
-23.00	841.31	
-22.00	841.11	
-21.00	840.74	
-20.00	840.28	
-19.00	840.25	
-18.00	840.55	
-17.00	840.89	
-16.00	841.03	
-15.00	841.10	
-14.00	841.18	
-13.00	841.03	
-12.00	840.86	
-11.00	840.71	
-10.00	840.56	
-9.00	840.41	
-8.00	840.35	
-7.00	840.42	
-6.00	840.48	
-5.00	840.55	
-4.00	840.54	
-3.00	840.48	
-2.00	840.42	
-1.00	840.35	
0.00	840.15	843.90
1.00	839.86	
2.00	839.63	
3.00	839.47	
4.00	839.37	
5.00	839.47	
6.00	839.85	
7.00	839.99	
8.00	840.00	
9.00	840.02	
10.00	840.03	
11.00	839.97	
12.00	839.85	843.90
13.00	839.44	842.30
14.00	839.14	
15.00	839.03	
16.00	838.88	
17.00	838.74	
18.00	838.62	
19.00	838.49	843.24
21.00	838.42	
22.00	838.30	
23.00	838.18	
24.00	838.07	842.88
25.00	838.03	
26.00	837.97	
27.00	837.92	
28.00	837.90	
29.00	837.88	
30.00	837.85	841.47
31.00	837.81	
32.00	837.79	
33.00	837.77	
34.00	837.73	
35.00	837.69	
36.00	837.66	
37.00	837.63	837.61
38.00	837.61	
39.00	837.60	
40.00	837.58	

QP-T2

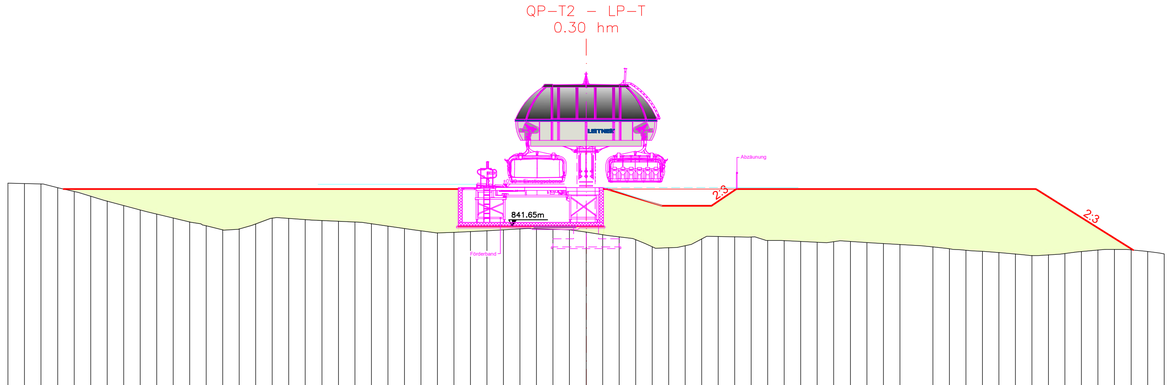

VE 830.00

Stationierung [m]	Geländehöhe Bestand [m]	Geländehöhe Planung [m]
-35.00	844.26	
-34.00	844.24	
-33.00	844.21	
-32.00	843.98	
-31.00	843.76	
-30.00	843.47	
-29.00	843.17	
-28.00	842.90	
-27.00	842.64	
-26.00	842.39	
-25.00	842.15	
-24.00	841.92	
-23.00	841.68	
-22.00	841.43	
-21.00	841.50	
-20.00	841.79	
-19.00	842.14	
-18.00	842.13	
-17.00	842.05	
-16.00	842.00	
-15.00	841.95	
-14.00	841.91	
-13.00	841.81	
-12.00	841.66	
-11.00	841.51	
-10.00	841.37	
-9.00	841.25	
-8.00	841.29	843.90
-7.00	841.34	
-6.00	841.39	
-5.00	841.44	
-4.00	841.50	
-3.00	841.51	
-2.00	841.48	
-1.00	841.44	
0.00	841.30	843.90
1.00	841.15	
2.00	841.01	843.90
3.00	840.84	
4.00	840.42	842.90
5.00	840.35	
6.00	840.47	
7.00	840.88	842.90
8.00	841.03	
9.00	841.01	843.90
10.00	841.00	
11.00	840.79	
12.00	840.78	
13.00	840.73	
14.00	840.68	
15.00	840.71	
16.00	840.73	
17.00	840.66	
18.00	840.60	
19.00	840.55	
21.00	840.41	
22.00	840.29	
23.00	840.20	
24.00	840.14	
25.00	840.06	
26.00	839.98	843.90
27.00	839.88	
28.00	839.92	
29.00	840.01	
30.00	840.12	
31.00	840.21	
32.00	840.25	840.21
33.00	840.23	
34.00	840.13	
35.00	839.98	

QP-T3

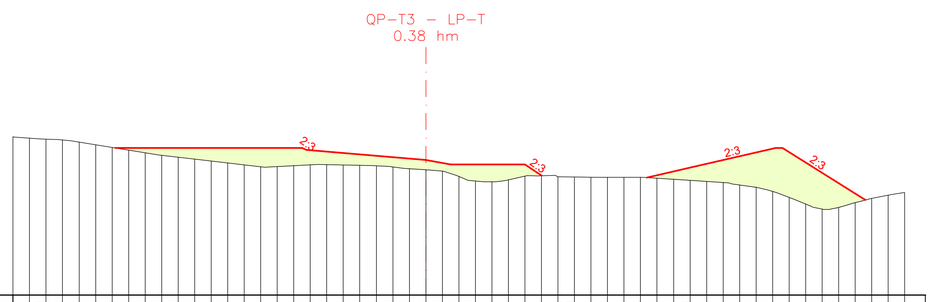

VE 835.00

Stationierung [m]	Geländehöhe Bestand [m]	Geländehöhe Planung [m]
-25.00	844.57	
-24.00	844.50	
-23.00	844.44	
-22.00	844.39	
-21.00	844.26	
-20.00	844.09	
-19.00	843.93	
-18.00	843.77	843.90
-17.00	843.60	
-16.00	843.45	
-15.00	843.33	
-14.00	843.22	
-13.00	843.11	
-12.00	842.99	
-11.00	842.88	
-10.00	842.76	
-9.00	842.78	
-8.00	842.83	843.90
-7.00	842.88	
-6.00	842.89	843.78
-5.00	842.87	
-4.00	842.85	
-3.00	842.82	
-2.00	842.75	
-1.00	842.65	
0.00	842.57	843.17
1.00	842.50	
2.00	842.18	842.90
3.00	841.90	
4.00	841.85	
5.00	841.98	
6.00	842.19	842.90
7.00	842.22	842.22
8.00	842.15	
9.00	842.14	
10.00	842.13	
11.00	842.13	
12.00	842.13	
13.00	842.13	
14.00	842.07	842.11
15.00	842.01	
16.00	841.94	
17.00	841.88	
18.00	841.81	
19.00	841.66	
20.00	841.52	
21.00	841.27	843.90
22.00	840.91	843.90
23.00	840.50	
24.00	840.20	
25.00	840.30	
26.00	840.60	840.75
27.00	840.84	
28.00	841.05	
29.00	841.19	

Zweckverband Wintersportzentrum
Mitterfirmiansreut-Philippsreut
Wolfkerstraße 3, D - 94078 Freyung

6er-Sesselbahn Almbergbahn
(Ersatzanlage für bestehende Doppelsesselbahn)

Antrag auf Bau- und Betriebsbewilligung

Gemeinde: Philippsreut
Landkreis: Freyung-Grafenau

PLANTITEL Talstationsbereich: Querprofile QP-T1 bis QP-T3	Projektsbeilage: 6c Planausfertigung:

KLENKHART & PARTNER CONSULTING
ZT Gesellschaft m.b.H.
6067 Absam, Salzbergstraße 15
Tel. +43 502 26-0, Fax. +43 502 26-20
office@klenkhart.at; www.klenkhart.at

Für die KLENKHART & PARTNER CONSULTING im Rahmen ihrer Befugnis:	Maßstab: 1:200/200	Änderungen
	Datei Name: PROFILE-Tal	Bearbeiter: Ing. Samwald
	Plan Nr.: 2070A.3GPA-06c.23	gezeichnet: Setka
		Datum: 23.02.2024