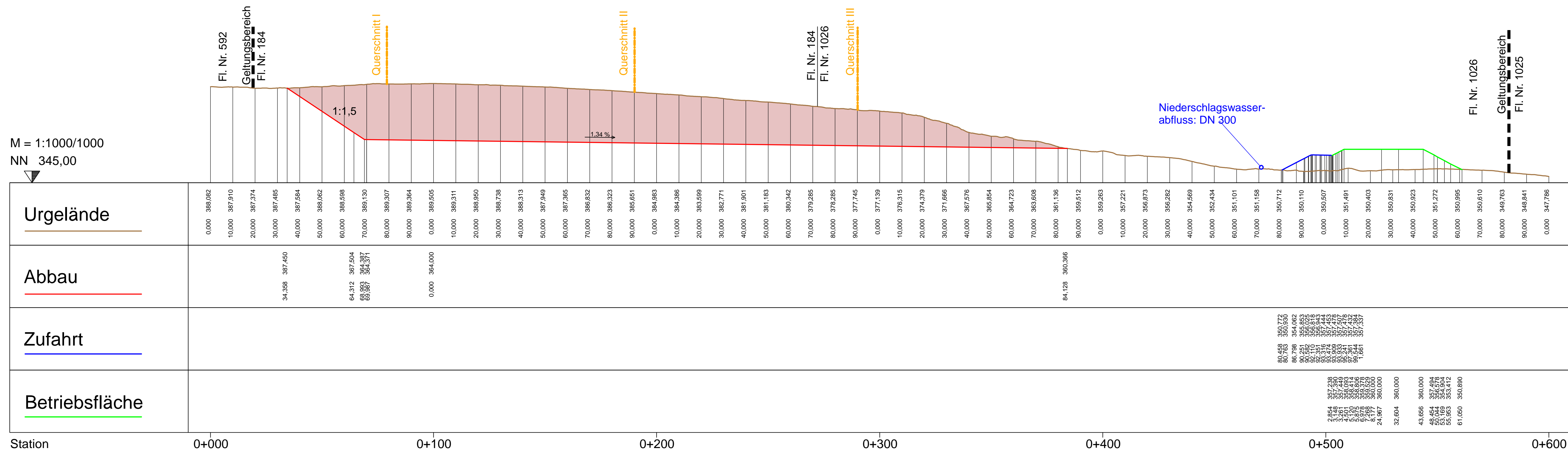



M = 1:1000/1000
 NN 345,00





Station	0+000	0+100	0+200	0+300	0+400	0+500	0+600
Urgelände	0,000 388,082 10,000 387,910 20,000 387,374 30,000 387,485 40,000 387,584 50,000 388,062 60,000 388,598 70,000 389,130 80,000 389,307 90,000 389,364 0,000 389,505 10,000 389,311 20,000 388,950 30,000 388,738 40,000 388,313 50,000 387,949 60,000 387,365 70,000 386,832 80,000 386,323 90,000 385,651 0,000 384,983 10,000 384,386 20,000 383,599 30,000 382,771 40,000 381,901 50,000 381,183 60,000 380,342 70,000 379,285 80,000 378,285 90,000 377,745 0,000 377,139 10,000 376,315 20,000 374,379 30,000 371,666 40,000 367,576 50,000 365,854 60,000 364,723 70,000 363,608 80,000 361,136 90,000 359,512 0,000 359,263 10,000 357,221 20,000 356,873 30,000 356,282 40,000 354,569 50,000 352,434 60,000 351,101 70,000 351,158 80,000 350,712 90,000 350,110 0,000 350,507 10,000 351,491 20,000 350,403 30,000 350,831 40,000 350,923 50,000 351,272 60,000 350,995 70,000 350,610 80,000 349,763 90,000 348,841 0,000 347,786	34,358 387,450 64,312 387,504 68,993 384,387 69,987 384,371 0,000 384,000	80,458 350,772 80,763 350,930 86,798 354,062 90,251 355,853 90,562 356,025 92,351 356,943 93,316 357,444 93,609 357,493 93,933 357,507 95,241 357,478 99,544 357,384 1,661 357,337	2,854 357,238 3,266 357,240 3,740 357,240 4,501 358,093 5,170 358,414 6,578 359,378 7,269 359,529 8,167 360,000 24,967 360,000	32,604 360,000 43,656 360,000 48,454 357,494 50,044 356,678 53,169 354,904 55,953 353,412 61,050 350,890		

Zeichenerklärung:





Karl Groß GmbH

RAHMENBETRIEBSPLAN		Lagesystem: DHDN 90 (GK-Koord.) Höhensystem: DHHN 12 (NN-Höhen)
Kiestagebau Marterbergholz auf den Fl.-Nr.: 136, 182/4 (TF), 182/5, 182/9, 182/10, 184, 184/2, 992, 995/1, 995/2, 995/5 und 1026 Gemarkung Sandbach, Gemeinde Vilshofen a.d. Donau Landkreis Passau		3.3
		Anlage: 1
Schnitt - Längsschnitt -		Blatt-Nr.: 1
		Maßstab: 1:1000
Vorhabensträger:  Karl Groß GmbH Thundorfer Straße 37, 94554 Moos FON: 09938 9504-0 / FAX: 09938 9504-30 E-MAIL: info@karl-gross.de		
Entwurfsverfasser:  GeoPlan Donau-Gewerbepark 5, 94486 Osterhofen FON: 09932 9544-0 / FAX: 09932 9544-77 E-MAIL: info@geoplan-online.de		
P2002023	Datum	Name
bearbeitet	19.04.24	Fröschl
gezeichnet / Plot	08.12.23/20.04.24	Soto / If
geprüft	19.04.24	Noß / Wagner
CARD/I - Projekt	GROSS_KG-Scheuereck	Planname
	4_LS-1000_i1.PLT	Blattname
	_BLATTNAME	- AX: # -