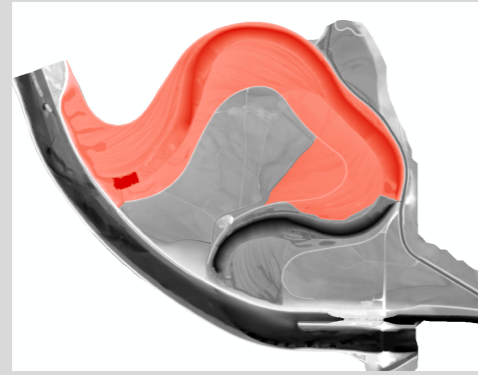
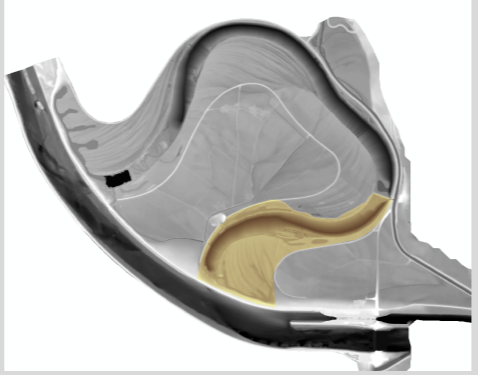
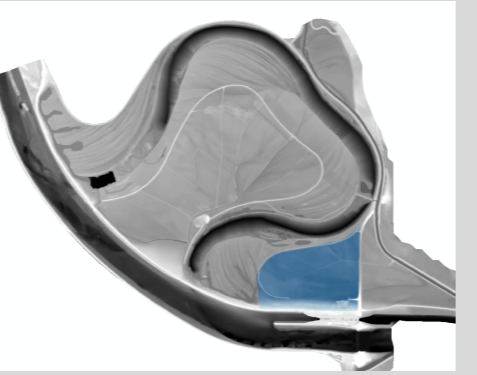
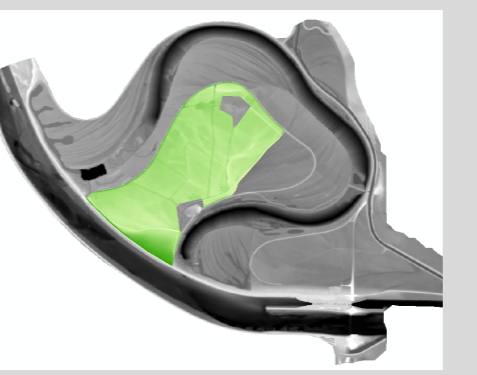
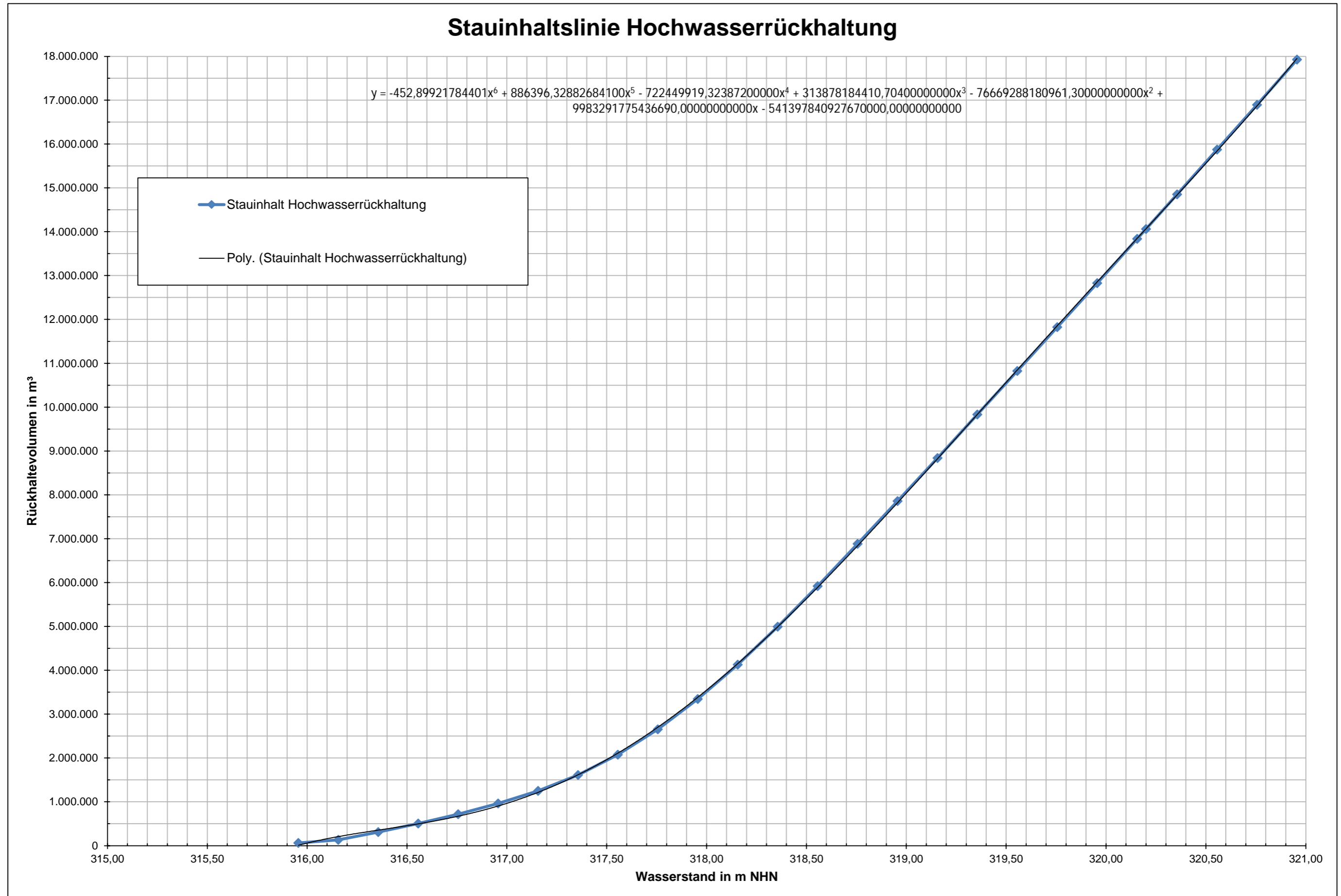


**Staufflächen und Stauinhalte der einzelnen Polderteile der Hochwasserrückhaltung Öberauer Schleife**

Gelände	obere Schleife und Hagen			untere Schleife			Polder Sossau West			Polder Öberau			Hochwasserrückhaltung		
	Höhe m NHN	Fläche m <sup>2</sup>	Volumen m <sup>3</sup>	Volumen HWR m <sup>3</sup>	Fläche m <sup>2</sup>	Volumen m <sup>3</sup>	Volumen HWR m <sup>3</sup>	Fläche m <sup>2</sup>	Volumen m <sup>3</sup>	Volumen HWR m <sup>3</sup>	Fläche m <sup>2</sup>	Volumen m <sup>3</sup>	Volumen HWR m <sup>3</sup>	Fläche m <sup>2</sup>	Volumen HWR m <sup>3</sup>
	310,96	33.649	23.817	0	43.473	21.690	0	0	0	0	0	0	0	77.122	0
	311,16	47.884	31.905	0	52.105	31.248	0	0	0	0	0	0	0	99.989	0
	311,36	62.829	42.958	0	60.745	42.531	0	0	0	0	0	0	0	123.574	0
	311,56	78.585	57.085	0	69.362	55.542	0	0	0	0	0	0	0	147.947	0
	311,76	95.269	74.454	0	77.948	70.273	0	0	0	0	0	0	0	173.217	0
	311,96	112.827	95.249	0	86.516	86.720	0	0	0	0	0	0	0	199.343	0
	312,16	131.239	119.653	0	95.075	104.879	0	0	0	0	0	0	0	226.314	0
	312,36	149.625	147.740	0	103.607	124.748	0	0	0	0	0	0	0	253.233	0
	312,56	167.981	179.500	0	112.142	146.322	0	0	0	0	0	0	0	280.124	0
	312,76	186.314	214.928	0	120.656	169.603	0	0	0	0	0	0	0	306.970	0
	312,96	204.670	254.025	0	129.160	194.584	0	0	0	0	0	0	0	333.830	0
	313,16	223.011	296.792	0	137.649	221.265	0	0	0	0	0	0	0	360.660	0
	313,36	241.288	343.223	0	146.107	249.640	0	0	0	0	0	0	0	387.395	0
	313,56	259.570	393.311	0	154.546	279.706	0	0	0	0	0	0	0	414.117	0
	313,76	277.860	447.053	0	162.988	311.458	0	0	0	0	0	0	0	440.848	0
	313,96	296.207	504.458	0	171.446	344.901	0	0	0	0	0	0	0	467.653	0
	314,16	314.548	565.532	0	179.934	380.038	0	0	0	0	0	0	0	494.481	0
	314,36	332.873	630.272	0	188.519	416.879	0	0	0	0	0	0	0	521.391	0
	314,56	356.958	699.246	0	197.432	455.462	0	0	0	0	0	0	0	554.390	0
	314,76	375.366	772.474	0	206.569	495.862	0	0	0	0	0	0	0	581.935	0
	314,96	393.754	849.385	0	215.762	538.087	0	0	0	0	2	0	0	609.517	0
	315,16	412.065	929.966	0	225.454	582.194	0	0	0	0	20	2	0	637.539	0
	315,36	430.899	1.014.237	0	237.780	628.391	0	0	0	0	90	10	0	668.770	0
	315,56	452.346	1.102.577	0	264.863	678.844	0	0	0	0	622	64	0	717.831	0
	<b>315,76</b>	<b>472.260</b>	<b>1.195.045</b>	<b>0</b>	<b>290.850</b>	<b>734.334</b>	<b>0</b>	<b>0</b>	<b>0</b>	<b>0</b>	<b>1.106</b>	<b>237</b>	<b>0</b>	<b>764.216</b>	<b>0</b>
	315,96	492.648	1.291.541	0	323.668	795.689	61.355	<b>0</b>	<b>0</b>	<b>0</b>	1.889	514	278	818.205	61.633
	<b>316,16</b>	<b>512.767</b>	<b>1.392.079</b>	<b>0</b>	<b>352.855</b>	<b>863.586</b>	<b>129.253</b>	<b>305</b>	<b>15</b>	<b>15</b>	<b>3.620</b>	<b>1.030</b>	<b>793</b>	<b>869.546</b>	<b>130.061</b>
	316,36	538.126	1.496.922	104.843	372.488	936.098	201.764	1.005	151	151	6.238	1.966	1.729	917.858	308.488
	316,56	620.238	1.612.496	220.417	395.314	1.012.825	278.491	2.026	433	433	10.201	3.567	3.330	1.027.778	502.672
	316,76	676.889	1.741.717	349.638	421.934	1.094.449	360.115	13.119	1.362	1.362	16.136	6.113	5.876	1.128.078	716.991
	316,96	757.685	1.884.578	492.499	465.058	1.182.768	448.435	61.655	8.760	8.760	29.442	10.508	10.271	1.313.840	959.966
	317,16	893.487	2.048.216	656.137	518.756	1.281.076	546.742	116.279	25.969	25.969	64.138	19.205	18.969	1.592.660	1.247.817
	317,36	1.092.438	2.246.123	854.044	589.227	1.391.683	657.349	222.104	58.832	58.832	148.127	39.319	39.082	2.051.897	1.609.308
	317,56	1.322.329	2.487.560	1.095.481	664.964	1.517.121	782.787	332.541	115.462	115.462	289.961	82.025	81.788	2.609.795	2.075.518
	317,76	1.528.669	2.773.202	1.381.123	723.554	1.656.825	922.491	373.638	186.297	186.297	542.121	163.665	163.429	3.167.981	2.653.339

**Staufflächen und Stauinhalte der einzelnen Polderteile der Hochwasserrückhaltung Öberauer Schleife**

Gelände	obere Schleife und Hagen			untere Schleife			Polder Sossau West			Polder Öberau			Hochwasserrückhaltung	
	Höhe m NHN	Fläche m <sup>2</sup>	Volumen m <sup>3</sup>	Volumen HWR m <sup>3</sup>	Fläche m <sup>2</sup>	Volumen m <sup>3</sup>	Volumen HWR m <sup>3</sup>	Fläche m <sup>2</sup>	Volumen m <sup>3</sup>	Volumen HWR m <sup>3</sup>	Fläche m <sup>2</sup>	Volumen m <sup>3</sup>	Volumen HWR m <sup>3</sup>	Fläche m <sup>2</sup>
														
317,96	1.740.615	3.100.127	1.708.048	746.249	1.804.125	1.069.791	403.293	264.034	264.034	808.955	300.493	300.256	3.699.112	3.342.129
318,16	1.950.800	3.468.517	2.076.438	755.603	1.954.419	1.220.086	420.475	346.851	346.851	1.015.884	483.823	483.586	4.142.762	4.126.961
318,36	2.190.354	3.882.978	2.490.899	761.145	2.106.142	1.371.808	426.947	431.612	431.612	1.112.484	698.390	698.153	4.490.930	4.992.473
318,56	2.392.831	4.342.297	2.950.218	765.777	2.258.863	1.524.529	432.833	517.589	517.589	1.152.167	925.752	925.516	4.743.608	5.917.852
318,76	2.483.684	4.832.083	3.440.004	768.523	2.412.299	1.677.966	438.246	604.702	604.702	1.168.648	1.157.955	1.157.718	4.859.101	6.880.391
318,96	2.507.725	5.331.515	3.939.436	771.295	2.566.284	1.831.950	443.080	692.837	692.837	1.180.093	1.392.842	1.392.605	4.902.192	7.856.828
319,16	2.524.384	5.834.838	4.442.759	773.772	2.720.795	1.986.461	447.685	781.909	781.909	1.188.503	1.629.722	1.629.485	4.934.344	8.840.616
319,36	2.536.730	6.340.961	4.948.882	776.506	2.875.825	2.141.491	452.564	871.921	871.921	1.195.987	1.868.182	1.867.945	4.961.786	9.830.240
319,56	2.547.313	6.849.382	5.457.303	779.010	3.031.385	2.297.051	458.126	962.974	962.974	1.202.960	2.108.082	2.107.845	4.987.408	10.825.174
319,76	2.556.644	7.359.771	5.967.692	781.571	3.187.449	2.453.115	462.944	1.055.104	1.055.104	1.209.820	2.349.359	2.349.122	5.010.978	11.825.034
319,96	2.565.567	7.871.970	6.479.891	784.152	3.344.021	2.609.688	468.228	1.148.204	1.148.204	1.216.765	2.592.009	2.591.773	5.034.712	12.829.555
320,16	2.574.867	8.386.004	6.993.925	786.744	3.501.116	2.766.783	473.848	1.242.463	1.242.463	1.223.710	2.836.057	2.835.820	5.059.169	13.838.991
<b>320,20</b>	<b>2.576.918</b>	<b>8.499.506</b>	<b>7.107.427</b>	<b>787.396</b>	<b>3.535.801</b>	<b>2.801.468</b>	<b>474.730</b>	<b>1.263.399</b>	<b>1.263.399</b>	<b>1.225.366</b>	<b>2.890.061</b>	<b>2.889.825</b>	<b>5.064.411</b>	<b>14.062.119</b>
320,36	2.584.191	8.901.922	7.509.843	789.707	3.658.775	2.924.441	477.860	1.337.629	1.337.629	1.231.234	3.081.532	3.081.295	5.082.993	14.853.208
320,56	2.593.990	9.419.786	8.027.707	791.773	3.816.934	3.082.601	482.402	1.433.650	1.433.650	1.239.287	3.328.594	3.328.358	5.107.452	15.872.315
320,76	2.601.303	9.939.395	8.547.316	793.527	3.975.464	3.241.131	488.517	1.530.687	1.530.687	1.246.598	3.577.233	3.576.996	5.129.945	16.896.130
320,96	2.609.031	10.460.418	9.068.339	794.879	4.134.321	3.399.988	500.540	1.629.619	1.629.619	1.251.564	3.827.084	3.826.847	5.156.015	17.924.793



### Stauinhaltslinien Teilstauräume Hochwasserrückhaltung

