Maßstab: 1:100

0 1 2 4 6 8 10m

Station 0+075

Planung
Bestand

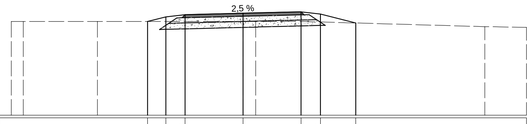

140,00 m+NHN

Planung	Höhe [m+NHN]								143,64	143,81	143,90		143,96		144,02	143,93	143,58						
	Station [m]								−3,71	−3,00	−2,25		0,00		2,25	3,00	4,38						
Bestand	Höhe [m+NHN]	143,64	143,64		143,64		143,64					143,64	143,64				143,58				143,44		143,41
	Station [m]	−9,00	−8,53		−5,66		−3,71					0,00	0,49				4,38				9,39		11,00

Station 0+100

Planung
Bestand

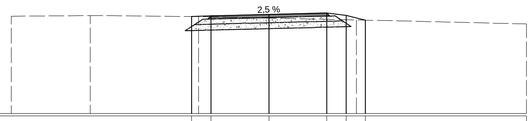

140,00 m+NHN

Planung	Höhe [m+NHN]								143,76	143,78		143,84		143,90		143,81	143,62						
	Station [m]								−3,00	−2,25		0,00		2,25		3,00	3,75						
Bestand	Höhe [m+NHN]	143,77		143,80			143,76			143,70					143,63	143,62							143,47
	Station [m]	−10,00		−6,94			−2,73			0,00					3,39	3,75							10,00

Station 0+175

Planung
Bestand

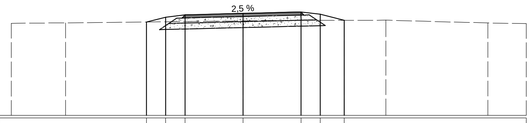

140,00 m+NHN

Planung	Höhe [m+NHN]								143,63	143,81	143,90		143,96		144,02	143,93	143,69						
	Station [m]								−3,75	−3,00	−2,25		0,00		2,25	3,00	3,93						
Bestand	Höhe [m+NHN]	143,58		143,59			143,63					143,67					143,69	143,70			143,59		143,56
	Station [m]	−9,00		−6,89			−3,75					0,00					3,93	5,55			9,51		11,00

Station 0+225

Planung
Bestand

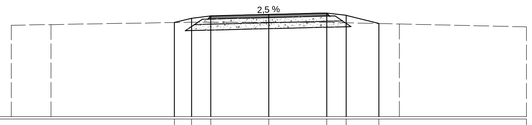

140,00 m+NHN

Planung	Höhe [m+NHN]								143,65	143,81	143,90		143,96		144,02	143,93	143,61						
	Station [m]								−3,66	−3,00	−2,25		0,00		2,25	3,00	4,28						
Bestand	Höhe [m+NHN]	143,54		143,57			143,65			143,66					143,61	143,59							143,48
	Station [m]	−10,00		−8,46			−3,66			0,00					4,28	5,07							10,00

Station 0+358,24

Planung
Bestand

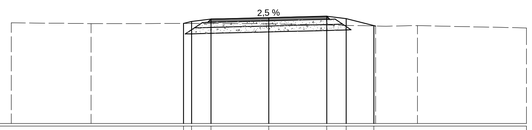

140,00 m+NHN

Planung	Höhe [m+NHN]								143,89	143,98	144,05		144,11		144,17	144,08	143,79						
	Station [m]								−3,31	−3,00	−2,25		0,00		2,25	3,00	4,08						
Bestand	Höhe [m+NHN]	143,91		143,88			143,89			143,87					143,79	143,80							143,71
	Station [m]	−10,00		−6,90			−3,31			0,00					4,14	5,77							10,00

Station 0+125

Planung
Bestand

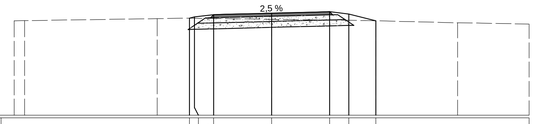

140,00 m+NHN

Planung	Höhe [m+NHN]								143,77	143,81	143,90		143,96		144,02	143,93	143,66						
	Station [m]								−3,19	−3,00	−2,25		0,00		2,25	3,00	4,05						
Bestand	Höhe [m+NHN]	143,66	143,67				143,75		143,77				143,72				143,66			143,59			143,54
	Station [m]	−10,00	−9,49				−4,45		−3,19				0,00				4,05			7,22			10,00

Station 0+150

Planung
Bestand



140,00 m+NHN

Planung	Höhe [m+NHN]								143,65	143,69	143,78		143,84		143,90	143,81	143,69						
	Station [m]								−3,17	−3,00	−2,25		0,00		2,25	3,00	3,47						
Bestand	Höhe [m+NHN]	143,55		143,60			143,65			143,70					143,71	143,69				143,63			143,59
	Station [m]	−10,00		−6,17			−3,17			0,00					2,03	3,47				7,07			10,00

Station 0+200

Planung
Bestand

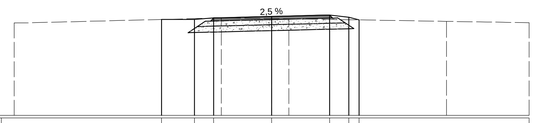

140,00 m+NHN

Planung	Höhe [m+NHN]								143,72	143,72	143,78		143,84		143,90	143,81	143,71						
	Station [m]								−4,27	−3,00	−2,25		0,00		2,25	3,00	3,40						
Bestand	Höhe [m+NHN]	143,59			143,72			143,78		143,76	143,75				143,71				143,65				143,60
	Station [m]	−10,00			−4,27			−1,95		0,00	0,67				3,40				6,79				10,00

Station 0+275

Planung
Bestand

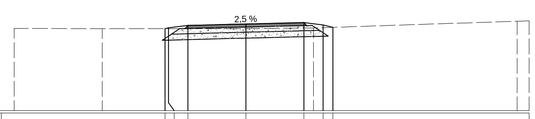

140,00 m+NHN

Planung	Höhe [m+NHN]								143,18	143,21	143,30		143,36		143,42	143,23	143,23						
	Station [m]								−3,14	−3,00	−2,25		0,00		2,25	3,00	3,38						
Bestand	Höhe [m+NHN]	143,19			143,18			143,18					143,18		143,21	143,23						143,47	143,48
	Station [m]	−9,00			−5,58			−3,14					0,00		2,62	3,38						10,53	11,00

Station 0+427,87

Planung
Bestand

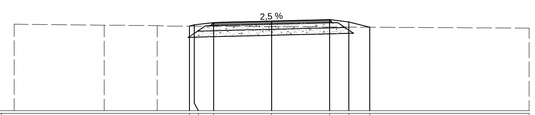

140,00 m+NHN

Planung	Höhe [m+NHN]								143,29	143,33	143,42		143,48		143,54	143,45	143,24						
	Station [m]								−3,19	−3,00	−2,25		0,00		2,25	3,00	3,81						
Bestand	Höhe [m+NHN]	143,36		143,32		143,30		143,29		143,27					143,24								143,21
	Station [m]	−10,00		−6,50		−4,44		−3,19		0,00					3,81								10,00

Regelaufbau Wirtschaftsweg M 1:100

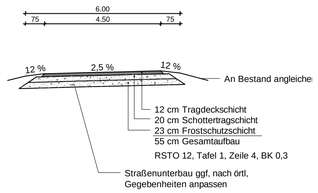

Uhl Kies- und Baustoff GmbH
Vorlandstraße 1
77756 Hausach

AUFTRAGGEBER

Kies- und Sandgewinnung im Bereich Wacholderrainsee und Haassee auf der Gemarkung Neuried-Altenheim

QP Wirtschaftsweg Station 0+075 - 0+427,87

PLANINHALT

	DATUM	NAME		
ENTWICKELT	Juli 2018	Co/Ke/Scha	1:100	Wasserrechtsantrag
BEARBEITET	Okt. 2018	Co/Ke/Scha		
GEPRÜFT	06.12.2018	Co	MASSSTAB	PLANUNGSSTAND
PROJEKTNUMMER	102.11.070		LAGESYSTEM Gauß-Krüger Zone 3	HÖHENSYSTEM DHHN 12

WALD + CORBE
BERATENDE INGENIEURE

WALD + CORBE Consulting GmbH
Hauptsitz Hügelsheim
Am Heckdehamm 18
76549 Hügelsheim
www.wald-corbe.de
Tel: 07229 / 1876-00
Fax: 07229 / 1876-777
Hügelsheim Stuttgart Haslach Speyer

OBJEKTPLANER

UNTERSCHRIFT AUFTRAGGEBER: Hausach, den 06.12.2018

UNTERSCHRIFT OBJEKTPLANER: Hügelsheim, den 06.12.2018

ANLAGE 4.1

Ing.-Büro WALD + CORBE CAD Format: 1000 x 700 mm Fläche: 0,70 m²

H:\Kies_Uhl_Haus_2004\Wacholderrain\CAD\2018_05_09_QP_Wachholderrain.dwg 07.12.2018 - 10:57 h