

Berlin, den 27.03.2018

DG/SB/G01

## Gutachten Nr. 5720.2-17

Ergänzung zum Gutachten 5720.1-14

**Inhalt:** Bauarbeiten zur Umgestaltung der Gleisschleife und Haltestelle  
"Gehrenseestraße" - Ergänzende Bewertung der Baulärm-  
immissionen durch eine Innenschallpegelbetrachtung

**Auftraggeber:** Schübler-Plan Ingenieurgesellschaft mbH  
Greifswalder Straße 80 A  
10405 Berlin

**Anmerkung:** Dieses Gutachten besteht aus 25 Seiten und einem 140-seitigen  
Anhang. Ein auszugsweises Zitieren ist mit uns abzustimmen.

BeSB GMBH BERLIN  
Schalltechnisches Büro



M. Sc. Dominic Gutsche



Dipl. Ing. Stefan Becker

Inhaltsverzeichnis		Seite
1	Zusammenfassung	3
2	Einleitung und Aufgabenstellung	5
3	Bewertungsgrundlagen	7
	3.1 Immissionsorte und Gebietseinordnung nach AVV Baulärm	7
	3.2 Mittlere Innenschallpegel	9
4	Schallpegeldifferenzen Außen/Innen der betroffenen Gebäude	10
5	Berechnungsergebnisse	14
	5.1 Beurteilungspegel vor der Gebäudefassade	15
	5.2 Innenpegel	19
6	Literatur und Quellenverzeichnis	24
7	Anhang	25

## 1 Zusammenfassung

Im Zuge des Planfeststellungsverfahrens zur Neugestaltung der Gleisschleife an der Haltestelle „Gehrenseestraße“ in Berlin Lichtenberg Ortsteil Alt-Hohenschönhausen, wurde zu unser Baulärmprognose im Gutachten 5720.1-14 [1] vom 06.02.2015 mit diesem Ergänzungsgutachten eine Innenschallpegelbetrachtung für den Tag ergänzt.

Zur Bestimmung der mittleren Innenpegel wurde mittels Inaugenscheinnahme der Fensterkonstruktion, der Außenwandkonstruktion und des Fensteranteils jedes Immissionsorts eine Abschätzung für das Gesamtschalldämmmaß der Gebäudefassade vorgenommen. Anhand dieses abgeschätzten Gesamtschalldämmmaßes wurde eine immissionsortspezifische Schallpegeldifferenz bestimmt (vgl. Kap. 4).

Ausgehend von den im Gutachten 5720.1-14 [1] erläuterten Bauphasen und dem entsprechendem Bauablaufplan, inkl. der entsprechenden akustischen Modellbildung sowie der bauphasenspezifischen Eingangsdaten für die Schalleistungen, wurde eine verfeinerte Berechnung mit zusätzlich ergänzten Immissionsorten durchgeführt. Für jeden Immissionsort (vgl. Kap. 3) wurden Fassadenpunkte definiert an denen sich für alle vorhandenen Stockwerke Berechnungsaufpunkte befinden.

Die Berechnungsergebnisse der Beurteilungspegel vor der Fassade entsprechen den Ergebnissen im Gutachten 5720.1-14 [1]. Die detaillierte Erläuterung der Ergebnisse ist ebenfalls im Gutachten 5720.1-14 [1] zu finden.

Für jeden Immissionsort wurde ausgehend von allen zugehörigen Berechnungsaufpunkten der bauwochenspezifische maximale Beurteilungspegel bestimmt. Ausgehend von den maximalen Beurteilungspegeln wurden unter zur Hilfenahme der abgeschätzten immissionsortspezifischen Schallpegeldifferenzen die maximalen mittleren Innenpegel je Immissionsort abgeleitet.

Die bestimmten mittleren Innenpegel wurden gem. den Ausführungen des Urteils<sup>1</sup> des Bundesverfassungsgerichts vom 10.07.2012 anhand der oberen Anhaltswerte der Tab. 6 der VDI 2719 [2] (Wohnräume & Einzelbüros: **40 dB(A)**) sowie es im Urteil genannten Dauerschallpegels zur Wahrung einer ausreichenden Kommunikation (**45 dB(A)**) betrachtet. Zusätzlich wurde die VDI 2058 Blatt 3 [3] als Bewertungsmaßstab berücksichtigt.

Die Berechnungsergebnisse zeigen, dass nur an ca. einem Drittel der betrachteten Immissionsorten ein Innenpegel von 40 dB(A) (oberer Anhaltswert für Wohnräume & Einzelbüros) überschritten wird. Auch die Dauer der Überschreitungen hält sich für diese Immissionsorte zu meist in Grenzen. Zieht man den vom Bundesverwaltungsgericht in seinem o. g. Urteil genannten Dauerschallpegels zur Wahrung einer ausreichenden Kommunikation von **45 dB(A)** heran, so zeigen die Berechnungsergebnisse, dass nur bei 8 von 65 betrachteten Immissionsorten ein mittlerer Innenpegel von 45 dB(A) überschritten wird.

---

<sup>1</sup> BVerwG, Urteil vom 10.07.2012 – 7 A 11/11 (Urteil zum Neubau des Kreuzungsbahnhofs „Unter den Linden“ der U5 / U6 in Berlin)



## 2 Einleitung und Aufgabenstellung

Die Schübler-Plan Ingenieurgesellschaft mbH plant für die Berliner Verkehrsbetriebe als Bauträger die Neugestaltung der Gleisschleife an der Haltestelle „Gehrenseestraße“ in Berlin Lichtenberg Ortsteil Alt-Hohenschönhausen, die Begradigung der sich dort befindlichen Straßenbahn-Nordsüdtangente sowie die Neugestaltung der sich im Umkreis befindlichen Straßenkreuzungen.

Im Zuge des Planfeststellungsverfahrens wurde von BeSB eine Prognose zu den auftretenden Geräuschimmissionen während der Bauarbeiten zur obigen Planung durchgeführt, dessen Ergebnisse im Gutachten 5720.1-14 [1] vom 06.02.2015 zu finden sind. Nach Prüfung dieser Prognose durch die Berliner Senatsverwaltung für Umwelt, Verkehr und Klimaschutz wurde, mit Verweis auf ein Urteil vom Bundesverfassungsgericht vom 10.07.2012<sup>2</sup>, eine Ergänzung der bestehenden Baulärmprognose vom 06.02.2015 durch eine Innenschallpegelbetrachtung für den Tag empfohlen.

In diesem Ergänzungsgutachten wird die bestehende Baulärmprognose um die empfohlene Innenschallpegelbetrachtung ergänzt.

Unsere Baulärmprognose [1] vom 06.02.2015 ergab, dass große Bereiche in der Umgebung der geplanten Baumaßnahmen über viele Wochen von hohen Geräuschimmissionen betroffen sind. Da in der Umgebung der geplanten Baustelle sehr große, sich über 10 Stockwerke (oder mehr) erstreckende Mehrfamilienhäuser zu finden sind, wird, um eine genauere örtliche Abgrenzung der Betroffenheit vom Baulärm zu erreichen, eine Verfeinerung der Prognoseberechnung durchgeführt. Dies bedeutet, dass eine stockwerksgenaue Betrachtung der jeweils betroffenen Fassadenbereiche erfolgt. In diesem Zuge wird die Prognoseberechnung noch um weitere Immissionsorte ergänzt (vgl. Kap. 3).

Die Beschreibung und die Eingangsdaten der unterschiedlichen Bauphasen, der in Wochen dargestellte Bauablaufplan sowie die akustische Modellbildung und Durchführung der Prognoseberechnungen sind dem Gutachten

---

<sup>2</sup> BVerwG, Urteil vom 10.07.2012 – 7 A 11/11 (Urteil zum Neubau des Kreuzungsbahnhofs „Unter den Linden“ der U5 / U6 in Berlin)

5720.1-14 [1] zu entnehmen. Die Eingangsdaten und Vorgehensweise in diesem Ergänzungsgutachten entspricht denen im Gutachten 5720.1-14 [1].

Zur Bestimmung der Innenpegel ist es erforderlich die vorhandene Schallpegeldifferenz zwischen Außenpegel vor der Fassade und Innenpegel zu bestimmen. Mittels Inaugenscheinnahme der Fensterkonstruktion, der Außenwandkonstruktion und des Fensteranteils jedes Immissionsorts wird eine Abschätzung für das Gesamtschalldämmmaß des gesamten Außenbauteils vorgenommen. Anhand dieses abgeschätzten Gesamtschalldämmmaßes wird die entsprechende Schallpegeldifferenz bestimmt (vgl. Kap. 4). Bei den bestimmten Schallpegeldifferenzen handelt es sich um eine Voreinschätzung, die eher ungünstiger ausfällt (und damit auf der sicheren Seite liegt), mit dem Zweck, die Objekte herauszufiltern, bei denen durch die Baumaßnahmen keine unzumutbaren Beeinträchtigungen entstehen.

Die sich anhand der spezifischen Schallpegeldifferenzen ergebenden mittleren Innenschallpegel werden, wie im Urteil<sup>3</sup> vom 10.07.2012 ausgeführt, in Anlehnung an die oberen Anhaltswerte für A-bewerte Mittelungspegel gemäß Tabelle 6 der VDI 2719 [2] sowie am im Urteil genannten Dauerschallpegels zur Wahrung einer ausreichenden Kommunikation und zusätzlich in Bezug auf die VDI 2058, Blatt 3 [3] betrachtet.

---

<sup>3</sup> BVerwG, Urteil vom 10.07.2012 – 7 A 11/11 (Urteil zum Neubau des Kreuzungsbahnhofs „Unter den Linden“ der U5 / U6 in Berlin)

### 3 Bewertungsgrundlagen

#### 3.1 Immissionsorte und Gebietseinordnung nach AVV Baulärm

Die in diesem Ergänzungsgutachten betrachteten Immissionsorte sind in Abb. 3.1 dargestellt und in Tab. 3.1 mit ihrer entsprechenden Gebietseinstufung nach AVV Baulärm [4] aufgelistet.



Abb. 3.1: Baustellengebiet und Einstufung der Umgebung gem. den Kategorien der AVV Baulärm sowie betrachtete Immissionsorte

Aufgrund der Ergänzung von weiteren Immissionsorten (im Vergleich zum Gutachten 5720.1-14 [1]), hat sich deren Reihenfolge und Nummerierung leicht verändert. Die Beschreibung der Umgebung und der Erläuterung zur Gebietseinstufung nach AVV Baulärm ist dem Kap. 3 des Gutachtens 5720.1-14 [1] zu entnehmen.

IO	Adresse	Gebietseinstufung nach AVV Baulärm Ziffer 3.1.1	IRW nach AVV Baulärm		IO	Adresse	Gebietseinstufung nach AVV Baulärm Ziffer 3.1.1	IRW nach AVV Baulärm	
			tags in dB(A)	nachts in dB(A)				tags in dB(A)	nachts in dB(A)
IO01	Heckelberger Ring 8-18	d	55	40	IO33	Titasstraße 11	d	55	40
IO02	Hauptstraße 13	d	55	40	IO34	Titasstraße 10	d	55	40
IO03	Hauptstraße 43	d	55	40	IO35	Titasstraße 9	d	55	40
IO04	Hauptstraße 12	d	55	40	IO36	Titasstraße 1	d	55	40
IO05	Seefelder Str. 50	d	55	40	IO37	Titasstraße 1a	d	55	40
IO06	Seefelder Str. 48	d	55	40	IO38	Titasstraße 2	d	55	40
IO07	Wartenberger Str. 24	b	65	50	IO39	Titasstraße 3	d	55	40
	Wartenberger Str. 24 Eingang*								
IO08	Seefelder Str. 40-46	d	55	40	IO40	Titasstraße 4	d	55	40
IO09	Gemeindehaus Malchower Weg 2	b	65	50	IO41	Titasstraße 5	d	55	40
IO10	Malchower Weg 4	d	55	40	IO42	Titasstraße 6	d	55	40
IO11	Malchower Weg 6	d	55	40	IO43	Titasstraße 7	d	55	40
IO12	Malchower Weg 6a	d	55	40	IO44	Titasstraße 8	d	55	40
IO13	Malchower Weg 8	d	55	40	IO45	Paul-König-Straße 75	d	55	40
IO14	Malchower Weg 10	d	55	40	IO46	Paul-König-Straße 74	d	55	40
IO15	Malchower Weg 7	d	55	40	IO47	Paul-König-Straße 73	d	55	40
IO16	Malchower Weg 9	d	55	40	IO48	Paul-König-Straße 72	d	55	40
IO17	Malchower Weg 11	d	55	40	IO49	Paul-König-Straße 7	d	55	40
IO18	Malchower Weg 13	d	55	40	IO50	Paul-König-Straße 8	d	55	40
IO19	Malchower Weg 12	d	55	40	IO51	Paul-König-Straße 9	d	55	40
IO20	Malchower Weg 14	d	55	40	IO52	Paul-König-Straße 10	d	55	40
IO21	Malchower Weg 15	d	55	40	IO53	Paul-König-Straße 76	d	55	40
IO22	Malchower Weg 18	d	55	40	IO54	Paul-König-Straße 77	d	55	40
IO23	Malchower Weg 5	b	65	50	IO55	Paul-König-Straße 78	d	55	40
IO24	Seefelder Str. 45	d	55	40	IO56	Paul-König-Straße 79	d	55	40
IO25	Seefelder Str. 43	d	55	40	IO57	Paul-König-Straße 1	d	55	40
IO26	Titasstraße 18	d	55	40	IO58	Paul-König-Straße 2	d	55	40
IO27	Titasstraße 17	d	55	40	IO59	Paul-König-Straße 3	d	55	40
IO28	Titasstraße 16	d	55	40	IO60	Paul-König-Straße 4	d	55	40
IO29	Titasstraße 15	d	55	40	IO61	Wartenberger Str. 29	d	55	40
IO30	Titasstraße 14	d	55	40	IO62	Wartenberger Str. 29a	d	55	40
IO31	Titasstraße 13	d	55	40	IO63	Wartenberger Str. 29b	d	55	40
IO32	Titasstraße 12	d	55	40	IO64	Helga-Haase-Straße 3	d	55	40
					IO65	Gerhard-Schulz-Straße 4	d	55	40

\* Der Eingangsbereich der Wartenberger Str. 24 besteht aus einer Vollverglasung (vgl. Anhang A1) und unterscheidet sich so vom Rest des Gebäudes und wird im Folgenden separat betrachtet

**Tab. 3.1: Betrachtete Immissionsorte und deren Gebietseinstufung nach AVV Baulärm**

### 3.2 Mittlere Innenschallpegel

In einem Urteil<sup>4</sup> des Bundesverwaltungsgerichts vom 10.07.2012 führt das Gericht aus, dass bei der Bewertung von Innenschallpegeln man sich an den oberen Anhaltswerte für A-bewerte Mittelungspegel gemäß Tabelle 6 der VDI 2719 [2] orientieren kann. Hierbei rechtfertigt die begrenzte Dauer von Baustellen, sich an den oberen Anhaltswerten zu orientieren und eine weitere Differenzierung je nach Empfindlichkeit einzelner Nutzungen zu vernachlässigen. Die oberen Anhaltswerte für A-bewerte Mittelungspegel gemäß Tabelle 6 der VDI 2719 [2] lauten wie folgt:

Wohnungen:	40 dB(A)
Einzelbüros und Vortragsräume:	40 dB(A)
Mehrpersonenbüros:	45 dB(A)
Großraumbüros, Läden:	50 dB(A)

Weiter führt das Gericht mit Verweis auf ein Urteil<sup>5</sup> des Bundesverwaltungsgerichts vom 16.03.2006 aus, dass bei Wohnnutzungen das Schutzziel für die Tageszeit nach AVV Baulärm (07:00 – 20:00 Uhr) die Vermeidung unzumutbarer Kommunikationsbeeinträchtigungen im Gebäudeinneren ist, und dies bereits bei der Einhaltung eines Mittelungspegels von **45 dB(A)** in geschlossenen Wohnräumen gewährleistet ist.

In Bezug auf Büros wird für die Beurteilung von Lärm am Arbeitsplatz auch die VDI 2058 Blatt 3 [3] herangezogen. Hier wird für eine vorwiegend geistige Tätigkeit (von der man in Büros ausgehen kann) ein maximaler Beurteilungspegel von **55 dB(A)** genannt. Dies gilt für alle auf den Arbeitsplatz einwirkenden Geräusche mit Ausnahme der Eigengeräusche. Dieser Wert liegt 15 dB über den Anforderungen der VDI 2719 für Einzelbüros. Es wäre in Betracht zu ziehen, für Büros und andere Arbeitsplätze den obere Anhaltswert von 40 dB(A) zumindest auf den Wert für Mehrpersonenbüros von 45 dB(A) anzuheben, womit er immer noch 10 dB unter dem maximalen Beurteilungspegel von 55 dB(A) nach VDI 2058 liegen würde und laut Rechtsprechung keine Kommunikationsbeeinträchtigung vorliegen würde.

---

<sup>4</sup> BVerwG, Urteil vom 10.07.2012 – 7 A 11/11 (Urteil zum Neubau des Kreuzungsbahnhofs „Unter den Linden“ der U5 / U6 in Berlin)

<sup>5</sup> BVerwG, Urteil vom 16.03.2006 – 4 A 1075.04 (Planfeststellungsbeschluss zum Ausbau des Verkehrsflughafens Berlin-Schönefeld)



#### 4 Schallpegeldifferenzen Außen/Innen der betroffenen Gebäude

Zur Abschätzung der Schallpegeldifferenzen zwischen Außenpegel vor der Fassade und Innenpegel innerhalb des Gebäudes wurden die Gebäude an allen Immissionsorten von außen einer Inaugenscheinnahme unterzogen. Hierbei wurden die jeweiligen Fensterkonstruktionen (typische Konstruktionsmerkmale), die Außenwandaufbauten und die Fensteranteile in Augenschein genommen. Im Anhang A1 sind die Beobachtungen und Abschätzungen für alle Immissionsorte dargestellt. Alle Abschätzungen erfolgten tendenziell zur sicheren Seite, also zu geringeren Schalldämmmaßen.

Für die abgeschätzten Fensterschallschutzklassen wurden folgende bewertete Schalldämmmaße  $R'_w$  entsprechend Tabelle 2, Spalte 2 der VDI 2719 [2] angesetzt:

<b>Schallschutzklasse 2:</b> (schlechte Qualität)	<b>30 dB</b>
<b>Schallschutzklasse 2:</b>	<b>32 dB</b>
<b>Schallschutzklasse 3:</b>	<b>37 dB</b>

Hierbei wurde für die Schallschutzklassen 2 und 3 jeweils der Mittelwert des in der Tabelle 2 der VDI 2719 angegebenen Bereichs für bewertete Schalldämmmaße angesetzt. Lediglich für Fenster der Schallschutzklasse 2 mit einer schlechten Qualität wurde der niedrigste Wert für diese Schallschutzklasse angesetzt.

Für alle Außenwandkonstruktionen wurde im Sinne eines Ansatzes zur sicheren Seite lediglich ein bewertetes Schalldämmmaß von  $R'_w = 55$  dB angesetzt. Üblicherweise weisen massive Außenwände eine deutlich höhere Schalldämmung auf.

Das Gesamtschalldämmmaß der Außenbauteile, bestehend aus Fenster und Wand, wurde entsprechend Gleichung 7 der VDI 2719 nach folgender Gleichung bestimmt:

$$R_{W,res} = -10 \lg \left[ \frac{1}{S_x} \left( S_F \cdot 10^{-\frac{R_{W,F}}{10}} + S_{Wa} \cdot 10^{-\frac{R_{W,Wa}}{10}} \right) \right]$$

mit	$R_{w,res}$	resultierendes bewertetes Gesamtschalldämmmaß in dB
	$R_{w,F}$ :	Schalldämmmaß der Fensterteilfläche in dB
	$R_{w,Wa}$ :	Schalldämmmaß der Wandteilfläche in dB
	$S_x$ :	Gesamtfläche des Außenbauteils in m <sup>2</sup>
	$S_F$ :	Fensterflächenanteil in m <sup>2</sup>
	$S_{Wa}$ :	Wandflächenanteil in m <sup>2</sup>

Die Bestimmung der Schallpegeldifferenzen wurde nach Gleichung 5, S. 12 der VDI 2719 nach folgender Gleichung durchgeführt:

$$\Delta L = R_{W,res} - 10 \lg \frac{S_g}{A} - K - 3$$

mit	$\Delta L$ :	Schallpegeldifferenz in dB
	$R_{w,res}$	resultierendes bewertetes Gesamtschalldämmmaß in dB
	$S_g$ :	Gesamtaußenfläche in m <sup>2</sup>
	A:	äquivalente Absorptionsfläche in m <sup>2</sup> (A ≈ 0,8 x Grundfläche)
	K:	Spektrumanpassungswert in dB

Für die Grundfläche wurde von einem Standardraum von 20 m<sup>2</sup> (4x5 m) Grundfläche und einer Gesamtaußenfläche von 12 m<sup>2</sup> ausgegangen.

Für den Spektrumanpassungswert K wurde aufgrund der Geräuschcharakteristik von Baulärm (Motorengeräusche sowie höher frequente Arbeitsgeräusche) ein Wert von 3dB angesetzt. In Tab. 4.1 sind die Ergebnisse der Inaugenscheinnahme sowie die Ergebnisse der Bestimmung der Schallpegeldifferenzen dargestellt.

IO	Adresse	Fensterschallschutzklasse	bewertetes Schalldämmmaß $R'_w$ Fenster in dB	bewertetes Schalldämmmaß $R'_w$ Wand in dB	Fensterflächenanteil in %	resultierendes Gesamtschalldämmmaß $R_{w, res}$ in dB	Schallpegeldifferenz $\Delta L$ in dB
IO01	Heckelberger Ring 8-18	3	37	55	40%	40.9	36.1
IO02	Hauptstraße 13	2	30	55	40%	34.0	29.2
IO03	Hauptstraße 43	2	32	55	50%	35.0	30.2
IO04	Hauptstraße 12	2	32	55	40%	35.9	31.2
IO05	Seefelder Str. 50	3	37	55	40%	40.9	36.1
IO06	Seefelder Str. 48	3	37	55	40%	40.9	36.1
IO07	Wartenberger Str. 24	3	37	55	70%	38.5	33.8
	Wartenberger Str. 24 - Eingang	3	37	55	80%	38.0	33.2
IO08	Seefelder Str. 40-46	3	37	55	40%	40.9	36.1
IO09	Malchower Weg 2, Gemeinde- haus	3	37	55	70%	38.5	33.8
IO10	Malchower Weg 4	2	32	55	40%	35.9	31.2
IO11	Malchower Weg 6	3	37	55	60%	39.2	34.4
IO12	Malchower Weg 6a	3	37	55	60%	39.2	34.4
IO13	Malchower Weg 8	3	37	55	60%	39.2	34.4
IO14	Malchower Weg 10	3	37	55	70%	38.5	33.8
IO15	Malchower Weg 7	2	32	55	40%	35.9	31.2
IO16	Malchower Weg 9	2	32	55	40%	35.9	31.2
IO17	Malchower Weg 11	3	37	55	50%	39.9	35.2
IO18	Malchower Weg 13	3	37	55	50%	39.9	35.2
IO19	Malchower Weg 12	2	32	55	50%	35.0	30.2
IO20	Malchower Weg 14	2	32	55	50%	35.0	30.2
IO21	Malchower Weg 15	2	32	55	50%	35.0	30.2
IO22	Malchower Weg 18	3	37	55	50%	39.9	35.2
IO23	Malchower Weg 5	3	37	55	40%	40.9	36.1
IO24	Seefelder Str. 45	2	32	55	50%	35.0	30.2
IO25	Seefelder Str. 43	3	37	55	50%	39.9	35.2
IO26	Titasstraße 18	3	37	55	40%	40.9	36.1
IO27	Titasstraße 17	3	37	55	40%	40.9	36.1
IO28	Titasstraße 16	3	37	55	50%	39.9	35.2
IO29	Titasstraße 15	3	37	55	50%	39.9	35.2
IO30	Titasstraße 14	3	37	55	50%	39.9	35.2
IO31	Titasstraße 13	3	37	55	50%	39.9	35.2
IO32	Titasstraße 12	3	37	55	50%	39.9	35.2
IO33	Titasstraße 11	3	37	55	50%	39.9	35.2
IO34	Titasstraße 10	3	37	55	50%	39.9	35.2
IO35	Titasstraße 9	3	37	55	50%	39.9	35.2
IO36	Titasstraße 1	2	32	55	50%	35.0	30.2
IO37	Titasstraße 1a	3	37	55	50%	39.9	35.2
IO38	Titasstraße 2	3	37	55	50%	39.9	35.2
IO39	Titasstraße 3	3	37	55	50%	39.9	35.2
IO40	Titasstraße 4	3	37	55	50%	39.9	35.2



IO	Adresse	Fensterschallschutzklasse	bewertetes Schalldämmmaß $R'_w$		Fensterflächenanteil in %	resultierendes Gesamtschalldämmmaß $R_{w, res}$ in dB	Schallpegeldifferenz $\Delta L$ in dB
			Fenster in dB	Wand in dB			
IO41	Titasstraße 5	3	37	55	50%	39,9	35,2
IO42	Titasstraße 6	3	37	55	50%	39,9	35,2
IO43	Titasstraße 7	3	37	55	50%	39,9	35,2
IO44	Titasstraße 8	3	37	55	50%	39,9	35,2
IO45	Paul-König-Straße 75	2	32	55	50%	35,0	30,2
IO46	Paul-König-Straße 74	2	32	55	50%	35,0	30,2
IO47	Paul-König-Straße 73	2	32	55	50%	35,0	30,2
IO48	Paul-König-Straße 72	2	32	55	50%	35,0	30,2
IO49	Paul-König-Straße 7	2	32	55	50%	35,0	30,2
IO50	Paul-König-Straße 8	2	32	55	50%	35,0	30,2
IO51	Paul-König-Straße 9	2	32	55	50%	35,0	30,2
IO52	Paul-König-Straße 10	3	37	55	50%	39,9	35,2
IO53	Paul-König-Straße 76	2	32	55	40%	35,9	31,2
IO54	Paul-König-Straße 77	2	30	55	30%	35,2	30,4
IO55	Paul-König-Straße 78	3	37	55	50%	39,9	35,2
IO56	Paul-König-Straße 79	3	37	55	50%	39,9	35,2
IO57	Paul-König-Straße 1	3	37	55	50%	39,9	35,2
IO58	Paul-König-Straße 2	2	30	55	50%	33,0	28,2
IO59	Paul-König-Straße 3	2	30	55	30%	35,2	30,4
IO60	Paul-König-Straße 4	2	32	55	50%	35,0	30,2
IO61	Wartenberger Str. 29	2	32	55	40%	35,9	31,2
IO62	Wartenberger Str. 29a	2	32	55	40%	35,9	31,2
IO63	Wartenberger Str. 29b	2	32	55	40%	35,9	31,2
IO64	Helga-Haase-Straße 3	3	37	55	60%	39,2	34,4
IO65	Gerhard-Schulz-Straße 4	3	37	55	60%	39,2	34,4

Tab. 4.1: Schallpegeldifferenzen inkl. Sicherheitsabschlag von 3 dB für alle betrachteten Immissionsorte

## 5 Berechnungsergebnisse

Aufgrund der Verfeinerung der Prognoseberechnung hat sich die Anzahl der Berechnungsaufpunkte auf 1565 erhöht. Für jeden Immissionsort (vgl. Kap. 3) wurden Fassadenpunkte definiert an denen sich für alle vorhandenen Stockwerke Berechnungsaufpunkte befinden (siehe beispielhafte 3D-Darstellung der Berechnungsaufpunkte in Abb. 5.1).



Abb. 5.1: 3D-Darstellung des Berechnungsmodells inkl. Berechnungsaufpunkte (Cadna/A)





Im Anhang A2 sind für jeden Immissionsort die detaillierten Berechnungsergebnisse dargestellt. Entsprechend den jeweiligen Fassadenpunkten (für jeden Immissionsort in einer Grafik ersichtlich) sind die stockwerksbezogenen Berechnungsergebnisse für alle 56 Bauwochen (vgl. Bauablauf Kap. 4.6, Gutachten 5720.1-14 [1]) nachzuvollziehen.

Für die Berechnungsergebnisse der Beurteilungspegel vor der Fassade wurden die Ergebnisse, in Bezug auf die verfassungsrechtliche Grenze zur Gesundheitsgefährdung von 70 dB(A), nach folgendem Schema farbig kenntlich gemacht:

Rot	> 70 dB(A)
Rosa	> 65 ... ≤ 70 dB(A)
Orange	> 60 ... ≤ 65 dB(A)
Gelb	> 55 ... ≤ 60 dB(A)
Grün	≤ 55 dB(A)

Zusätzlich wurde für jeden Berechnungsaufpunkt die Gesamtanzahl der Wochen dargestellt, in denen ein Beurteilungspegel von 70 dB(A) überschritten wird.

Neben den Berechnungsergebnissen der Beurteilungspegel vor der Fassade wurden in gleicher Weise die Berechnungsergebnisse der mittleren Innenpegel dargestellt (siehe ebenfalls Anhang A2). Die Ergebnisse wurden entsprechend der Bewertung in Anlehnung an die oberen Anhaltswerte der Tabelle 6 der VDI 2719 (vgl. Kap. 3.2) wie folgt farbig markiert:

	> 50 dB(A)
	> 45 ... ≤ 50 dB(A)
	> 40 ... ≤ 45 dB(A)
	≤ 40 dB(A)

Für jeden Berechnungsaufpunkt ist ebenfalls die Gesamtanzahl der Wochen dargestellt, in denen der entsprechende Pegelbereich erreicht wird.

In den beiden folgenden Unterkapiteln ist eine zusammenfassende und übersichtlichere Darstellung der Berechnungsergebnisse ersichtlich.

## 5.1 Beurteilungspegel vor der Gebäudefassade

In Tab. 5.1 und Tab. 5.2 sind die an jedem Immissionsort maximalen Beurteilungspegel je Bauwoche dargestellt und entsprechend der im vorherigen Kapitel beschriebenen Vorgehensweise farbig kodiert.

Der maximale Beurteilungspegel je Immissionsort stellt das maximale Berechnungsergebnis aller Berechnungsaufpunkte je Immissionsort dar. Das maximale Berechnungsergebnis muss hierbei nicht zwangsweise in jeder Bauwoche vom selben Berechnungsaufpunkt stammen.

Die maximalen Beurteilungspegel sind dem entsprechendem Immissionsrichtwert nach AVV-Baulärm und der Vorbelastung<sup>6</sup> durch den umliegenden Verkehr gegenübergestellt. Zusätzlich wurde für jeden Immissionsort die Gesamtanzahl der Wochen dargestellt, in denen ein Beurteilungspegel von 70 dB(A) überschritten wird.

---

<sup>6</sup> Das Vorgehen zur Bestimmung der Vorbelastung ist dem Anhang 1 des Gutachtens 5720.1-14 [1] zu entnehmen. Die entsprechend für alle Berechnungsaufpunkte bestimmte Vorbelastung ist im Anhang A3 dieses Gutachtens zu finden. Die Vorbelastung in Tab. 5.1 und Tab. 5.2 stellt wiederum die maximale Vorbelastung jedes Immissionsorts dar.

Die Berechnungsergebnisse der Beurteilungspegel vor der Fassade entsprechen den Ergebnissen im Gutachten 5720.1-14 [1]. Die detaillierte Erläuterung der Ergebnisse ist ebenfalls im Gutachten 5720.1-14 [1] zu finden.







## 5.2 Innenpegel

In Tab. 5.4 und Tab. 5.5 sind die an jedem Immissionsort maximalen mittleren Innenpegel je Bauwoche dargestellt und entsprechend der im vorherigen Kapitel beschriebenen Vorgehensweise farblich kodiert.

Der mittlere Innenpegel je Immissionsort ist vom entsprechenden maximalen Beurteilungspegel abgeleitet.

Zusätzlich wurde für jeden Immissionsort die Gesamtanzahl der Wochen dargestellt, in denen Innenpegel zwischen 40 und 45 dB(A), zwischen 45 und 50 dB(A) und über 50 dB(A) erreicht werden.

Die Berechnungsergebnisse zeigen, dass bei 23 von 65 betrachteten Immissionsorten der obere Anhaltswert von 40 dB(A) für eine Wohnnutzung überschritten wird. Auch die Dauer der Überschreitungen hält sich für diese Immissionsorte zu meist in Grenzen. Zieht man wie im Kapitel 3.2 beschriebenen zur Vermeidung unzumutbarer Kommunikationsbeeinträchtigungen im Gebäudeinneren geltenden Wert von 45 dB(A) heran, so zeigen die Berechnungsergebnisse, dass nur bei 8 von 65 betrachteten Immissionsorten ein mittlerer Innenpegel von 45 dB(A) überschritten wird.

In Tab. 5.3 sind alle Immissionsorte an denen Innenpegel von mehr als 40 dB(A) erreicht werden aufgelistet. Ebenfalls dargestellt ist die Anzahl der Wochen in denen die oben genannten Pegelbereiche erreicht werden, sowie die maximal festzustellende Überschreitung des oberen Anhaltswerts für eine Wohnnutzung oder Einzelbüro Nutzung von 40 dB(A).

Es ist ersichtlich, dass an den Immissionsorten IO11, IO13, IO16, IO19, IO25, IO61, IO62 und IO63 der obere Anhaltswert für Wohnräume und Einzelbüros von 40 dB(A) nur für die Dauer von maximal 2 Wochen überschritten wird. Die Überschreitungen betragen bis zu 4 dB. An den Immissionsorten IO03, IO12, IO15, IO23 und IO24 wird der Wert von 40 dB(A) für die Dauer von 5-7 Wochen überschritten, bei einer maximalen Überschreitungen von 8 dB.

Stärker betroffen sind die Immissionsorte IO10, IO54, IO55, IO56, IO57 und IO59. Hier wird der obere Anhaltswert für Wohnräume bereits für die Dauer von 12-17 Wochen überschritten, bei einer kurzzeitigen maximalen Überschreitung von 12 dB. Die Überschreitungen treten vorwiegend in der ersten Hälfte der Bauzeit auf.

IO	Bezeichnung	Anzahl Wochen 40-45 dB(A)	Anzahl Wochen 45-50 dB(A)	Anzahl Wochen > 50 dB(A)	Maximale Überschreitung von 40 dB(A) in dB
IO03	Hauptstraße 43	5	1	-	7
IO07	Wartenberger Str. 24	21	4	1	11
IO07	Wartenberger Str. 24 - Eingang	8	-	-	5
IO09	Gemeindehaus	11	4	5	14
IO10	Malchower Weg 4	8	5	2	12
IO11	Malchower Weg 6	2	-	-	2
IO12	Malchower Weg 6a	5	-	-	4
IO13	Malchower Weg 8	2	-	-	1
IO15	Malchower Weg 7	5	-	-	3
IO16	Malchower Weg 9	2	-	-	1
IO19	Malchower Weg 12	2	-	-	0,3
IO23	Malchower Weg 5	7	-	-	4
IO24	Seefelder Str. 45	5	2	-	8
IO25	Seefelder Str. 43	2	-	-	2
IO54	Paul-König-Straße 77	13	3	-	5
IO55	Paul-König-Straße 78	12	-	-	1
IO56	Paul-König-Straße 79	12	-	-	3
IO57	Paul-König-Straße 1	12	-	-	4
IO58	Paul-König-Straße 2	9	12	-	9
IO59	Paul-König-Straße 3	14	3	-	5
IO61	Wartenberger Str. 29	2	-	-	4
IO62	Wartenberger Str. 29a	1	-	-	3
IO63	Wartenberger Str. 29b	1	-	-	1

Tab. 5.3: Immissionsorte mit Überschreitungen der entsprechenden Anhaltswerte nach VDI 2719

An den Immissionsorten IO07 und IO09, bei denen keine Wohnnutzung vorhanden ist, werden die oberen Anhaltswerte für Einzelbüros bis zu 26 Wochen überschritten. Hier beträgt die maximale Überschreitung 11 dB. Zieht man wie im Kapitel 3.2 beschrieben den zur Vermeidung unzumutbarer Kommunikationsbeeinträchtigungen im Gebäudeinneren geltenden Wert von



45 dB(A) heran, so reduziert sich die Überschreitung von 45 dB(A) auf 9 Wochen.

Die am stärksten betroffene Wohnnutzung ist am IO58 – Paul-König-Straße 2 vorzufinden. Hier wird der obere Anhaltswert für Wohnräume für die Dauer von 21 Wochen überschritten, dies vorwiegend in der ersten Hälfte der Bauzeit. Hier betragen die Überschreitungen bis zu 9 dB.

Anmerkung

*Zum Zeitpunkt der Begutachtung machte das Gebäude in der Paul-König-Straße 2 einen unbewohnten Eindruck. Eine genaue Aussage über eine tatsächliche Wohnnutzung kann an dieser Stelle nicht gemacht werden.*

Einhergehend mit jeder Anhaltswertüberschreitung ist eine Überschreitung der verfassungsrechtlichen Grenze der Gesundheitsgefährdung von 70 dB(A) vor der Fassade des Gebäudes.



IO	Bezeichnung	Anzahl Wochen 40-45 dB(A)	Anzahl Wochen 45-50 dB(A)	Anzahl Wochen > 50 dB(A)	Wochen																												
					29	30	31	32	33	34	35	36	37	38	39	40	41	42	43	44	45	46	47	48	49	50	51	52	53	54	55	56	
IO01	Heckelberger Ring 8-18	-	-	-	18,2	31,5	24,7	24,7	24,4	24,4	38,0	38,0	28,8	28,8	29,9	29,9	29,5	29,5	32,5	32,5	34,5	34,5	34,2	34,2	22,8	22,8	23,4	23,4	25,7	25,7			
IO02	Hauptstraße 13	-	-	-	17,6	33,4	27,1	27,1	26,3	26,3	39,8	39,8	30,6	30,6	32,4	32,4	32,2	32,2	34,2	34,2	36,2	36,2	35,9	35,9	26,0	26,0	27,1	27,1	26,6	26,6			
IO03	Hauptstraße 43	5	1	-	24,8	34,8	31,6	31,6	31,3	31,3	42,9	42,9	32,2	32,2	33,1	33,1	32,9	32,9	38,3	38,3	39,1	39,1	39,0	39,0	31,8	31,8	32,4	32,4	34,6	34,6			
IO04	Hauptstraße 12	-	-	-	14,7	29,6	29,6	29,9	29,9	29,3	29,3	34,3	34,3	26,5	26,5	28,0	28,0	27,8	27,8	27,2	27,2	31,5	31,5	30,6	30,6	23,1	23,1	21,9	21,9	20,6	20,6		
IO05	Seefelder Str. 50	-	-	-	22,3	32,6	32,6	29,9	29,9	29,3	29,3	35,2	35,2	29,7	29,7	30,2	30,2	29,8	29,8	37,6	37,6	35,4	35,4	32,2	32,2	30,3	30,3	31,3	31,3	34,2	34,2		
IO06	Seefelder Str. 48	-	-	-	22,4	31,0	31,0	30,3	30,3	29,4	29,4	32,4	32,4	30,3	30,3	29,7	29,7	29,2	29,2	38,9	38,9	37,0	37,0	31,5	31,5	31,6	31,6	32,7	32,7	35,6	35,6		
IO07	Wartenberger Str. 24	21	4	1	35,4	27,6	27,6	39,3	39,3	43,5	43,5	43,2	43,2	39,4	39,4	41,6	41,6	48,1	48,1	41,2	41,2	41,8	41,8	40,8	40,8	42,5	42,5	44,8	44,8				
IO07	Wartenberger Str. 24 - Eingang	8	-	-	31,3	28,1	28,1	35,9	35,9	44,7	44,7	44,7	44,7	24,4	24,4	26,0	26,0	25,4	25,4	34,2	34,2	34,4	34,4	27,5	27,5	27,7	27,7	28,6	28,6				
IO08	Seefelder Str. 40-46	-	-	-	18,3	18,4	18,4	26,2	26,2	25,8	25,8	24,4	24,4	24,4	24,4	24,4	25,0	25,0	34,2	34,2	34,4	34,4	41,5	41,5	41,2	41,2	34,5	34,5	34,1	34,1			
IO08	Seefelder Str. 40-46	11	4	5	26,5	35,5	35,5	40,0	40,0	38,0	38,0	36,5	36,5	42,4	42,4	38,1	38,1	37,2	37,2	54,5	54,5	45,8	45,8	43,0	43,0	43,1	43,1	46,6	46,6				
IO09	Gemeindehaus	-	-	-	29,2	34,1	34,1	35,7	35,7	38,8	38,8	38,3	38,3	38,6	38,6	35,5	35,5	37,2	37,2	52,0	52,0	45,8	45,8	41,0	41,0	40,7	40,7	44,3	44,3				
IO10	Malchower Weg 4	8	5	2	23,7	30,7	30,7	30,3	30,3	32,5	32,5	33,2	33,2	32,9	32,9	30,1	30,1	30,9	30,9	42,3	42,3	39,3	39,3	33,1	33,1	31,8	31,8	34,7	34,7				
IO11	Malchower Weg 6	2	-	-	28,3	27,0	27,0	33,0	33,0	35,3	35,3	35,4	35,4	34,6	34,6	32,4	32,4	32,2	32,2	37,0	37,0	35,7	35,7	34,5	34,5	32,8	32,8	31,7	31,7				
IO12	Malchower Weg 6a	5	-	-	26,5	28,3	28,3	30,8	30,8	32,7	32,7	33,3	33,3	31,8	31,8	30,1	30,1	30,5	30,5	40,5	40,5	37,1	37,1	33,1	33,1	31,9	31,9	33,7	33,7				
IO13	Malchower Weg 8	2	-	-	27,0	28,4	28,4	30,5	30,5	32,2	32,2	31,7	31,7	30,6	30,6	28,5	28,5	29,6	29,6	39,6	39,6	35,7	35,7	30,2	30,2	28,9	28,9	32,1	32,1				
IO14	Malchower Weg 10	-	-	-	18,5	30,3	30,3	30,5	30,5	30,6	30,6	33,5	33,5	29,0	29,0	30,6	30,6	28,7	28,7	43,3	43,3	40,3	40,3	34,7	34,7	33,7	33,7	36,2	36,2				
IO15	Malchower Weg 7	5	-	-	17,0	30,2	30,2	29,0	29,0	27,9	27,9	31,5	31,5	26,2	26,2	27,8	27,8	26,8	26,8	41,4	41,4	36,5	36,5	31,2	31,2	31,3	31,3	34,0	34,0				
IO16	Malchower Weg 9	2	-	-	20,2	27,7	27,7	24,6	24,6	21,0	21,0	28,2	28,2	21,9	21,9	24,4	24,4	24,4	24,4	23,7	23,7	36,4	36,4	31,0	31,0	26,5	26,5	25,9	25,9				
IO17	Malchower Weg 11	-	-	-	17,4	27,7	27,7	23,5	23,5	21,4	21,4	28,2	28,2	20,9	20,9	23,6	23,6	23,4	23,4	34,8	34,8	30,6	30,6	25,2	25,2	24,4	24,4	27,3	27,3				
IO18	Malchower Weg 13	-	-	-	29,3	28,3	28,3	29,8	29,8	32,8	32,8	32,9	32,9	26,0	26,0	25,3	25,3	27,2	27,2	40,3	40,3	35,6	35,6	30,6	30,6	29,3	29,3	32,7	32,7				
IO19	Malchower Weg 12	2	-	-	27,7	27,4	27,4	29,3	29,3	33,2	33,2	33,0	33,0	27,9	27,9	26,1	26,1	29,2	29,2	39,8	39,8	35,0	35,0	30,1	30,1	28,8	28,8	32,2	32,2				
IO20	Malchower Weg 14	-	-	-	21,9	28,2	28,2	26,6	26,6	26,6	26,6	28,6	28,6	23,5	23,5	26,1	26,1	24,0	24,0	37,8	37,8	31,0	31,0	27,9	27,9	27,2	27,2	30,2	30,2				
IO21	Malchower Weg 15	-	-	-	15,3	21,1	21,1	22,0	22,0	25,0	25,0	25,0	25,0	23,1	23,1	21,7	21,7	22,7	22,7	32,3	32,3	27,6	27,6	23,3	23,3	21,8	21,8	24,7	24,7				
IO22	Malchower Weg 18	-	-	-	22,0	29,4	29,4	31,0	31,0	29,8	29,8	30,9	30,9	31,0	31,0	30,3	30,3	28,7	28,7	44,2	44,2	44,4	44,4	35,8	35,8	35,5	35,5	37,5	37,5				
IO23	Malchower Weg 5	7	-	-	20,0	32,9	32,9	32,3	32,3	28,3	28,3	32,1	32,1	32,1	32,1	32,9	32,9	30,2	30,2	41,5	41,5	47,6	47,6	37,2	37,2	37,0	37,0	37,7	37,7				
IO24	Seefelder Str. 45	5	2	-	17,0	30,0	30,0	27,4	27,4	24,4	24,4	25,8	25,8	27,4	27,4	28,5	28,5	26,5	26,5	35,7	35,7	42,1	42,1	31,8	31,8	31,8	31,8	32,3	32,3				
IO25	Seefelder Str. 43	2	-	-	16,1	20,2	20,2	22,1	22,1	25,8	25,8	26,4	26,4	23,7	23,7	21,8	21,8	23,1	23,1	31,7	31,7	31,7	31,7	25,2	25,2	23,0	23,0	24,2	24,2				
IO26	Tiasstraße 18	-	-	-	12,3	10,8	10,8	19,4	19,4	22,1	22,1	22,2	22,2	21,3	21,3	19,8	19,8	23,0	23,0	19,5	19,5	21,3	21,3	20,8	20,8	19,0	19,0	20,1	20,1				
IO27	Tiasstraße 17	-	-	-	20,1	14,5	14,5	24,2	24,2	23,5	23,5	24,0	24,0	23,8	23,8	22,9	22,9	22,2	22,2	24,4	24,4	24,4	24,4	24,4	24,4	22,4	22,4	21,0	21,0				
IO28	Tiasstraße 16	-	-	-	20,9	16,1	16,1	23,6	23,6	24,2	24,2	25,7	25,7	22,3	22,3	21,7	21,7	21,1	21,1	23,8	23,8	25,1	25,1	23,6	23,6	20,7	20,7	19,6	19,6				
IO29	Tiasstraße 15	-	-	-	20,3	21,7	21,7	23,7	23,7	27,1	27,1	28,0	28,0	23,3	23,3	23,3	23,3	23,2	23,2	26,9	26,9	26,9	26,9	25,5	25,5	21,7	21,7	21,5	21,5				
IO30	Tiasstraße 14	-	-	-	21,3	21,7	21,7	25,4	25,4	28,6	28,6	29,1	29,1	25,4	25,4	24,7	24,7	24,7	24,7	27,4	27,4	27,4	27,4	28,0	28,0	26,8	26,8	22,7	22,7				
IO31	Tiasstraße 13	-	-	-	18,6	13,0	13,0	25,3	25,3	22,6	22,6	20,7	20,7	20,7	20,7	20,7	21,7	21,7	23,1	23,1	23,1	23,1	23,9	23,9	23,6	23,6	24,1	24,1					
IO32	Tiasstraße 12	-	-	-	23,9	16,1	16,1	25,2	25,2	21,9	21,9	22,0	22,0	20,4	20,4	19,9	19,9	18,4	18,4	22,3	22,3	21,5	21,5	20,6	20,6	18,8	18,8	17,4	17,4				
IO33	Tiasstraße 11	-	-	-	27,1	18,7	18,7	28,2	28,2	25,4	25,4	25,9	25,9	23,5	23,5	23,0	23,0	22,5	22,5	24,4	24,4	24,4	24,4	24,1	24,1	21,8	21,8	20,6	20,6				
IO34	Tiasstraße 10	-	-	-	27,3	18,6	18,6	28,3	28,3	27,4	27,4	27,8	27,8	23,6	23,6	23,1	23,1	23,1	23,1	24,5	24,5	25,8	25,8	25,2	25,2	21,7	21,7	20,5	20,5				
IO35	Tiasstraße 9	-	-	-	31,0	15,4	15,4	33,6	33,6	34,5	34,5	34,0	34,0	32,3	32,3	30,7	30,7	31,9	31,9	31,7	31,7	32,8	32,8	32,4	32,4	30,5	30,5	29,3	29,3				
IO36	Tiasstraße 1	-	-	-	26,8	20,1	20,1	29,5	29,5	31,1	31,1	30,8	30,8	28,5	28,5	27,4	27,4	27,6	27,6	28,6	28,6	29,9	29,9	29,0	29,0	26,7	26,7	25,3	25,3				
IO37	Tiasstraße 1a	-	-	-	23,7	20,4	20,4	28,3	28,3	31,3	31,3	31,0	31,0	28,6	28,6	27,7	27,7	27,7	27,7	29,0	29,0	30,0	30,0	29,1	29,1	26,9	26,9	25,4	25,4				
IO38	Tiasstraße 2	-	-	-	27,8	22,5	22,5	30,6	30,6	31,9	31,9	31,9	31,9	29,6	29,6	28,5	28,5	28,4	28,4	30,8	30,8	30,9	30,9	30,1	30,1	27,9	27,9	26,7	26,7				
IO39	Tiasstraße 3	-	-	-	30,0	21,1	21,1	31,9	31,9	31,7	31,7	31,6	31,6	29,4	29,4	28,3	28,3	28,2	28,2	29,9	29,9	30,3	30,3	29,8	29,8	27,6	27,6	26,2	26,2				
IO40	Tiasstraße 4	-	-	-	29,0	22,2	22,2	31,4	31,4	31,9	31,9	31,9	31,9	29,2	29,2	28,5	28,5	28,2	28,2	30,1	30,1	30,7	30,7	29,9	29,9	27,5	27,5	26,3	26,3				
IO41	Tiasstraße 5	-	-	-	30,9	21,4	21,4	32,5	32,5	31,9	31,9	31,8	31,8	29,1	29,1	28,4	28,4	28,2	28,2	29,4	29,4	30,5	30,5	29,8	29,8	27,4	27,4	26,0	26,0				
IO42	Tiasstraße 6	-	-	-	30,6	21,0	21,0	32,3	32,3	31,7	31,7	31,6	31,6	28,9	28,9	28,3	28,3	28,1	28,1	29,1	29,1	30,3	30,3	29,6	29,6	27,3	27,3	25,8	25,8				
IO43	Tiasstraße 7	-	-	-	29,3	22,0	22,0	31,4	31,4	31,8	31,8	31,6	31,6</																				

## 6 Literatur und Quellenverzeichnis

- [1] Gutachten Nr. 5720.114, Prognose der auftretenden Geräuschimmissionen während der Bauarbeiten zur Umgestaltung der Gleisschleife und Haltestelle „Gehrenseestraße“, BeSB GmbH, 06.02.2015
- [2] VDI 2719, Schalldämmung von Fenstern und deren Zusatzeinrichtungen, August 1987
- [3] VDI 2058 Blatt 3, Beurteilung von Lärm am Arbeitsplatz unter Berücksichtigung unterschiedlicher Tätigkeiten, August 2014
- [4] AVV Baulärm, Allgemeine Verwaltungsvorschrift zum Schutz gegen Baulärm vom 19.08.1970

## 7 Anhang


- A1 Ergebnisse der Inaugenscheinnahme der Gebäude an allen Immissionsorten
- A2 Detaillierte Berechnungsergebnisse der Beurteilungspegel vor der Fassade und der mittleren Innenpegel aller gebäudeabhängigen Berechnungsaufpunkte
- A3 Vorbelastung aufgrund des Verkehrs an allen Berechnungsaufpunkten

## Anhang A1 Ergebnisse der Inaugenscheinnahme der Gebäude an allen Immissionsorten

Sichtprüfung	
IO:	IO01
Adresse:	Heckelberger Ring 8-18, 13053 Berlin, Alt-Hohenschönhausen
	
Beschreibung	
11-geschossiger Plattenbau aus DDR-Zeiten	
Fenster	
Typ:	neuwertige Fenster
Schallschutzklasse:	III (alle Fenster)
Fensterflächenanteil:	40%
Besonderheiten:	
Wand	
Aufbau:	20 cm Stahlbetonaußenwände
Wärmedämmung:	mit Wärmedämmung
Besonderheiten:	Paneelverkleidung aus augenscheinlich Magnesit gebundenen Platten mit offenen Fugen EG Klinkerverkleidung

Sichtprüfung	
IO:	I002
Adresse:	Hauptstraße 13, 13053 Berlin, Alt-Hohenschönhausen
	
Beschreibung	
massives Wohngebäude mit 2 Vollgeschossen und teilweise ausgebautem DG augenscheinlich nicht genutzt, wurde teilweise durch die Berliner Mietergemeinschaft genutzt und teilweise durch die Arbeiterwohlfahrt als geriatrische Tagespflege; beide Nutzungen offenbar stillgelegt	
Fenster	
Typ:	Fenster neueren Datums aber in extrem schlechten Zustand
Schallschutzklasse:	II (höchstens)
Fensterflächenanteil:	40%
Besonderheiten:	
Wand	
Aufbau:	Massivwand
Wärmedämmung:	keine Wärmedämmung
Besonderheiten:	



Sichtprüfung	
IO:	I003
Adresse:	Hauptstraße 43, 13053 Berlin, Alt-Hohenschönhausen
	
Beschreibung	
ehemalige Dorfschule; Nutzung derzeit unklar	
Fenster	
Typ:	bauzeitliche Sprossenfenster
Schallschutzklasse:	II (alle Fenster)
Fensterflächenanteil:	50%
Besonderheiten:	
Wand	
Aufbau:	Massiwand
Wärmedämmung:	keine Wärmedämmung
Besonderheiten:	




Sichtprüfung	
IO:	I004
Adresse:	Hauptstraße 12, 13053 Berlin, Alt-Hohenschönhausen
	
Beschreibung	
Gutshaus 1870/1880; als Restaurant genutzt; 1. Og ggf. Wohnnutzung	
Fenster	
Typ:	Giebelseite: Fenster neueren Datums
Schallschutzklasse:	II (alle Fenster)
Fensterflächenanteil:	40%
Besonderheiten:	
Wand	
Aufbau:	Massivwand
Wärmedämmung:	keine Wärmedämmung
Besonderheiten:	

Sichtprüfung	
<b>IO:</b>	IO05 & IO06
<b>Adresse:</b>	Seefelder Str. 48 & 50, 13053 Berlin, Alt-Hohenschönhausen
	
Beschreibung	
Hochhaus, 19 bzw. 21 geschosser aus der DDR	
Fenster	
<b>Typ:</b>	neue Fenster
<b>Schallschutzklasse:</b>	III (alle Fenster)
<b>Fensterflächenanteil:</b>	40%
<b>Besonderheiten:</b>	
Wand	
<b>Aufbau:</b>	20 cm Stahlbeton Außenfassade
<b>Wärmedämmung:</b>	Wärmedämmung
<b>Besonderheiten:</b>	Paneelerkleidung asu augenscheinlich Magnesit gebundenen Platten mit offenen Fugen EG Klinkerverkleidung

Sichtprüfung	
IO: IO07	
Adresse: Wartenberger Str.24, 13053 Berlin, Alt-Hohenschönhausen	
	
<b>Beschreibung</b>	
6 geschossiges Gebäude, reine Büronutzung	
<b>Fenster</b>	
Typ:	Alufenster
Schallschutzklasse:	III
Fensterflächenanteil:	EG & DG > 70% 2., 3. & 4. OG ca. 45 % (Lochfassade)
Besonderheiten:	Außenjalousien über Haupteingang im 1. -5- OG Vollverglasung der Fassade mit Opakenanteilen (ggf. Massivwand dahinter, augenscheinlich nicht festzustellen)
<b>Wand</b>	
Aufbau:	Massivwand
Wärmedämmung:	nein
Besonderheiten:	

Sichtprüfung	
IO: IO08	
Adresse: Seefelder Str. 40-46, 13053 Berlin, Alt-Hohenschönhausen	
	
Beschreibung	
6-geschossiger Plattenbau; Baujahr 1979	
Fenster	
Typ:	neue Fenster mit Überströmöffnung
Schallschutzklasse:	III (alle Fenster)
Fensterflächenanteil:	40%
Besonderheiten:	
Wand	
Aufbau:	20 cm Stahlbeton Außenfassade
Wärmedämmung:	Wärmedämmverbundsystem
Besonderheiten:	Paneelerkleidung asu augenscheinlich Magnesit gebundenen Platten mit offenen Fugen EG Klinkerverkleidung



Sichtprüfung	
<b>IO:</b>	1009
<b>Adresse:</b>	Gemeindehaus, Malchower Weg 2, 13053 Berlin, Alt-Hohenschönhausen
	
Beschreibung	
Freistehendes Gebäude	
Fenster	
<b>Typ:</b>	EG teilweise bauzeitliche Doppelkistenfenster aufgearbeitet teilweise Metallfensterverglasung
<b>Schallschutzklasse:</b>	III (alle Fenster)
<b>Fensterflächenanteil:</b>	70%
<b>Besonderheiten:</b>	genutzt durch die evangelische Gemeinde
Wand	
<b>Aufbau:</b>	Massivmauerwerk
<b>Wärmedämmung:</b>	nicht erkennbar
<b>Besonderheiten:</b>	Außenwände in Fachwerkoptik

Sichtprüfung	
IO: IO10	
Adresse: Malchower Weg 4, 13053 Berlin, Alt-Hohenschönhausen	
	
Beschreibung	
Freistehendes Gebäude	
Fenster	
Typ:	Fenster ca. 10 Jahre alt
Schallschutzklasse:	II (alle Fenster)
Fensterflächenanteil:	40%
Besonderheiten:	genutzt durch KJHV/KJSH Stiftung, Wohngruppe Bullabü
Wand	
Aufbau:	Massivmauerwerk
Wärmedämmung:	keine Wärmedämmung
Besonderheiten:	

<b>Sichtprüfung</b>	
<b>IO:</b> IO11 & IO12	
<b>Adresse:</b> Malchower Weg 6 & 6a, 13053 Berlin, Alt-Hohenschönhausen	
	
<b>Beschreibung</b>	
Freistehendes zweigeschossiges Mehrfamilienhaus	
<b>Fenster</b>	
<b>Typ:</b>	neuwertige Holzfenster
<b>Schallschutzklasse:</b>	III (alle Fenster)
<b>Fensterflächenanteil:</b>	60%
<b>Besonderheiten:</b>	
<b>Wand</b>	
<b>Aufbau:</b>	Massivmauerwerk
<b>Wärmedämmung:</b>	nicht erkennbar
<b>Besonderheiten:</b>	


<b>Sichtprüfung</b>	
<b>IO:</b> IO13	
<b>Adresse:</b> Malchower Weg 8, 13053 Berlin, Alt-Hohenschönhausen	
	
<b>Beschreibung</b>	
Mehrfamilienhaus Ende 19. Jahrhundert; 3 Vollgeschosse mit 1 Dachgeschoss	
<b>Fenster</b>	
<b>Typ:</b>	neuwertige Fenster
<b>Schallschutzklasse:</b>	III (alle Fenster)
<b>Fensterflächenanteil:</b>	60%
<b>Besonderheiten:</b>	
<b>Wand</b>	
<b>Aufbau:</b>	Massivmauerwerk
<b>Wärmedämmung:</b>	keine Wärmedämmung
<b>Besonderheiten:</b>	




Sichtprüfung	
<b>IO:</b>	IO14
<b>Adresse:</b>	Malchower Weg 10, 13053 Berlin, Alt-Hohenschönhausen
	
Beschreibung	
Mehrfamilienhaus neueren Datums; 3 Vollgeschosse mit 2 Dachgeschossen	
Fenster	
<b>Typ:</b>	neuwertige Fenster
<b>Schallschutzklasse:</b>	III (alle Fenster)
<b>Fensterflächenanteil:</b>	70%
<b>Besonderheiten:</b>	
Wand	
<b>Aufbau:</b>	Massivmauerwerk
<b>Wärmedämmung:</b>	mit hinterdämmter Ziegelvorsatzschale
<b>Besonderheiten:</b>	

Sichtprüfung	
<b>IO:</b> IO15 & IO16	
<b>Adresse:</b> Malchower Weg 7 & 9, 13053 Berlin, Alt-Hohenschönhausen	
	
Beschreibung	
Doppelhaus 1920iger Jahre	
Fenster	
<b>Typ:</b>	EG neuere Fenster DG konventionelle Dachflächenfenster
<b>Schallschutzklasse:</b>	II (alle Fenster)
<b>Fensterflächenanteil:</b>	40%
<b>Besonderheiten:</b>	
Wand	
<b>Aufbau:</b>	Massivwand
<b>Wärmedämmung:</b>	ohne Wärmedämmung
<b>Besonderheiten:</b>	

<b>IO:</b> IO17 & IO18	
<b>Adresse:</b> Malchower Weg 11 & 13, 13053 Berlin, Alt-Hohenschönhausen	
	
<b>Beschreibung</b>	
Doppelhaus 1920iger Jahre	
<b>Fenster</b>	
<b>Typ:</b>	neuwertige Fenster Nr. 11: DG Dachfenster und leichte gaube mit Minifenster Nr. 13: DG Dachflächenfenster
<b>Schallschutzklasse:</b>	III (alle Fenster)
<b>Fensterflächenanteil:</b>	40%
<b>Besonderheiten:</b>	
<b>Wand</b>	
<b>Aufbau:</b>	Massivwand
<b>Wärmedämmung:</b>	mit Wärmedämmung
<b>Besonderheiten:</b>	

Sichtprüfung	
IO: IO19 & IO20	
Adresse: Malchower Weg 12 & 14, 13053 Berlin, Alt-Hohenschönhausen	
	
Beschreibung	
Doppelhaus 1920iger Jahre	
Fenster	
Typ:	EG neuere Fenster DG Fenster in leichten Gauben
Schallschutzklasse:	II (alle Fenster)
Fensterflächenanteil:	50%
Besonderheiten:	
Wand	
Aufbau:	Massivwand
Wärmedämmung:	ohne Wärmedämmung
Besonderheiten:	




Sichtprüfung	
IO:	IO21
Adresse:	Malchower Weg 15, 13053 Berlin, Alt-Hohenschönhausen
	
Beschreibung	
Doppelhaus 1920iger Jahre	
Fenster	
Typ:	10 Jahre alte Fenster
Schallschutzklasse:	II (alle Fenster)
Fensterflächenanteil:	50%
Besonderheiten:	leichte Gauben
Wand	
Aufbau:	Massivwand
Wärmedämmung:	ohne Wärmedämmung
Besonderheiten:	

Sichtprüfung	
IO: IO22	
Adresse: Malchower Weg 18, 13053 Berlin, Alt-Hohenschönhausen	
	
Beschreibung	
2-geschossiges Mehrfamilienhaus, Anfang 20. Jahrhundert	
Fenster	
Typ:	EG & 1. OG: neue Fenster DG: Giebelverglasung & konventionelle Dachflächenfenster
Schallschutzklasse:	III (alle Fenster)
Fensterflächenanteil:	50%
Besonderheiten:	
Wand	
Aufbau:	Massivwand
Wärmedämmung:	mit Wärmedämmung
Besonderheiten:	



Sichtprüfung	
<b>IO:</b>	IO23
<b>Adresse:</b>	Malchower Weg 5, 13053 Berlin, Alt-Hohenschönhausen
	
Beschreibung	
Massives, freistehendes Gebäude Ende 19. Jahrhundert, 2 Vollgeschosse & 1 Dachgeschoss	
Fenster	
<b>Typ:</b>	neuwertige Fenster
<b>Schallschutzklasse:</b>	III (alle Fenster)
<b>Fensterflächenanteil:</b>	40%
<b>Besonderheiten:</b>	neuzeitig ausgebautes Dachgeschoss
Wand	
<b>Aufbau:</b>	Massiwand
<b>Wärmedämmung:</b>	keine Wärmedämmung
<b>Besonderheiten:</b>	

Sichtprüfung	
<b>IO:</b> IO24 & IO25	
<b>Adresse:</b> Seefelder Str. 43 & 45, 13053 Berlin, Alt-Hohenschönhausen	
	
Beschreibung	
Doppelhaus Ende 19. Jahrhundert	
Fenster	
<b>Typ:</b>	Nr. 43: EG neuer Fenster OG neuere Giebelfenster Nr. 45: schlecht aufgearbeitete bauzeitliche Doppelkastenfenster
<b>Schallschutzklasse:</b>	Nr. 43: III (alle Fenster) Nr. 42: II (alle Fenster)
<b>Fensterflächenanteil:</b>	50%
<b>Besonderheiten:</b>	
Wand	
<b>Aufbau:</b>	Massivwand
<b>Wärmedämmung:</b>	keine Wärmedämmung
<b>Besonderheiten:</b>	

<b>Sichtprüfung</b>	
<b>IO:</b> IO26	
<b>Adresse:</b> Titastraße 18, 13053 Berlin, Alt-Hohenschönhausen	
	
<b>Beschreibung</b>	
2-geschossiges Mehrfamilienhaus, Anfang 20. Jahrhundert	
<b>Fenster</b>	
<b>Typ:</b>	
<b>Schallschutzklasse:</b>	III (alle Fenster)
<b>Fensterflächenanteil:</b>	40%
<b>Besonderheiten:</b>	DG nicht ausgebaut
<b>Wand</b>	
<b>Aufbau:</b>	Massivwand
<b>Wärmedämmung:</b>	keine Wärmedämmung
<b>Besonderheiten:</b>	

Sichtprüfung	
IO: IO27	
Adresse: Titastraße 17, 13053 Berlin, Alt-Hohenschönhausen	
	
Beschreibung	
Freistehendes Einfamilienhaus, eine Etage, ca 5 Jahre alt	
Fenster	
Typ:	Fenster 10-20 Jahre alt
Schallschutzklasse:	III (alle Fenster)
Fensterflächenanteil:	40%
Besonderheiten:	
Wand	
Aufbau:	Massivwand
Wärmedämmung:	mit Wärmedämmung
Besonderheiten:	

Sichtprüfung	
IO: IO28, IO29, IO30 & IO31	
Adresse: Titastraße 13-16, 13053 Berlin, Alt-Hohenschönhausen	
	
Beschreibung	
Reihenhäuser 1920iger Jahre	
Fenster	
Typ:	EG & 1. OG: neuere Fenster Nr. 13 & 14: DG konventionelle Dachflächenfenster
Schallschutzklasse:	III (alle Fenster)
Fensterflächenanteil:	50%
Besonderheiten:	Dachgeschoss ausgebaut
Wand	
Aufbau:	Massivwand
Wärmedämmung:	keine Wärmedämmung
Besonderheiten:	



<b>Sichtprüfung</b>	
<b>IO:</b> IO32, IO33, IO34 & IO35	
<b>Adresse:</b> Titastraße 9-12, 13053 Berlin, Alt-Hohenschönhausen	
	
<b>Beschreibung</b>	
Reihenhäuser 1920iger Jahre	
<b>Fenster</b>	
<b>Typ:</b>	EG & 1. OG: neuere Fenster DG: konventionelle Dachflächenfenster
<b>Schallschutzklasse:</b>	III (alle Fenster)
<b>Fensterflächenanteil:</b>	50%
<b>Besonderheiten:</b>	Dachgeschoss ausgebaut
<b>Wand</b>	
<b>Aufbau:</b>	Massivwand
<b>Wärmedämmung:</b>	keine Wärmedämmung
<b>Besonderheiten:</b>	



Sichtprüfung	
IO:	IO36
Adresse:	Titastraße 1, 13053 Berlin, Alt-Hohenschönhausen
	
Beschreibung	
Einzelhaus 1920iger Jahre	
Fenster	
Typ:	Fenster 10-20 Jahre alt
Schallschutzklasse:	II (alle Fenster)
Fensterflächenanteil:	50%
Besonderheiten:	massive Gaube im OG
Wand	
Aufbau:	Massivwand
Wärmedämmung:	keine Wärmedämmung
Besonderheiten:	

Sichtprüfung	
IO: IO37, IO38, IO39 & IO40	
Adresse: Titastraße 1a-4, 13053 Berlin, Alt-Hohenschönhausen	
	
Beschreibung	
Reihenhäuser 1920iger Jahre	
Fenster	
Typ:	EG & 1. OG: neuere Fenster Nr. 2 & 3: DG konventionelle Dachflächenfenster
Schallschutzklasse:	III (alle Fenster)
Fensterflächenanteil:	50%
Besonderheiten:	Dachgeschoss ausgebaut
Wand	
Aufbau:	Massivwand
Wärmedämmung:	keine Wärmedämmung
Besonderheiten:	

<b>Sichtprüfung</b>	
<b>IO:</b> IO41, IO42, IO43 & IO44	
<b>Adresse:</b> Titastraße 5-8, 13053 Berlin, Alt-Hohenschönhausen	
	
<b>Beschreibung</b>	
Reihenhäuser 1920iger Jahre	
<b>Fenster</b>	
<b>Typ:</b>	EG & 1. OG: neuere Fenster DG: teilweise konventionelle Dachflächenfenster, eine gaube mit neuerm Fenster
<b>Schallschutzklasse:</b>	III (alle Fenster)
<b>Fensterflächenanteil:</b>	50%
<b>Besonderheiten:</b>	Dachgeschoss ausgebaut
<b>Wand</b>	
<b>Aufbau:</b>	Massivwand
<b>Wärmedämmung:</b>	keine Wärmedämmung
<b>Besonderheiten:</b>	


<b>Sichtprüfung</b>	
<b>IO:</b> IO45, IO46, IO47 & IO48	
<b>Adresse:</b> Paul-König-Str. 72-75, 13053 Berlin, Alt-Hohenschönhausen	
	
<b>Beschreibung</b>	
Doppelhaus 1920iger Jahre	
<b>Fenster</b>	
<b>Typ:</b>	Nr. 72: bauzeitliche Doppelseitenfenster Nr. 73: bauzeitliche Doppelseitenfenster Nr. 74: EG bauzeitliche Doppelseitenfenster 1. OG neuer Fenster Nr. 75: EG & 1. OG neue Fenster DG konventionelles Dachflächenfenster
<b>Schallschutzklasse:</b>	II (alle Fenster)
<b>Fensterflächenanteil:</b>	50%
<b>Besonderheiten:</b>	Dachgeschoss nicht ausgebaut
<b>Wand</b>	
<b>Aufbau:</b>	Massivwand
<b>Wärmedämmung:</b>	keine Wärmedämmung
<b>Besonderheiten:</b>	


Sichtprüfung	
IO: IO49, IO50, IO51 & IO52	
Adresse: Paul-König-Str. 7-10, 13053 Berlin, Alt-Hohenschönhausen	
	
Beschreibung	
Reihenhäuser 1920iger Jahre	
Fenster	
Typ:	Nr. 7: bauzeitliche Doppelseitenfenster Nr. 8: Fenster nuller Jahre, größeres Format Nr. 9: Doppelseitenfenster Nr. 10: neue Fenster
Schallschutzklasse:	Nr. 7, 8, 9: II Nr. 10: III
Fensterflächenanteil:	50%
Besonderheiten:	
Wand	
Aufbau:	Massivwand
Wärmedämmung:	keine Wärmedämmung
Besonderheiten:	




<b>Sichtprüfung</b>	
<b>IO:</b> IO53	
<b>Adresse:</b> Paul-König-Str. 76, 13053 Berlin, Alt-Hohenschönhausen	
	
<b>Beschreibung</b>	
Nebenaufgang von Paul-König-Str. 77	
<b>Fenster</b>	
<b>Typ:</b>	EG bauzeitliche Doppelkastenfenster OG ältere Einfachfenster DG übliches Dachfenster
<b>Schallschutzklasse:</b>	EG, OG, DG: II
<b>Fensterflächenanteil:</b>	40%
<b>Besonderheiten:</b>	
<b>Wand</b>	
<b>Aufbau:</b>	Massivwand
<b>Wärmedämmung:</b>	keine Wärmedämmung
<b>Besonderheiten:</b>	




<b>Sichtprüfung</b>	
<b>IO:</b> IO54	
<b>Adresse:</b> Paul-König-Str. 77, 13053 Berlin, Alt-Hohenschönhausen	
	
<b>Beschreibung</b>	
Torhäuschen; ca. 1920iger Jahre	
<b>Fenster</b>	
<b>Typ:</b>	Isolierverglasung mit schlechtem Rahmen
<b>Schallschutzklasse:</b>	II (höchstens)
<b>Fensterflächenanteil:</b>	30%
<b>Besonderheiten:</b>	Fenster aus dem Osten
<b>Wand</b>	
<b>Aufbau:</b>	Massivwand
<b>Wärmedämmung:</b>	keine Wärmedämmung
<b>Besonderheiten:</b>	

<b>Sichtprüfung</b>	
<b>IO:</b> IO55 & IO56	
<b>Adresse:</b> Paul-König-Str. 78 & 79, 13053 Berlin, Alt-Hohenschönhausen	
	
<b>Beschreibung</b>	
Mehrfamilienhaus; EG, 1. OG; DG ausgebaut	
<b>Fenster</b>	
<b>Typ:</b>	
<b>Schallschutzklasse:</b>	III
<b>Fensterflächenanteil:</b>	50%
<b>Besonderheiten:</b>	neuwertige Fenster
<b>Wand</b>	
<b>Aufbau:</b>	Massivwand
<b>Wärmedämmung:</b>	keine Wärmedämmung
<b>Besonderheiten:</b>	

Sichtprüfung	
IO: IO57 & IO58	
Adresse: Paul-König-Str. 1 & 2, 13053 Berlin, Alt-Hohenschönhausen	
	
Beschreibung	
Mehrfamilienhaus; EG, 1. OG; DG ausgebaut	
Fenster	
Typ:	Nr. 1: Fenster mit Überströmöffnung Nr. 2: Altbestand Doppelkassenfenster
Schallschutzklasse:	Nr. 1: III Nr. 2: II (höchstens)
Fensterflächenanteil:	50%
Besonderheiten:	
Wand	
Aufbau:	Massivwand
Wärmedämmung:	keine Wärmedämmung
Besonderheiten:	

Sichtprüfung	
IO: IO59	
Adresse: Paul-König-Str. 3, 13053 Berlin, Alt-Hohenschönhausen	
	
Beschreibung	
Torhäuschen; ca. 1920iger Jahre	
Fenster	
Typ:	Galeriefenster bauzeitliche Doppelkastenfenster EG zur Wartenberger Str. neuwertige Verglasung OG zur Wartenberger Str. bauzeitliche Doppelkastenfenster
Schallschutzklasse:	Galeriefenster & OG: II (höchstens) EG: III
Fensterflächenanteil:	30%
Besonderheiten:	
Wand	
Aufbau:	Massivwand
Wärmedämmung:	keine Wärmedämmung
Besonderheiten:	



Sichtprüfung	
IO:	IO61, IO62 & IO63
Adresse:	Wartenberger Str. 29, 29a, 29b, 13053 Berlin, Alt-Hohenschönhausen
	
Beschreibung	
Doppelhaus und freistehendes Einfamilienhaus; rund 1920iger Jahre	
Fenster	
Typ:	unterschiedliche Fenstertypen
Schallschutzklasse:	II
Fensterflächenanteil:	40%
Besonderheiten:	alle fenster neuwertig, Dachgeschoss nur in Nr. 29 bewohnt
Wand	
Aufbau:	Massives Mauerwerk
Wärmedämmung:	ohne sichtbare Wäremdämmung
Besonderheiten:	

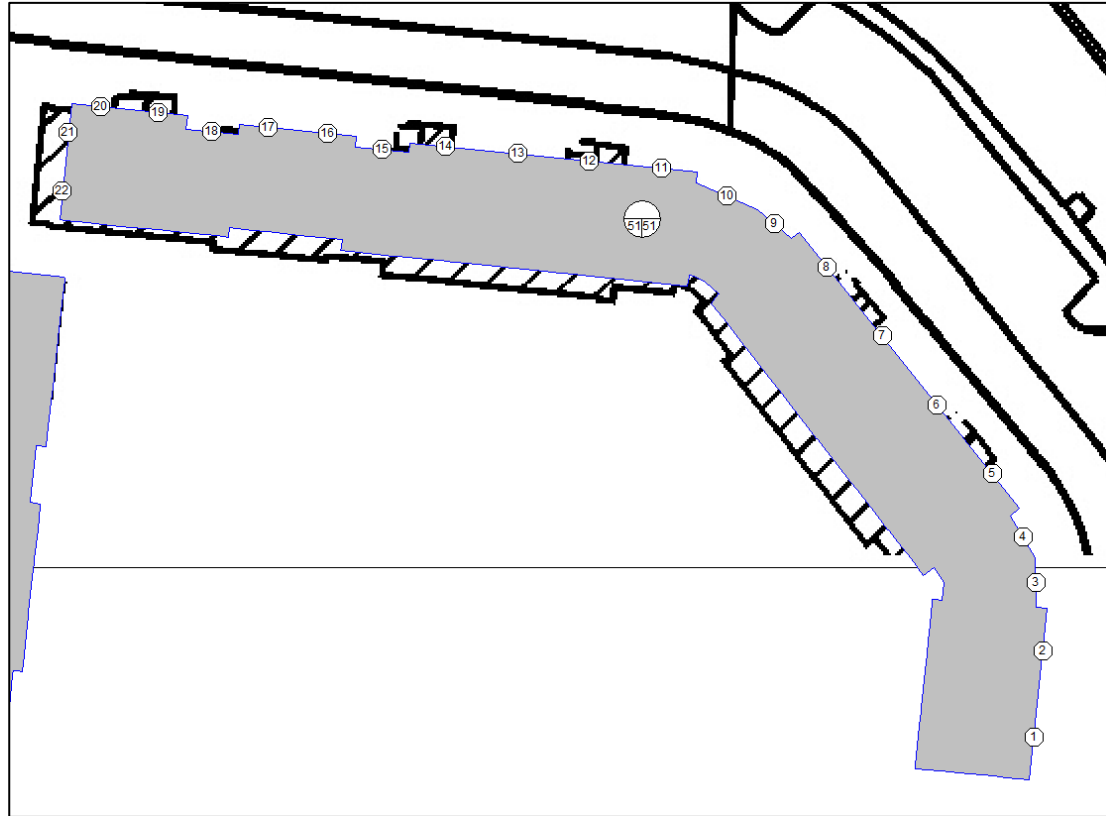
Sichtprüfung	
IO: IO64	
Adresse: Helge-Haase-Straße 3, 13053 Berlin, Alt-Hohenschönhausen	
	
Beschreibung	
freistehendes Einfamilienhaus	
Fenster	
Typ:	
Schallschutzklasse:	III
Fensterflächenanteil:	60%
Besonderheiten:	Lüftungsdurchlass im Fensterrahmen
Wand	
Aufbau:	Massivwand
Wärmedämmung:	Wärmedämmverbundsystem
Besonderheiten:	



<b>Sichtprüfung</b>	
<b>IO:</b> IO66	
<b>Adresse:</b> Gerhard-Schulz-Straße 4, 13053 Berlin, Alt-Hohenschönhausen	
	
<b>Beschreibung</b>	
freistehendes Einfamilienhaus	
<b>Fenster</b>	
<b>Typ:</b>	
<b>Schallschutzklasse:</b>	III
<b>Fensterflächenanteil:</b>	60%
<b>Besonderheiten:</b>	Lüftungsdurchlass im Fensterrahmen
<b>Wand</b>	
<b>Aufbau:</b>	Massivwand
<b>Wärmedämmung:</b>	Wärmedämmverbundsystem
<b>Besonderheiten:</b>	

Anhang A2 Detaillierte Berechnungsergebnisse der Beurteilungspegel vor der Fassade und der mittleren Innenpegel aller gebäudeabhängigen Berechnungsaufpunkte

IO01 – Heckelberger Ring 8-18



Beurteilungspegel Tag vor der Fassade  $L_{r,tag}$  in dB(A)

Bezeichnung	Fass.punktnr.	Stockwerk	Anzahl Wochen > 70 dB(A)	Woche																																																							
				1	2	3	4	5	6	7	8	9	10	11	12	13	14	15	16	17	18	19	20	21	22	23	24	25	26	27	28	29	30	31	32	33	34	35	36	37	38	39	40	41	42	43	44	45	46	47	48	49	50	51	52	53	54	55	56
Heckelberger Ring 8-18	1	EG	2	66.7	64.2	59.3	62.1	58.5	58.1	57.6	57.8	58.0	57.6	57.6	61.1	63.6	64.4	61.2	57.6	57.8	51.9	63.6	63.6	59.2	59.2	56.4	56.4	60.3	59.9	59.8	55.8	53.1	65.7	65.7	59.3	59.3	58.4	58.4	70.4	70.4	62.5	62.5	63.5	63.5	63.0	63.0	65.7	65.7	67.1	67.1	66.7	66.7	57.1	57.1	56.4	56.4	58.8	58.8	59.3
Heckelberger Ring 8-18	1	1.OG	2	66.7	64.2	59.6	61.8	58.5	58.1	57.5	57.8	57.9	57.5	57.5	61.1	63.6	64.4	61.1	57.4	57.4	51.8	63.4	63.4	59.0	59.0	56.2	56.2	60.1	59.7	59.6	55.6	53.0	65.6	65.6	59.1	59.1	58.7	58.7	70.4	70.4	62.4	62.4	63.4	63.4	63.0	63.0	65.5	65.5	67.1	67.1	66.7	66.7	56.7	56.7	56.0	56.0	58.4	58.4	58.9
Heckelberger Ring 8-18	1	2.OG	2	66.7	64.2	59.5	61.8	58.4	58.1	57.5	57.8	57.9	57.5	57.5	61.1	63.6	64.4	61.1	57.4	57.4	51.6	63.4	63.4	59.0	59.0	56.2	56.2	60.1	59.7	59.6	55.6	52.9	65.6	65.6	58.9	58.9	58.9	58.9	70.4	70.4	62.3	62.3	63.4	63.4	62.9	62.9	65.3	65.3	67.0	67.0	66.7	66.7	56.3	56.3	55.7	55.7	58.1	58.1	58.6
Heckelberger Ring 8-18	1	3.OG	2	66.6	64.2	59.3	61.8	58.3	58.0	57.5	57.7	57.8	57.5	57.4	61.0	63.5	64.4	61.0	57.3	57.3	51.5	63.4	63.4	59.0	59.0	56.1	56.1	60.1	59.7	59.6	55.6	52.8	65.6	65.6	58.8	58.8	58.7	58.7	70.4	70.4	62.3	62.3	63.4	63.4	62.9	62.9	65.3	65.3	67.0	67.0	66.6	66.6	56.3	56.3	55.7	55.7	58.1	58.1	58.6
Heckelberger Ring 8-18	1	4.OG	2	66.6	64.2	59.2	61.7	58.3	58.0	57.4	57.7	57.7	57.4	57.4	61.0	63.5	64.4	61.0	57.2	52.3	51.3	63.4	63.4	59.0	59.0	56.1	56.1	60.1	59.7	59.6	55.5	52.7	65.6	65.6	58.8	58.8	58.7	58.7	70.4	70.4	62.2	62.2	63.3	63.3	62.9	62.9	65.3	65.3	67.0	67.0	66.6	66.6	56.3	56.3	55.7	55.7	58.1	58.1	58.6
Heckelberger Ring 8-18	1	5.OG	2	66.5	64.1	59.2	61.7	58.4	57.9	57.4	57.6	57.7	57.4	57.4	60.9	63.4	64.3	60.9	57.3	57.3	51.5	63.4	63.4	59.0	59.0	56.0	56.0	60.0	59.7	59.6	55.5	52.7	65.5	65.5	58.8	58.8	58.7	58.7	70.3	70.3	62.2	62.2	63.3	63.3	62.9	62.9	65.3	65.3	67.0	67.0	66.6	66.6	56.4	56.4	55.7	55.7	58.1	58.1	58.6
Heckelberger Ring 8-18	1	6.OG	2	66.5	64.1	59.2	61.7	58.4	58.0	57.4	57.6	57.7	57.4	57.4	60.9	63.4	64.3	60.9	57.3	57.3	51.6	63.3	63.3	58.9	58.9	56.0	56.0	60.0	59.6	59.5	55.4	52.6	65.5	65.5	58.8	58.8	58.7	58.7	70.3	70.3	62.2	62.2	63.3	63.3	62.9	62.9	65.2	65.2	66.9	66.9	66.6	66.6	56.4	56.4	55.8	55.8	58.1	58.1	58.6
Heckelberger Ring 8-18	1	7.OG	2	66.4	64.1	59.2	61.7	58.4	57.9	57.4	57.6	57.6	57.3	57.3	60.9	63.4	64.2	60.9	57.3	57.3	51.6	63.3	63.3	58.9	58.9	56.0	56.0	60.0	59.6	59.5	55.4	52.6	65.5	65.5	58.8	58.8	58.7	58.7	70.2	70.2	62.2	62.2	63.3	63.3	62.9	62.9	65.2	65.2	66.9	66.9	66.5	66.5	56.4	56.4	55.8	55.8	58.1	58.1	58.6
Heckelberger Ring 8-18	1	8.OG	2	66.3	64.1	59.1	61.7	58.4	57.9	57.3	57.6	57.6	57.3	57.3	60.8	63.3	64.2	60.9	57.3	57.4	51.9	63.3	63.3	58.9	58.9	56.0	56.0	60.0	59.6	59.5	55.5	52.7	65.4	65.4	58.8	58.8	58.7	58.7	70.2	70.2	62.1	62.1	63.2	63.2	62.8	62.8	65.2	65.2	66.8	66.8	66.5	66.5	56.4	56.4	55.8	55.8	58.1	58.1	58.6
Heckelberger Ring 8-18	1	9.OG	2	66.3	64.0	59.1	61.7	58.5	57.8	57.3	57.5	57.5	57.2	57.2	60.7	63.2	64.1	60.9	57.3	57.4	52.1	63.3	63.3	58.9	58.9	56.1	56.1	60.0	59.6	59.5	55.5	52.8	65.4	65.4	58.8	58.8	58.7	58.7	70.1	70.1	62.1	62.1	63.2	63.2	62.8	62.8	65.2	65.2	66.7	66.7	66.4	66.4	56.4	56.4	55.9	55.9	58.2	58.2	58.6
Heckelberger Ring 8-18	1	10.OG	2	66.2	64.0	59.2	61.7	58.5	57.8	57.3	57.5	57.6	57.2	57.2	60.7	63.1	64.0	60.9	57.4	57.5	52.2	63.2	63.2	58.8	58.8	56.0	56.0	59.9	59.5	59.4	55.4	52.7	65.4	65.4	58.8	58.8	58.7	58.7	70.1	70.1	62.1	62.1	63.2	63.2	62.8	62.8	65.2	65.2	66.8	66.8	66.4	66.4	56.5	56.5	55.9	55.9	58.2	58.2	58.6
Heckelberger Ring 8-18	2	EG	2	67.8	64.9	59.9	62.6	59.3	58.9	58.4	58.6	58.8	58.4	58.4	62.1	64.7	65.4	61.7	57.9	58.1	52.2	64.1	64.1	59.7	59.7	56.8	56.8	60.8	60.4	60.3	56.2	53.4	66.2	66.2	59.7	59.7	58.8	58.8	71.3	71.3	63.1	63.1	64.1	64.1	63.7	63.7	66.4	66.4	68.0	68.0	67.6	67.6	57.5	57.5	56.9	56.9	59.4	59.4	59.9
Heckelberger Ring 8-18	2	1.OG	2	67.8	64.8	60.2	62.4	59.3	58.9	58.4	58.6	58.7	58.4	58.4	62.1	64.6	65.4	61.6	57.8	57.8	52.1	64.0	64.0	59.6	59.6	56.7	56.7	60.7	60.3	60.2	56.1	53.4	66.2	66.2	59.4	59.4	59.2	59.2	71.4	71.4	63.0	63.0	64.1	64.1	63.7	63.7	66.2	66.2	68.0	68.0	67.6	67.6	57.0	57.0	56.4	56.4	58.9	58.9	59.4
Heckelberger Ring 8-18	2	2.OG	2	67.8	64.8	60.1	62.4	59.2	58.9	58.4	58.6	58.7	58.4	58.4	62.1	64.6	65.4	61.6	57.7	57.7	52.0	63.9	63.9	59.5	59.5	56.6	56.6	60.6	60.2	60.1	56.0	53.3	66.1	66.1	59.2	59.2	59.3	59.3	71.3	71.3	62.9	62.9	64.0	64.0	63.6	63.6	66.1	66.1	67.9	67.9	67.5	67.5	56.7	56.7	56.2	56.2	58.7	58.7	59.2
Heckelberger Ring 8-18	2	3.OG	2	67.7	64.8	60.0	62.3	59.1	58.8	58.3	58.5	58.6	58.3	58.3	62.0	64.6	65.3	61.5	57.6	57.6	51.7	63.9	63.9	59.5	59.5	56.5	56.5	60.5	60.2	60.1	55.9	53.1	66.1	66.1	59.2	59.2	59.1	59.1	71.3	71.3	62.9	62.9	64.0	64.0	63.6	63.6	66.1	66.1	67.9	67.9	67.5	67.5	56.7	56.7	56.2	56.2	58.7	58.7	59.2
Heckelberger Ring 8-18	2	4.OG	2	67.7	64.7	59.9	62.3	59.1	58.8	58.3	58.5	58.5	58.3	58.3	62.0	64.5	65.3	61.4	57.6	57.6	51.6	63.9	63.9	59.5	59.5	56.5	56.5	60.5	60.2	60.1	55.9	53.0	66.1	66.1	59.1	59.1	59.1	59.1	71.3	71.3	62.9	62.9	64.0	64.0	63.6	63.6	66.0	66.0	67.9	67.9	67.5	67.5	56.7	56.7	56.2	56.2	58.7	58.7	59.2
Heckelberger Ring 8-18	2	5.OG	2	67.6	64.7	59.8	62.3	59.2	58.7	58.3	58.5	58.5	58.2	58.2	61.9	64.5	65.2	61.4	57.6	57.6	51.8	63.9	63.9	59.5	59.5	56.4	56.4	60.5	60.2	60.1	55.9	53.0	66.1	66.1	59.1	59.1	59.1	59.1	71.2	71.2	62.8	62.8	63.9	63.9	63.6	63.6	66.0	66.0	67.8	67.8	67.5	67.5	56.8	56.8	56.3	56.3	58.7	58.7	59.2
Heckelberger Ring 8-18	2	6.OG	2	67.5	64.7	59.8	62.3	59.1	58.7	58.2	58.4	58.4	58.2	58.2	61.8	64.4	65.2	61.4	57.6	57.6	51.8	63.9	63.9	59.5	59.5	56.4	56.4	60.5	60.2	60.1	55.9	53.0	66.1	66.1	59.1	59.1	59.1	59.1	71.1	71.1	62.8	62.8	63.9	63.9	63.6	63.6	66.0	66.0	67.7	67.7	67.4	67.4	56.8	56.8	56.3	56.3	58.7	58.7	59.2
Heckelberger Ring 8-18	2	7.OG	2	67.5	64.7	59.7	62.2	59.2	58.6	58.2	58.4	58.4	58.1	58.1	61.7	64.3	65.1	61.4	57.6	57.7	52.0	63.8	63.8	59.4	59.4	56.4	56.4	60.4	60.1	60.0	55.8	53.0	66.0	66.0	59.1	59.1	59.1	59.1	71.1	71.1	62.8	62.8	63.9	63.9	63.6	63.6	66.0	66.0	67.7	67.7	67.4	67.4	56.8	56.8	56.3	56.3	58.8	58.8	59.2
Heckelberger Ring 8-18	2	8.OG	2	67.4	64.6	59.7	62.2	59.1	58.6	58.1	58.3	58.3	58.1	58.0	61.7	64.2	65.0	61.4	57.6	57.7	52.2	63.8	63.8	59.4	59.4	56.4	56.4	60.4	60.1	60.0	55.9	53.1	66.0	66.0	59.1	59.1	59.1	59.1	71.0	71.0	62.7	62.7	63.8	63.8	63.5	63.5	65.9	65.9	67.6	67.6	67.3	67.3	56.8	56.8	56.4	56.4	58.8	58.8	59.2
Heckelberger Ring 8-18	2	9.OG	2	67.3	64.6	59.7	62.1	59.2	58.5	58.1	58.3	58.3	58.0	58.0	61.6	64.2	64.9	61.4	57.6	57.7	52.4	63.8	63.8	59.4	59.4	56.5	56.5	60.5	60.1	60.0	55.9	53.1	66.0	66.0	59.1	59.1	59.1	59.1	70.9	70.9	62.7	62.7																	

Bezeichnung	Fasspunktnr.	Stockwerk	Anzahl Wochen ^ 70 dB(A)	Woche																																																							
				1	2	3	4	5	6	7	8	9	10	11	12	13	14	15	16	17	18	19	20	21	22	23	24	25	26	27	28	29	30	31	32	33	34	35	36	37	38	39	40	41	42	43	44	45	46	47	48	49	50	51	52	53	54	55	56
				Heckelberger Ring 8-18	4	EG	3	70.1	66.0	61.5	63.6	61.0	60.5	60.3	60.4	60.4	60.2	60.2	64.0	66.8	67.3	62.5	58.5	58.6	52.8	64.8	64.8	60.4	60.4	57.3	57.3	61.4	61.1	61.0	56.8	53.9	66.9	66.9	60.1	60.1	59.3	59.3	72.6	72.6	64.0	64.0	65.0	65.0	64.6	64.6	67.6	67.6	69.3	69.3	68.9	68.9	58.1	58.1	57.9





Heckelberger Ring 8-18	16	EG	3	71.2	65.6	61.4	62.7	61.5	61.0	60.7	60.7	60.8	60.7	60.6	64.9	67.6	68.0	61.3	56.4	56.5	51.9	63.2	63.2	58.8	58.8	55.5	55.5	59.7	59.4	59.3	54.9	51.8	65.0	65.0	56.9	56.9	57.2	57.2	70.5	70.5	61.6	61.6	63.0	63.0	63.2	63.2	66.8	66.8	67.4	67.4	66.8	66.8	57.4	57.4	58.9	58.9	61.5	61.5	61.7
Heckelberger Ring 8-18	16	1.OG	3	71.3	65.7	61.6	62.9	61.6	61.0	60.8	60.8	60.9	60.7	60.7	65.0	67.7	68.0	61.5	56.8	56.9	52.5	63.3	63.3	58.9	58.9	55.7	55.7	59.8	59.5	59.4	55.1	52.1	65.0	65.0	57.5	57.5	58.0	58.0	70.6	70.6	61.8	61.8	63.2	63.2	63.3	63.3	66.6	66.6	67.5	67.5	66.9	66.9	57.5	57.5	58.7	58.7	61.2	61.2	61.3
Heckelberger Ring 8-18	16	2.OG	3	71.2	65.8	61.7	63.0	61.6	61.0	60.8	60.8	60.9	60.7	60.7	64.9	67.6	68.0	61.7	57.0	57.1	52.7	63.4	63.4	59.0	59.0	55.9	55.9	60.0	59.7	59.6	55.4	52.5	65.0	65.0	57.5	57.5	58.0	58.0	70.5	70.5	61.6	61.6	63.1	63.1	63.3	63.3	66.5	66.5	67.4	67.4	66.8	66.8	57.3	57.3	58.7	58.7	61.1	61.1	61.3
Heckelberger Ring 8-18	16	3.OG	3	71.2	65.9	61.7	63.0	61.8	61.1	60.9	60.9	60.9	60.8	60.7	64.9	67.6	68.0	61.7	57.0	57.3	53.3	63.5	63.5	59.1	59.1	56.1	56.1	60.1	59.8	59.7	55.5	52.7	65.0	65.0	58.2	58.2	58.5	58.5	70.4	70.4	61.9	61.9	63.2	63.2	63.3	63.3	66.6	66.6	67.5	67.5	66.8	66.8	57.8	57.8	58.8	58.8	61.2	61.2	61.3
Heckelberger Ring 8-18	16	4.OG	3	71.1	65.9	61.4	63.3	61.9	61.1	60.9	60.8	60.8	60.7	60.6	64.9	67.6	67.9	61.7	57.6	57.8	53.3	63.5	63.5	59.1	59.1	55.7	55.7	60.0	59.8	59.7	55.2	51.9	65.0	65.0	59.2	59.2	59.4	59.4	70.5	70.5	62.3	62.3	63.5	63.5	63.4	63.4	66.6	66.6	67.6	67.6	66.9	66.9	58.4	58.4	58.9	58.9	61.0	61.0	61.1
Heckelberger Ring 8-18	16	5.OG	3	71.1	66.0	61.6	63.7	62.0	61.1	60.9	60.9	60.9	60.8	60.7	64.9	67.6	68.0	62.0	58.2	58.5	53.8	63.8	63.8	59.4	59.4	56.2	56.2	60.4	60.0	59.9	55.7	52.7	65.0	65.0	59.3	59.3	59.4	59.4	70.4	70.4	62.4	62.4	63.5	63.5	63.4	63.4	66.5	66.5	67.5	67.5	66.8	66.8	58.5	58.5	58.9	58.9	60.9	60.9	61.0
Heckelberger Ring 8-18	16	6.OG	3	70.9	66.0	61.5	63.6	62.1	61.0	60.9	60.8	60.8	60.7	60.6	64.7	67.4	67.8	62.0	58.2	58.6	54.3	63.9	63.9	59.5	59.5	56.3	56.3	60.5	60.1	60.0	55.8	52.8	65.0	65.0	59.5	59.5	59.5	59.5	70.4	70.4	62.4	62.4	63.5	63.5	63.5	63.5	66.7	66.7	67.6	67.6	66.9	66.9	58.7	58.7	59.3	59.3	61.2	61.2	61.3
Heckelberger Ring 8-18	16	7.OG	3	70.8	66.2	61.6	63.5	62.1	61.0	60.9	60.8	60.8	60.7	60.6	64.7	67.4	67.8	62.3	58.3	58.6	54.4	63.9	63.9	59.5	59.5	56.4	56.4	60.5	60.1	60.1	55.8	52.9	65.0	65.0	59.6	59.6	59.5	59.5	70.3	70.3	62.3	62.3	63.5	63.5	63.5	63.5	66.6	66.6	67.5	67.5	66.8	66.8	58.7	58.7	59.3	59.3	61.2	61.2	61.3
Heckelberger Ring 8-18	16	8.OG	3	70.7	66.1	61.6	63.6	62.1	61.0	60.8	60.7	60.8	60.6	60.6	64.6	67.3	67.7	62.3	58.5	58.8	54.6	63.9	63.9	59.5	59.5	56.5	56.5	60.5	60.2	60.1	56.0	53.2	65.0	65.0	59.6	59.6	59.4	59.4	70.3	70.3	62.3	62.3	63.5	63.5	63.5	63.5	66.6	66.6	67.5	67.5	66.8	66.8	58.7	58.7	59.3	59.3	61.2	61.2	61.3
Heckelberger Ring 8-18	16	9.OG	3	70.6	66.1	61.7	63.6	62.0	60.9	60.8	60.7	60.7	60.6	60.5	64.5	67.2	67.7	62.4	58.6	58.9	54.7	63.9	63.9	59.5	59.5	56.6	56.6	60.6	60.2	60.1	56.1	53.3	65.0	65.0	59.7	59.7	59.5	59.5	70.2	70.2	62.3	62.3	63.5	63.5	63.4	63.4	66.6	66.6	67.5	67.5	66.8	66.8	58.7	58.7	59.3	59.3	61.2	61.2	61.3
Heckelberger Ring 8-18	16	10.OG	3	70.5	66.1	61.7	63.5	62.0	60.8	60.6	60.6	60.6	60.5	60.4	64.4	67.1	67.5	62.4	58.6	58.9	54.8	63.9	63.9	59.5	59.5	56.7	56.7	60.6	60.2	60.1	56.1	53.4	65.0	65.0	59.6	59.6	59.5	59.5	70.2	70.2	62.2	62.2	63.4	63.4	63.4	63.4	66.5	66.5	67.4	67.4	66.6	66.6	58.7	58.7	59.3	59.3	61.2	61.2	61.3
Heckelberger Ring 8-18	17	EG	3	70.7	65.1	60.5	62.2	60.9	60.5	60.2	60.2	60.2	60.2	60.1	64.5	67.1	67.5	60.6	55.5	55.7	50.3	63.0	63.0	58.6	58.6	54.7	54.7	59.4	59.3	59.2	54.3	50.4	64.8	64.8	57.5	57.5	57.5	57.5	70.1	70.1	61.8	61.8	62.6	62.6	62.8	62.8	66.4	66.4	67.1	67.1	66.4	66.4	57.2	57.2	57.9	57.9	60.9	60.9	61.2
Heckelberger Ring 8-18	17	1.OG	3	70.8	65.1	60.7	62.4	61.1	60.6	60.2	60.2	60.3	60.2	60.1	64.5	67.1	67.5	60.7	55.9	56.1	51.1	63.0	63.0	58.6	58.6	54.9	54.9	59.4	59.3	59.2	54.4	50.8	64.7	64.7	57.8	57.8	58.1	58.1	70.1	70.1	61.8	61.8	62.8	62.8	62.8	62.8	66.2	66.2	67.1	67.1	66.5	66.5	57.3	57.3	58.0	58.0	60.6	60.6	60.8
Heckelberger Ring 8-18	17	2.OG	3	70.8	65.4	60.9	62.6	61.1	60.6	60.3	60.3	60.3	60.2	60.1	64.1	66.8	67.2	62.1	58.4	58.6	54.2	63.6	63.6	59.2	59.2	56.1	56.1	60.2	59.8	59.8	55.5	52.6	64.7	64.7	59.4	59.4	59.4	59.4	70.0	70.0	61.8	61.8	62.7	62.7	62.8	62.8	66.2	66.2	67.1	67.1	66.4	66.4	57.3	57.3	57.9	57.9	60.6	60.6	60.9
Heckelberger Ring 8-18	17	3.OG	3	70.7	65.5	61.0	62.8	61.2	60.7	60.4	60.3	60.3	60.2	64.5	67.1	67.5	61.2	56.8	56.9	52.0	63.2	63.2	58.8	58.8	55.5	55.5	59.8	59.5	59.4	55.0	51.8	64.7	64.7	58.1	58.1	58.6	58.6	70.0	70.0	61.9	61.9	62.8	62.8	62.9	62.9	66.3	66.3	67.1	67.1	66.4	66.4	57.7	57.7	58.3	58.3	60.8	60.8	61.0	
Heckelberger Ring 8-18	17	4.OG	3	70.7	65.5	60.7	62.9	61.7	60.7	60.4	60.3	60.3	60.4	60.2	64.5	67.1	67.5	61.3	57.3	57.7	53.4	63.2	63.2	58.8	58.8	55.2	55.2	59.7	59.5	59.4	54.7	51.2	64.7	64.7	59.0	59.0	59.1	59.1	70.0	70.0	61.9	61.9	63.1	63.1	63.1	63.1	66.2	66.2	67.2	67.2	66.5	66.5	58.1	58.1	58.7	58.7	60.7	60.7	60.8
Heckelberger Ring 8-18	17	5.OG	3	70.6	65.4	61.0	63.3	61.8	60.7	60.4	60.4	60.4	60.2	64.4	67.1	67.5	61.5	57.8	58.2	53.8	63.4	63.4	59.0	59.0	55.7	55.7	60.0	59.7	59.6	55.2	52.0	64.7	64.7	59.2	59.2	59.3	59.3	70.0	70.0	62.0	62.0	63.2	63.2	63.2	63.2	66.0	66.0	67.1	67.1	66.4	66.4	58.2	58.2	58.6	58.6	60.4	60.4	60.5	
Heckelberger Ring 8-18	17	6.OG	1	70.4	65.6	61.1	63.3	61.8	60.7	60.4	60.4	60.4	60.3	60.2	64.3	67.0	67.4	61.8	58.2	58.5	54.0	63.6	63.6	59.2	59.2	55.9	55.9	60.1	59.8	59.7	55.4	52.3	64.7	64.7	59.4	59.4	59.4	59.4	69.9	69.9	62.1	62.1	63.3	63.3	63.2	63.2	66.3	66.3	67.1	67.1	66.4	66.4	58.6	58.6	59.1	59.1	60.9	60.9	60.9
Heckelberger Ring 8-18	17	7.OG	1	70.3	65.7	61.1	63.3	61.7	60.6	60.4	60.3	60.3	60.2	64.2	66.9	67.3	61.8	58.2	58.5	54.1	63.7	63.7	59.3	59.3	56.1	56.1	60.2	59.9	59.8	55.5	52.5	64.8	64.8	59.4	59.4	59.4	59.4	69.9	69.9	62.1	62.1	63.3	63.3	63.2	63.2	66.4	66.4	67.2	67.2	66.4	66.4	58.6	58.6	59.2	59.2	61.0	61.0	61.1	
Heckelberger Ring 8-18	17	8.OG	1	70.3	65.8	61.2	63.3	61.8	60.7	60.4	60.4	60.4	60.3	60.2	64.3	66.9	67.4	62.0	58.3	58.5	54.2	63.7	63.7	59.3	59.3	56.1	56.1	60.3	59.9	59.8	55.6	52.6	64.7	64.7	59.4	59.4	59.3	59.3	69.8	69.8	62.0	62.0	63.2	63.2	63.2	63.2	66.3	66.3	67.1	67.1	66.3	66.3	58.6	58.6	59.2	59.2	61.0	61.0	61.1
Heckelberger Ring 8-18	17	9.OG	1	70.1	65.8																																																						



Bezeichnung	Fass.punktnr.	Stockwerk	Anzahl Wochen > 70 dB(A)	Woche																																																							
				1	2	3	4	5	6	7	8	9	10	11	12	13	14	15	16	17	18	19	20	21	22	23	24	25	26	27	28	29	30	31	32	33	34	35	36	37	38	39	40	41	42	43	44	45	46	47	48	49	50	51	52	53	54	55	56
Heckelberger Ring 8-18	22	EG	0	49.3	45.2	40.0	43.6	42.2	39.8	39.8	39.8	39.7	39.6	39.6	43.3	46.1	46.6	41.8	39.1	39.7	35.6	43.6	43.6	39.2	39.2	35.7	35.7	40.1	39.9	39.8	35.2	31.7	44.4	44.4	40.5	40.5	39.3	39.3	48.5	48.5	41.0	41.0	43.5	43.5	42.7	42.7	44.1	44.1	46.2	46.2	45.0	45.0	38.6	38.6	38.7	38.7	38.4	38.4	38.7
Heckelberger Ring 8-18	22	1.OG	0	49.3	45.1	40.0	43.4	42.0	39.7	39.7	39.7	39.6	39.6	39.5	43.2	46.0	46.5	41.6	38.9	39.5	35.3	43.4	43.4	39.0	39.0	35.5	35.5	39.9	39.7	39.6	35.0	31.6	44.3	44.3	40.3	40.3	39.1	39.1	48.6	48.6	40.9	40.9	43.3	43.3	42.6	42.6	44.1	44.1	46.3	46.3	45.1	45.1	38.4	38.4	38.5	38.5	38.4	38.4	38.8
Heckelberger Ring 8-18	22	2.OG	0	49.3	45.1	39.9	43.3	41.9	39.7	39.7	39.7	39.6	39.5	39.5	43.2	46.0	46.5	41.6	38.7	39.3	35.0	43.4	43.4	39.0	39.0	35.5	35.5	39.9	39.7	39.6	35.0	31.5	44.3	44.3	40.0	40.0	38.9	38.9	48.5	48.5	40.8	40.8	43.2	43.2	42.5	42.5	44.0	44.0	46.5	46.5	45.0	45.0	38.3	38.3	38.4	38.4	38.6	38.6	39.4
Heckelberger Ring 8-18	22	3.OG	0	49.3	45.1	39.9	43.4	42.2	39.8	39.7	39.7	39.6	39.6	43.3	46.0	46.5	41.6	38.9	39.6	35.6	43.4	43.4	39.0	39.0	35.5	35.5	39.9	39.7	39.6	35.0	31.5	44.3	44.3	40.3	40.3	39.0	39.0	48.5	48.5	40.8	40.8	43.4	43.4	43.0	43.0	44.0	44.0	47.1	47.1	45.0	45.0	38.9	38.9	39.3	39.3	39.6	39.6	40.5	
Heckelberger Ring 8-18	22	4.OG	0	49.2	45.1	40.0	43.8	42.3	39.8	39.8	39.8	39.7	39.6	39.6	43.2	46.0	46.5	41.8	39.5	40.1	35.8	43.5	43.5	39.1	39.1	35.6	35.6	40.0	39.8	39.7	35.1	31.7	44.2	44.2	40.3	40.3	39.0	39.0	48.4	48.4	40.8	40.8	43.4	43.4	43.0	43.0	44.1	44.1	47.2	47.2	45.1	45.1	39.0	39.0	39.4	39.4	39.7	39.7	40.7
Heckelberger Ring 8-18	22	5.OG	0	49.4	45.8	40.0	44.5	42.4	41.2	39.9	39.9	39.8	40.2	39.7	44.1	46.0	46.6	42.1	40.1	40.5	35.8	43.8	43.8	39.4	39.4	35.9	35.9	40.3	40.1	40.0	35.4	31.9	44.3	44.3	40.8	40.8	41.5	41.5	48.8	48.8	42.8	42.8	43.8	43.8	43.6	43.6	44.4	44.4	50.0	50.0	46.0	46.0	41.5	41.5	41.1	41.1	42.3	42.3	44.6
Heckelberger Ring 8-18	22	6.OG	0	49.3	45.9	40.0	44.5	42.4	41.2	39.9	39.9	39.8	40.1	39.7	44.1	46.0	46.5	42.3	40.1	40.5	35.8	44.7	44.7	40.3	40.3	36.6	36.6	41.1	41.0	40.9	36.1	32.5	44.6	44.6	41.9	41.9	41.9	41.9	48.8	48.8	43.7	43.7	43.9	43.9	43.7	43.7	49.5	49.5	50.7	50.7	46.6	46.6	43.1	43.1	43.6	43.6	46.3	46.3	47.6
Heckelberger Ring 8-18	22	7.OG	0	49.3	46.2	40.1	44.7	42.5	41.3	40.0	40.0	39.9	40.2	39.8	44.1	46.1	46.7	42.6	40.2	40.7	35.8	44.7	44.7	40.3	40.3	36.6	36.6	41.1	41.0	40.9	36.1	32.5	44.6	44.6	41.9	41.9	41.9	41.9	48.8	48.8	43.6	43.6	43.9	43.9	43.7	43.7	49.5	49.5	50.8	50.8	46.6	46.6	43.1	43.1	43.6	43.6	46.3	46.3	47.7
Heckelberger Ring 8-18	22	8.OG	0	49.2	46.4	40.1	44.6	42.4	41.3	40.0	40.0	39.9	40.2	39.8	44.1	46.0	46.6	42.7	40.2	40.6	35.8	44.7	44.7	40.3	40.3	36.6	36.6	41.1	41.0	40.9	36.1	32.5	44.5	44.5	41.9	41.9	41.9	41.9	48.7	48.7	43.6	43.6	43.8	43.8	43.7	43.7	49.5	49.5	50.8	50.8	46.6	46.6	43.1	43.1	43.6	43.6	46.3	46.3	47.7
Heckelberger Ring 8-18	22	9.OG	0	49.2	46.4	40.1	44.6	42.5	41.3	40.0	39.9	39.9	40.2	39.8	44.0	45.9	46.6	42.7	40.2	40.6	35.9	44.7	44.7	40.3	40.3	36.6	36.6	41.1	41.0	40.9	36.1	32.5	44.5	44.5	42.0	42.0	42.0	42.0	48.7	48.7	43.6	43.6	43.8	43.8	43.7	43.7	49.5	49.5	50.8	50.8	46.6	46.6	43.1	43.1	43.6	43.6	46.3	46.3	47.7
Heckelberger Ring 8-18	22	10.OG	0	50.3	48.0	41.2	46.4	44.2	42.8	41.5	41.4	41.3	41.7	41.2	45.4	47.2	47.9	44.4	42.1	42.5	37.7	46.4	46.4	42.0	42.0	38.1	38.1	42.8	42.7	42.7	37.7	33.7	46.5	46.5	43.8	43.8	44.0	44.0	50.3	50.3	45.4	45.4	45.8	45.8	45.7	45.7	50.8	50.8	51.7	51.7	48.1	48.1	44.6	44.6	45.0	45.0	47.4	47.4	48.5

Innenpegel Tag L<sub>1,tag</sub> in dB(A)

Bezeichnung	Fass.punktnr.	Stockwerk	Anzahl Wochen 40-45 dB(A)	Anzahl Wochen 45-50 dB(A)	Anzahl Wochen > 50 dB(A)	Woche																																																							
						1	2	3	4	5	6	7	8	9	10	11	12	13	14	15	16	17	18	19	20	21	22	23	24	25	26	27	28	29	30	31	32	33	34	35	36	37	38	39	40	41	42	43	44	45	46	47	48	49	50	51	52	53	54	55	56
Heckelberger Ring 8-18	1	EG	-	-	-	30.6	28.1	23.1	26.0	22.4	22.0	21.4	21.6	21.9	21.4	21.5	24.9	27.5	28.3	25.1	21.5	21.7	15.8	27.5	27.5	23.1	23.1	20.3	20.3	24.2	23.8	23.6	19.7	17.0	29.5	29.5	23.2	23.2	22.3	22.3	34.3	34.3	26.4	26.4	27.4	27.4	26.9	26.9	29.6	29.6	31.0	31.0	30.6	30.6	21.0	21.0	20.2	20.2	22.7	22.7	23.2
Heckelberger Ring 8-18	1	1.OG	-	-	-	30.6	28.0	23.5	25.7	22.3	21.9	21.4	21.7	21.8	21.4	21.4	25.0	27.5	28.3	25.0	21.3	21.3	15.7	27.3	27.3	22.9	22.9	20.1	20.1	24.0	23.6	23.4	19.5	16.9	29.4	29.4	22.9	22.9	22.6	22.6	34.3	34.3	26.3	26.3	27.3	27.3	26.8	26.8	29.4	29.4	30.9	30.9	30.6	30.6	20.6	20.6	19.8	19.8	22.2	22.2	22.7
Heckelberger Ring 8-18	1	2.OG	-	-	-	30.6	28.1	23.4	25.7	22.3	22.0	21.4	21.6	21.7	21.4	21.4	25.0	27.5	28.3	25.0	21.3	21.2	15.5	27.3	27.3	22.9	22.9	20.1	20.1	24.0	23.6	23.4	19.5	16.8	29.4	29.4	22.7	22.7	22.8	22.8	34.3	34.3	26.1	26.1	27.2	27.2	26.8	26.8	29.2	29.2	30.9	30.9	30.6	30.6	20.2	20.2	19.5	19.5	22.0	22.0	22.5
Heckelberger Ring 8-18	1	3.OG	-	-	-	30.5	28.0	23.2	25.7	22.2	21.9	21.3	21.6	21.6	21.3	21.3	24.9	27.4	28.2	24.9	21.2	21.2	15.4	27.3	27.3	22.9	22.9	20.0	20.0	24.0	23.6	23.4	19.4	16.7	29.4	29.4	22.7	22.7	22.6	22.6	34.3	34.3	26.1	26.1	27.2	27.2	26.8	26.8	29.2	29.2	30.9	30.9	30.6	30.6	20.2	20.2	19.6	19.6	22.0	22.0	22.5
Heckelberger Ring 8-18	1	4.OG	-	-	-	30.5	28.0	23.1	25.6	22.2	21.9	21.3	21.5	21.6	21.3	21.3	24.9	27.4	28.2	24.9	21.1	21.1	15.2	27.3	27.3	22.9	22.9	19.9	19.9	23.9	23.5	23.4	19.4	16.6	29.4	29.4	22.7	22.7	22.6	22.6	34.2	34.2	26.1	26.1	27.2	27.2	26.8	26.8	29.2	29.2	30.9	30.9	30.5	30.5	20.2	20.2	19.5	19.5	21.9	21.9	22.5
Heckelberger Ring 8-18	1	5.OG	-	-	-	30.4	28.0	23.1	25.6	22.2	21.8	21.3	21.5	21.5	21.3	21.2	24.8	27.3	28.1	24.8	21.1	21.1	15.4	27.3	27.3	22.9	22.9	19.9	19.9	23.9	23.5	23.4	19.3	16.5	29.3	29.3	22.6	22.6	22.6	22.6	34.2	34.2	26.1	26.1	27.2	27.2	26.8	26.8	29.2	29.2	30.8	30.8	30.5	30.5	20.2	20.2	19.6	19.6	22.0	22.0	22.5
Heckelberger Ring 8-18	1	6.OG	-	-	-	30.4	28.0	23.1	25.6	22.3	21.8	21.3	21.5	21.5	21.3	21.2	24.8	27.3	28.1	24.8	21.1	21.2	15.5	27.2	27.2	22.8	22.8	19.8	19.8	23.8	23.4	23.3	19.3	16.5	29.3	29.3	22.6	22.6	22.6	22.6	34.1	34.1	26.0	26.0	27.1	27.1	26.8	26.8	29.1	29.1	30.8	30.8	30.4	30.4	20.3	20.3	19.7	19.7	22.0	22.0	22.5
Heckelberger Ring 8-18	1	7.OG	-	-	-	30.3	27.9	23.0	25.6	22.3	21.8	21.2	21.5	21.5	21.2	21.2	24.7	27.2	28.1	24.8	21.1	21.2	15.5	27.2	27.2	22.8	22.8	19.8	19.8	23.8	23.4	23.3	19.3	16.5	29.3	29.3	22.6	22.6	22.6	22.6	34.1	34.1	26.0	26.0	27.1	27.1	26.8	26.8	29.1	29.1	30.8	30.8	30.4	30.4	20.3	20.3	19.7	19.7	22.0	22.0	22.5
Heckelberger Ring 8-18	1	8.OG	-	-	-	30.2	27.9	23.0	25.6	22.3	21.7	21.2	21.4	21.4	21.2	21.1	24.7	27.2	28.0	24.8	21.2	21.2	15.8	27.2	27.2	22.8	22.8	19.9	19.9	23.9	23.5	23.3	19.3	16.6	29.2	29.2	22.6	22.6	22.6	22.6	34.1	34.1	26.0	26.0	27.1	27.1	26.7	26.7	29.1	29.1	30.7	30.7	30.3	30.3	20.3	20.3	19.7	19.7	22.0	22.0	22.4
Heckelberger Ring 8-18	1	9.OG	-	-	-	30.1	27.8	23.0	25.5	22.3	21.7	2																																																	

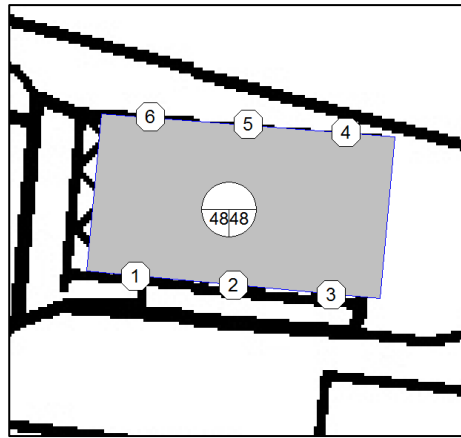
Bezeichnung	FasspunktNr.	Stoßwerk	Anzahl Wochen 40-45 dB(A)	Anzahl Wochen 45-50 dB(A)	Anzahl Wochen > 50 dB(A)	Woche																																																							
						1	2	3	4	5	6	7	8	9	10	11	12	13	14	15	16	17	18	19	20	21	22	23	24	25	26	27	28	29	30	31	32	33	34	35	36	37	38	39	40	41	42	43	44	45	46	47	48	49	50	51	52	53	54	55	56
						Heckelberger Ring 8-18	5	EG	-	-	-	35.5	30.5	26.3	28.2	26.0	25.5	25.3	25.4	25.4	25.2	25.2	29.3	32.1	32.5	26.7	22.6	22.7	17.1	29.0	29.0	24.6	24.6	21.4	21.4	25.5	25.2	25.1	20.9	17.9	31.0	31.0	24.3	24.3	23.5	23.5	37.0	37.0	28.1	28.1	29.2	29.2	28.8	28.8	31.8	31.8	33.7	33.7	33.2	33.2	22.1

Bezeichnung	FasspunktNr.	Stockwerk	Anzahl Wochen 40-45 dB(A)	Anzahl Wochen 45-50 dB(A)	Anzahl Wochen > 50 dB(A)	Woche																																																							
						1	2	3	4	5	6	7	8	9	10	11	12	13	14	15	16	17	18	19	20	21	22	23	24	25	26	27	28	29	30	31	32	33	34	35	36	37	38	39	40	41	42	43	44	45	46	47	48	49	50	51	52	53	54	55	56
						Heckelberger Ring 8-18	11	EG	-	-	-	37.4	31.8	27.1	29.3	27.9	27.0	26.9	26.9	26.9	26.9	26.8	31.0	33.8	34.2	27.5	23.0	23.4	18.1	29.3	29.3	24.9	24.9	21.1	21.1	25.7	25.6	25.6	20.6	16.7	30.8	30.8	24.5	24.5	23.9	23.9	37.3	37.3	28.3	28.3	29.4	29.4	29.2	29.2	30.7	30.7	33.8	33.8	33.5	33.5	22.3



Bezeichnung	FasspunktNr.	Stoßwerk	Anzahl Wochen 40-45 dB(A)	Anzahl Wochen 45-50 dB(A)	Anzahl Wochen > 50 dB(A)	Woche																																																							
						1	2	3	4	5	6	7	8	9	10	11	12	13	14	15	16	17	18	19	20	21	22	23	24	25	26	27	28	29	30	31	32	33	34	35	36	37	38	39	40	41	42	43	44	45	46	47	48	49	50	51	52	53	54	55	56
Heckelberger Ring 8-18	17	EG	-	-	-	34.6	29.0	24.4	26.1	24.8	24.4	24.0	24.0	24.1	24.0	23.9	28.3	31.0	31.4	24.5	19.4	19.5	14.2	26.8	26.8	22.4	22.4	18.6	18.6	23.3	23.1	23.1	18.1	14.3	28.7	28.7	21.4	21.4	21.3	21.3	33.9	33.9	25.7	25.7	26.5	26.5	26.6	26.6	30.3	30.3	31.0	31.0	30.3	30.3	21.1	21.1	21.8	21.8	24.7	24.7	25.0
Heckelberger Ring 8-18	17	1.OG	-	-	-	34.6	29.0	24.6	26.3	25.0	24.5	24.1	24.1	24.2	24.1	24.0	28.4	31.0	31.4	24.6	19.8	20.0	15.0	26.9	26.9	22.5	22.5	18.8	18.8	23.3	23.1	23.1	18.3	14.6	28.6	28.6	21.7	21.7	22.0	22.0	34.0	34.0	25.7	25.7	26.6	26.6	26.7	26.7	30.1	30.1	31.0	31.0	30.3	30.3	21.2	21.2	21.8	21.8	24.4	24.4	24.7
Heckelberger Ring 8-18	17	2.OG	-	-	-	34.6	29.2	24.8	26.5	24.9	24.5	24.2	24.2	24.2	24.1	28.4	31.1	31.4	24.9	20.2	20.2	14.9	27.1	27.1	22.7	22.7	19.2	19.2	23.6	23.4	23.3	18.7	15.2	28.6	28.6	21.7	21.7	22.1	22.1	33.9	33.9	25.6	25.6	26.6	26.6	26.6	26.6	30.0	30.0	30.9	30.9	30.3	30.3	21.1	21.1	21.8	21.8	24.4	24.4	24.7	
Heckelberger Ring 8-18	17	3.OG	-	-	-	34.6	29.3	24.9	26.6	25.0	24.6	24.2	24.2	24.2	24.1	28.4	31.0	31.4	25.1	20.7	20.7	15.8	27.1	27.1	22.7	22.7	19.4	19.4	23.7	23.4	23.3	18.8	15.6	28.5	28.5	22.0	22.0	22.5	22.5	33.9	33.9	25.8	25.8	26.6	26.6	26.8	26.8	30.1	30.1	31.0	31.0	30.3	30.3	21.6	21.6	22.2	22.2	24.7	24.7	24.9	
Heckelberger Ring 8-18	17	4.OG	-	-	-	34.5	29.4	24.6	26.8	25.6	24.6	24.3	24.2	24.2	24.1	28.4	31.0	31.4	25.1	21.2	21.5	17.3	27.1	27.1	22.7	22.7	19.1	19.1	23.5	23.4	23.3	18.6	15.1	28.5	28.5	22.8	22.8	23.0	23.0	33.9	33.9	25.8	25.8	27.0	27.0	26.9	26.9	30.1	30.1	31.0	31.0	30.3	30.3	22.0	22.0	22.6	22.6	24.6	24.6	24.7	
Heckelberger Ring 8-18	17	5.OG	-	-	-	34.5	29.3	24.9	27.2	25.6	24.6	24.3	24.3	24.2	24.1	28.3	30.9	31.3	25.3	21.9	22.2	17.7	27.3	27.3	22.9	22.9	19.6	19.6	23.9	23.6	23.5	19.0	15.8	28.6	28.6	23.1	23.1	23.2	23.2	33.9	33.9	25.9	25.9	27.0	27.0	27.1	27.1	29.9	29.9	31.0	31.0	30.3	30.3	22.1	22.1	22.5	22.5	24.3	24.3	24.3	
Heckelberger Ring 8-18	17	6.OG	-	-	-	34.3	29.5	25.0	27.2	25.6	24.5	24.3	24.2	24.2	24.1	28.2	30.8	31.3	25.6	22.1	22.3	17.9	27.4	27.4	23.0	23.0	19.8	19.8	24.0	23.7	23.6	19.3	16.2	28.6	28.6	23.2	23.2	23.2	23.2	33.8	33.8	25.9	25.9	27.2	27.2	27.1	27.1	30.1	30.1	31.0	31.0	30.3	30.3	22.5	22.5	22.9	22.9	24.7	24.7	24.8	
Heckelberger Ring 8-18	17	7.OG	-	-	-	34.2	29.5	25.0	27.2	25.6	24.5	24.2	24.2	24.2	24.1	28.1	30.8	31.2	25.7	22.1	22.4	18.0	27.5	27.5	23.1	23.1	19.9	19.9	24.1	23.8	23.7	19.4	16.3	28.6	28.6	23.3	23.3	23.2	23.2	33.8	33.8	25.9	25.9	27.2	27.2	27.1	27.1	30.2	30.2	31.1	31.1	30.3	30.3	22.5	22.5	23.0	23.0	24.9	24.9	25.0	
Heckelberger Ring 8-18	17	8.OG	-	-	-	34.2	29.7	25.1	27.2	25.6	24.5	24.3	24.2	24.2	24.1	28.1	30.8	31.2	25.9	22.1	22.4	18.1	27.6	27.6	23.2	23.2	20.0	20.0	24.1	23.8	23.7	19.5	16.5	28.6	28.6	23.3	23.3	23.2	23.2	33.7	33.7	25.9	25.9	27.1	27.1	27.0	27.0	30.2	30.2	31.0	31.0	30.2	30.2	22.5	22.5	23.0	23.0	24.9	24.9	25.0	
Heckelberger Ring 8-18	17	9.OG	-	-	-	34.0	29.7	25.1	27.2	25.6	24.4	24.2	24.1	24.1	24.0	28.0	30.6	31.1	25.9	22.3	22.5	18.1	27.5	27.5	23.1	23.1	20.0	20.0	24.1	23.7	23.6	19.4	16.5	28.5	28.5	23.3	23.3	23.2	23.2	33.7	33.7	25.9	25.9	27.1	27.1	27.0	27.0	30.2	30.2	31.0	31.0	30.2	30.2	22.5	22.5	23.0	23.0	24.9	24.9	25.0	
Heckelberger Ring 8-18	17	10.OG	-	-	-	33.9	29.6	25.1	27.2	25.5	24.4	24.1	24.1	24.1	24.0	23.9	27.9	30.5	31.0	26.0	22.4	22.5	18.1	27.5	27.5	23.1	23.1	20.0	20.0	24.1	23.7	23.6	19.4	16.5	28.5	28.5	23.2	23.2	23.2	23.2	33.6	33.6	25.8	25.8	27.1	27.1	27.0	27.0	30.2	30.2	30.9	30.9	30.1	30.1	22.5	22.5	23.0	23.0	24.9	24.9	25.0
Heckelberger Ring 8-18	18	EG	-	-	-	33.6	28.4	23.5	25.6	24.1	23.5	23.3	23.3	23.2	23.2	23.1	27.4	30.1	30.5	24.0	19.2	19.4	13.9	26.6	26.6	22.2	22.2	18.3	18.3	23.0	22.9	22.9	17.8	13.8	28.0	28.0	22.1	22.1	21.7	21.7	32.3	32.3	25.4	25.4	25.7	25.7	25.8	25.8	28.1	28.1	29.7	29.7	28.9	28.9	20.9	20.9	20.0	20.0	22.3	22.3	22.8
Heckelberger Ring 8-18	18	1.OG	-	-	-	33.6	28.4	23.6	25.7	24.3	23.5	23.3	23.3	23.2	23.2	23.1	27.4	30.1	30.5	24.1	19.5	19.8	14.7	26.6	26.6	22.2	22.2	18.4	18.4	23.1	22.9	22.9	18.0	14.2	27.8	27.8	22.1	22.1	21.9	21.9	32.4	32.4	25.3	25.3	25.7	25.7	25.8	25.8	28.1	28.1	29.7	29.7	28.9	28.9	20.9	20.9	20.3	20.3	22.2	22.2	22.6
Heckelberger Ring 8-18	18	2.OG	-	-	-	33.6	28.7	23.8	25.9	24.2	23.6	23.4	23.4	23.3	23.2	23.2	27.4	30.1	30.6	24.4	19.8	20.0	14.5	26.8	26.8	22.4	22.4	18.7	18.7	23.2	23.0	23.0	18.2	14.6	27.9	27.9	22.0	22.0	22.1	22.1	32.3	32.3	25.2	25.2	25.6	25.6	25.6	25.6	28.2	28.2	29.6	29.6	28.8	28.8	20.8	20.8	20.2	20.2	22.4	22.4	22.9
Heckelberger Ring 8-18	18	3.OG	-	-	-	33.6	28.8	23.9	26.1	24.3	23.7	23.4	23.4	23.3	23.2	23.2	27.4	30.1	30.5	24.6	20.4	20.6	15.3	26.8	26.8	22.4	22.4	18.9	18.9	23.3	23.1	23.0	18.3	14.9	27.9	27.9	22.3	22.3	22.6	22.6	32.4	32.4	25.3	25.3	25.8	25.8	25.7	25.7	28.7	28.7	29.8	29.8	28.9	28.9	21.2	21.2	20.9	20.9	23.1	23.1	23.5
Heckelberger Ring 8-18	18	4.OG	-	-	-	33.5	28.8	23.7	26.2	24.9	23.8	23.4	23.4	23.3	23.3	23.2	27.5	30.1	30.5	24.7	20.8	21.2	16.8	26.8	26.8	22.4	22.4	18.7	18.7	23.3	23.1	23.1	18.2	14.4	27.9	27.9	22.7	22.7	22.7	22.7	32.3	32.3	25.1	25.1	26.3	26.3	26.3	26.3	28.9	28.9	29.8	29.8	28.9	28.9	22.0	22.0	22.2	22.2	23.8	23.8	23.8
Heckelberger Ring 8-18	18	5.OG	-	-	-	33.5	28.7	23.9	26.4	25.0	23.7	23.5	23.4	23.4	23.3	23.3	27.4	30.0	30.5	24.8	21.3	21.6	17.1	26.8	26.8	22.4	22.4	18.8	18.8	23.2	23.1	23.0	18.3	14.8	27.9	27.9	22.6	22.6	22.8	22.8	32.3	32.3	25.2	25.2	26.3	26.3	26.3	26.3	28.2	28.2	29.7	29.7	28.9	28.9	21.8	21.8	21.8	21.8	22.8	22.8	22.8
Heckelberger Ring 8-18	18	6.OG	-	-	-	33.3	28.9	23.8	26.6	25.0	23.8	23.4	23.4	23.3	23.2	23.2	27.3	29.9	30.4	25.0	21.6	21.9	17.3	27.1	27.1	22.7	22.7	19.2	19.2	23.6	23.4	23.3	18.7	15.2	27.9	27.9	22.9	22.9	23.0	23.0	32.3	32.3	25.2	25.2	26.4	26.4	26.3	26.3	29.1	29.1	29.8	29.8	28.9	28.9	22.5	22.5	22.5	22.5	24.0	24.0	23.9
Heckelberger Ring 8-18	18	7.OG	-	-	-	33.2	28.9	23.8	26.7	24.9	23.8	23.4	23.4	23.3	23.2	23.2	27.3	29.8	30.3	25.1	21.7	22.1	17.3	27.1	27.1	22.7	22.7	19.2	19.2	23.6	23.4	23.3	18.7	15.3	27.9	27.9	22.8	22.8	22.9	22.9	32.2	32.2	25.1	25.1	26.3	26.3	26.3	26.3	29.6	29.6	29.9	29.9	28.9	28.9	22.4	22.4	22.9	22.9	24.7	24.7	24.8
Heckelberger Ring 8-18	18	8.OG	-	-	-	33.2	29.2	24.0	26.7	25.0	23.9	23.4	23.4	23.3	23.3	23.2	27.3	29.9	30.4	25.4	21.7	22.0	17.4	27.1	27.1	22.7	22.7	19.3	19.3	23.6	23.4	23.3	18.8	15.5	27.9	27.9	22.8	22.8	22.9	22.9	32.2	32.2	25.1	25.1	26.3	26.3	26.3	26.3	29.6	29.6	29.9	29.9	28.9	28.9	22.4	22.4	22.9	22.9	24.7	24.7	24.8
Heckelberger Ring 8-18	18	9.OG	-	-	-	33.1	29.2	24.1	26.7	25.0	23.8	23.4	23.4	23.3	23.3	23.2	27.2	29.8	30.3	25.5	21.9	22.1	17.5	27.1	27.1	22.7	22.7	19.3	19.3	23.6	23.4	23.3	18.8	15.6	27.9	27.9	22.9	22.9	22.9	22.9	32.2	32.2	25.1	25.1	26.3	26.3	26.2	26.2	29.6	29.6	29.8	29.8	28.8	28.8	22.4	22.4	22.9	22.9	24.7	24.7	24.8
Heckelberger Ring 8-18	18	10.OG	-	-	-	33.0	29.2	24.1	26.7	24																																																			

IO02 – Hauptstraße 13



Beurteilungspegel Tag vor der Fassade  $L_{r,tag}$  in dB(A)

Bezeichnung	Fass.punktNr.	Stockwerk	Anzahl Wochen ^ 70 dB(A)	Woche																																																							
				1	2	3	4	5	6	7	8	9	10	11	12	13	14	15	16	17	18	19	20	21	22	23	24	25	26	27	28	29	30	31	32	33	34	35	36	37	38	39	40	41	42	43	44	45	46	47	48	49	50	51	52	53	54	55	56
Hauptstraße 13	1	EG	0	66.5	59.6	55.6	57.6	56.3	55.7	55.6	55.7	55.6	55.6	55.6	60.0	62.8	63.1	54.7	50.3	50.6	43.9	57.7	57.7	53.3	53.3	49.1	49.1	54.0	54.0	54.0	48.7	44.2	60.9	60.9	51.9	51.9	51.4	51.4	67.2	67.2	58.1	58.1	59.1	59.1	59.3	59.3	59.8	59.8	63.4	63.4	63.3	63.3	50.2	50.2	48.9	48.9	48.8	48.8	47.6
Hauptstraße 13	1	1.OG	0	67.1	59.8	56.1	58.0	56.8	56.2	56.1	56.2	56.2	56.1	56.1	60.6	63.4	63.6	54.7	50.5	50.9	44.3	58.3	58.3	53.9	53.9	49.7	49.7	54.6	54.6	54.6	49.3	44.8	61.2	61.2	52.1	52.1	52.0	52.0	68.3	68.3	58.7	58.7	59.8	59.8	59.9	59.9	60.9	60.9	64.5	64.5	64.4	64.4	50.6	50.6	49.6	49.6	49.7	49.7	48.5
Hauptstraße 13	1	2.OG	0	66.6	59.8	55.7	57.8	56.4	55.9	55.7	55.8	55.7	55.7	60.1	62.9	63.1	54.9	50.6	51.0	44.4	58.4	58.4	54.0	54.0	49.8	49.8	54.7	54.7	54.7	49.4	44.9	60.9	60.9	51.9	51.9	52.1	52.1	67.4	67.4	58.1	58.1	59.2	59.2	59.4	59.4	60.3	60.3	63.6	63.6	63.5	63.5	50.7	50.7	50.2	50.2	50.8	50.8	49.8	
Hauptstraße 13	1	3.OG	0	66.7	60.1	55.8	58.0	56.6	56.1	55.8	55.9	55.8	55.9	55.8	60.3	63.0	63.3	55.2	51.0	51.3	44.8	58.6	58.6	54.2	54.2	50.0	50.0	54.9	54.9	54.9	49.6	45.1	61.1	61.1	52.0	52.0	52.6	52.6	67.5	67.5	58.1	58.1	59.4	59.4	59.6	59.6	60.8	60.8	63.8	63.8	63.6	63.6	51.1	51.1	51.1	51.1	52.2	52.2	51.5
Hauptstraße 13	2	EG	0	67.0	59.9	56.1	58.0	57.0	56.1	56.2	56.2	56.1	56.1	60.5	63.4	63.6	54.8	50.8	51.3	46.0	58.8	58.8	54.4	54.4	50.2	50.2	55.1	55.1	55.1	49.8	45.3	61.6	61.6	54.1	54.1	53.3	53.3	68.0	68.0	58.7	58.7	60.1	60.1	60.3	60.3	60.5	60.5	64.3	64.3	64.1	64.1	51.5	51.5	50.9	50.9	49.2	49.2	45.3	
Hauptstraße 13	2	1.OG	0	67.6	60.1	56.6	58.5	57.5	56.7	56.7	56.7	56.6	56.6	61.1	63.9	64.1	54.9	51.2	51.7	46.6	58.8	58.8	54.4	54.4	50.2	50.2	55.1	55.1	55.1	49.8	45.4	61.6	61.6	54.4	54.4	53.6	53.6	68.5	68.5	59.0	59.0	60.4	60.4	60.6	60.6	61.0	61.0	64.7	64.7	64.6	64.6	51.9	51.9	51.4	51.4	49.6	49.6	45.9	
Hauptstraße 13	2	2.OG	0	67.5	60.2	56.6	58.6	57.5	56.6	56.7	56.7	56.6	56.6	61.0	63.8	64.1	55.2	51.6	52.0	46.8	58.9	58.9	54.5	54.5	50.4	50.4	55.3	55.2	55.2	50.0	45.7	61.7	61.7	54.4	54.4	53.7	53.7	68.5	68.5	59.0	59.0	60.4	60.4	60.5	60.5	61.0	61.0	64.7	64.7	64.6	64.6	52.0	52.0	51.5	51.5	49.9	49.9	46.7	
Hauptstraße 13	2	3.OG	0	67.3	60.4	56.5	58.6	57.5	56.6	56.6	56.6	56.4	56.5	60.9	63.7	63.9	55.6	52.0	52.4	47.3	59.1	59.1	54.7	54.7	50.6	50.6	55.5	55.4	55.4	50.2	46.0	61.5	61.5	54.5	54.5	53.9	53.9	67.8	67.8	58.6	58.6	60.1	60.1	60.2	60.2	60.6	60.6	64.2	64.2	64.0	64.0	52.2	52.2	51.8	51.8	50.4	50.4	48.0	
Hauptstraße 13	3	EG	0	68.3	61.5	57.4	58.7	57.7	57.7	57.3	57.4	57.3	57.3	61.9	64.5	64.8	56.3	50.0	50.0	43.5	59.8	59.8	55.4	55.4	51.2	51.2	56.1	56.1	56.1	50.8	46.3	62.4	62.4	53.5	53.5	54.3	54.3	68.5	68.5	59.5	59.5	60.3	60.3	60.2	60.2	63.0	63.0	65.0	65.0	64.7	64.7	52.4	52.4	52.3	52.3	55.7	55.7	56.2	
Hauptstraße 13	3	1.OG	0	68.7	61.7	57.8	59.1	58.1	58.0	57.6	57.7	57.7	57.7	62.3	64.9	65.2	56.4	50.5	50.6	43.9	59.9	59.9	55.5	55.5	51.3	51.3	56.2	56.2	56.2	50.9	46.5	62.4	62.4	53.9	53.9	54.7	54.7	69.0	69.0	59.8	59.8	60.6	60.6	60.4	60.4	63.4	63.4	65.4	65.4	65.1	65.1	52.6	52.6	52.5	52.5	55.8	55.8	56.3	
Hauptstraße 13	3	2.OG	0	68.7	61.8	57.8	59.2	58.1	58.1	57.7	57.7	57.7	57.7	62.3	64.9	65.2	56.6	50.8	50.8	44.0	60.0	60.0	55.6	55.6	51.4	51.4	56.3	56.3	56.3	51.0	46.6	62.4	62.4	54.0	54.0	55.2	55.2	69.0	69.0	59.7	59.7	60.6	60.6	60.4	60.4	63.3	63.3	65.4	65.4	65.1	65.1	52.6	52.6	52.3	52.3	55.6	55.6	56.2	
Hauptstraße 13	3	3.OG	0	68.7	62.1	57.8	59.3	58.2	58.2	57.8	57.8	57.8	57.7	62.3	65.0	65.2	56.9	51.1	51.2	44.5	60.2	60.2	55.8	55.8	51.6	51.6	56.5	56.5	56.5	51.2	46.8	62.5	62.5	54.2	54.2	55.5	55.5	68.6	68.6	59.6	59.6	60.4	60.4	60.3	60.3	63.1	63.1	65.1	65.1	64.7	64.7	52.8	52.8	52.6	52.6	55.8	55.8	56.3	
Hauptstraße 13	4	EG	0	68.6	62.2	57.6	58.4	58.3	57.7	57.7	57.7	57.7	62.1	65.0	65.3	57.0	48.2	49.2	45.7	59.3	59.3	54.9	54.9	50.7	50.7	55.6	55.6	55.6	50.2	45.7	62.1	62.1	52.8	52.8	51.7	51.7	68.0	68.0	58.1	58.1	60.1	60.1	60.0	60.0	60.3	60.3	64.5	64.5	64.0	64.0	49.0	49.0	48.9	48.9	49.2	49.2	51.3		
Hauptstraße 13	4	1.OG	0	68.9	62.6	57.9	58.7	58.6	58.0	58.0	58.0	58.0	62.4	65.3	65.6	57.4	48.5	49.5	46.2	59.6	59.6	55.2	55.2	51.0	51.0	55.9	55.9	55.9	50.5	46.0	62.3	62.3	53.0	53.0	51.9	51.9	68.2	68.2	58.4	58.4	60.3	60.3	60.2	60.2	60.5	60.5	64.8	64.8	64.3	64.3	49.3	49.3	49.2	49.2	49.3	49.3	51.3		
Hauptstraße 13	4	2.OG	0	68.9	62.7	57.9	58.9	58.8	58.1	58.0	58.0	58.0	62.4	65.3	65.6	57.5	49.5	50.5	47.1	59.7	59.7	55.3	55.3	51.1	51.1	56.0	56.0	56.0	50.6	46.1	62.4	62.4	53.5	53.5	52.4	52.4	68.3	68.3	58.5	58.5	60.4	60.4	60.4	60.4	60.6	60.6	64.8	64.8	64.3	64.3	50.1	50.1	50.0	49.8	49.8	51.4			
Hauptstraße 13	4	3.OG	0	69.2	62.9	58.2	59.8	59.6	58.5	58.4	58.4	58.4	62.8	65.6	65.9	58.0	52.2	53.2	49.9	60.2	60.2	55.8	55.8	51.6	51.6	56.5	56.5	56.5	51.2	46.7	62.6	62.6	55.2	55.2	54.0	54.0	68.4	68.4	59.0	59.0	61.0	61.0	61.0	61.0	61.1	61.1	65.0	65.0	64.5	64.5	52.8	52.8	52.9	52.9	51.8	51.8	52.0		
Hauptstraße 13	5	EG	0	67.1	61.4	56.3	59.1	58.3	56.7	56.6	56.6	56.6	60.8	63.6	64.0	57.1	53.2	54.0	49.6	59.6	59.6	55.2	55.2	51.0	51.0	55.9	55.9	55.9	50.6	46.1	61.7	61.7	55.4	55.4	53.4	53.4	67.7	67.7	58.3	58.3	61.0	61.0	60.4	60.4	60.6	60.6	64.6	64.6	63.8	63.8	54.2	54.2	54.4	54.4	52.5	52.5	53.1		
Hauptstraße 13	5	1.OG	0	67.3	61.7	56.5	59.2	59.3	56.9	56.9	56.9	56.9	61.0	63.8	64.2	57.4	53.7	54.9	51.9	59.7	59.7	55.3	55.3	51.1	51.1	56.0	56.0	56.0	50.7	46.2	61.7	61.7	56.3	56.3	54.2	54.2	68.0	68.0	58.5	58.5	61.1	61.1	60.8	60.8	61.0	61.0	64.9	64.9	64.2	64.2	54.3	54.3	54.7	54.7	52.9	52.9	53.0		
Hauptstraße 13	5	2.OG	0	67.4	61.8	56.6	59.3	59.2	57.0	57.0	57.0	57.0	61.1	63.9	64.3	57.6	53.8	54.9	51.6	59.8	59.8	55.4	55.4	51.2	51.2	56.1	56.1	56.1	50.8	46.3	61.8	61.8	56.1	56.1	54.0	54.0	68.2	68.2	58.6	58.6	61.2	61.2	61.0	61.0	61.1	61.1	65.1	65.1	64.4	64.4	54.4	54.4	54.9	54.9	53.1	53.1	53.0		
Hauptstraße 13	5	3.OG	0	67.6	62.0	56.8	59.8	59.4	57.3	57.2	57.2	57.2	61.3	64.2	64.5	57.8	54.3	55.3	51.6	60.2	60.2	55.8	55.8	51.6	51.6	56.5	56.5	56.5	51.2	46.7	62.2	62.2	56.3	56.3	54.2	54.2	68.4	68.4	58.8	58.8	61.6	61.6	61.4	61.4	61.3	61.3	65.3	65.3	64.6	64.6	55.1	55.1	55.7	55.7	53.8	53.8	53.2		
Hauptstraße 13	6	EG	0	65.6	60.7	55.0	59.0	56.7	55.5	55.5	55.5	55.5	59.4	62.3	62.7	56.8	53.4	53.9	47.3	59.6	59.6	55.2	55.2	51.0	51.0	55.9	55.9	55.9	50.6	46.1	61.3	61.3	52.6	52.6	51.1	51.1	66.7	66.7	57.0	57.0	60.9	60.9	60.7	60.7	59.5	59.5	63.9	63.9	62.9	62.9	55.0	55.0	56.1	56.1	54.2	54.2	53.5		
Hauptstraße 13	6	1.OG	0	65.8	61.0	55.2	59.0	56.9	55.7	55.7	55.6	55.6	59.6	62.5	62.9	57.1	53.3	53.8	47.3	59.7	59.7	55.3	55.3	51.1	51.1	56.0	56.0	56.0	50.7	46.2	61.3	61.3	52.7	52.7	51.2	51.2	67.1	67.1	57.3	57.3	61.0	61.0	61.0	61.0	59.8	59.8	64.2	64.2	63.3	63.3</									



Innenpegel Tag  $L_{i,tag}$  in dB(A)

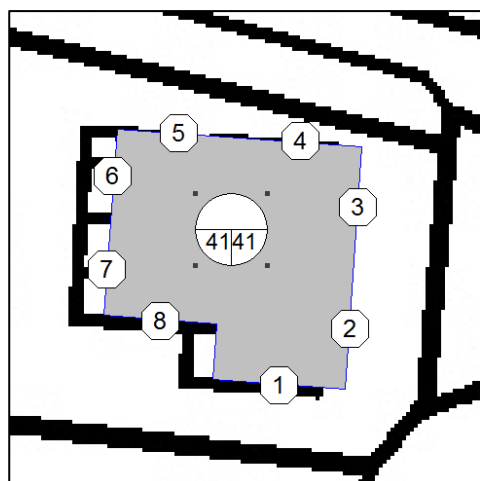
Bezeichnung	FaßpunktNr.	Stockwerk	Anzahl Wochen 40-45 dB(A)	Anzahl Wochen 45-50 dB(A)	Anzahl Wochen > 50 dB(A)	Woche																																																									
						1	2	3	4	5	6	7	8	9	10	11	12	13	14	15	16	17	18	19	20	21	22	23	24	25	26	27	28	29	30	31	32	33	34	35	36	37	38	39	40	41	42	43	44	45	46	47	48	49	50	51	52	53	54	55	56		
Hauptstraße 13	1	EG	-	-	-	37.3	30.4	26.4	28.4	27.1	26.5	26.4	26.5	26.4	26.4	26.4	30.8	33.6	33.9	25.4	21.1	21.4	14.7	28.5	28.5	24.1	24.1	19.9	19.9	24.8	24.8	24.8	19.5	15.0	31.7	31.7	22.7	22.7	22.2	22.2	22.2	38.0	38.0	28.8	28.8	29.9	29.9	30.1	30.1	30.6	30.6	34.2	34.2	34.1	34.1	21.0	21.0	19.7	19.7	19.6	19.6	18.4	
Hauptstraße 13	1	1.OG	-	-	-	37.9	30.5	26.9	28.8	27.6	27.0	26.9	27.0	26.9	26.9	26.9	31.4	34.2	34.4	25.4	21.3	21.6	15.1	29.1	29.1	24.7	24.7	20.5	20.5	25.4	25.4	25.4	20.1	15.6	32.0	32.0	22.9	22.9	22.7	22.7	22.7	39.1	39.1	29.5	29.5	30.6	30.6	30.7	30.7	31.6	31.6	31.6	35.3	35.3	35.2	35.2	21.4	21.4	20.4	20.4	20.5	20.5	19.3
Hauptstraße 13	1	2.OG	-	-	-	37.3	30.6	26.5	28.6	27.2	26.6	26.5	26.6	26.5	26.5	26.5	30.9	33.7	33.9	25.7	21.4	21.8	15.2	29.2	29.2	24.8	24.8	20.6	20.6	25.5	25.5	25.5	20.2	15.7	31.7	31.7	22.7	22.7	22.9	22.9	22.9	38.2	38.2	28.8	28.8	30.0	30.0	30.2	30.2	31.1	31.1	31.1	34.4	34.4	34.3	34.3	21.5	21.5	21.0	21.0	21.6	21.6	20.6
Hauptstraße 13	1	3.OG	-	-	-	37.5	30.8	26.6	28.8	27.4	26.9	26.6	26.7	26.6	26.7	26.6	31.1	33.8	34.1	26.0	21.8	22.1	15.6	29.4	29.4	25.0	25.0	20.8	20.8	25.7	25.7	25.7	20.4	15.9	31.9	31.9	22.8	22.8	23.4	23.4	38.3	38.3	28.9	28.9	30.2	30.2	30.4	30.4	31.6	31.6	31.6	34.6	34.6	34.4	34.4	21.9	21.9	21.9	21.9	23.0	23.0	22.3	
Hauptstraße 13	2	EG	-	-	-	37.8	30.7	26.8	28.8	27.8	26.9	27.0	27.0	26.8	26.9	26.9	31.3	34.1	34.4	25.6	21.6	22.1	16.8	29.6	29.6	25.2	25.2	21.0	21.0	25.9	25.9	25.9	20.6	16.1	32.4	32.4	24.9	24.9	24.1	24.1	38.8	38.8	29.5	29.5	30.9	30.9	31.1	31.1	31.3	31.3	35.0	35.0	34.9	34.9	22.3	22.3	21.7	21.7	20.0	20.0	16.1		
Hauptstraße 13	2	1.OG	-	-	-	38.4	30.9	27.4	29.3	28.3	27.5	27.5	27.5	27.4	27.4	27.4	31.9	34.7	34.9	25.6	22.0	22.5	17.4	29.6	29.6	25.2	25.2	21.0	21.0	25.9	25.9	25.9	20.6	16.2	32.4	32.4	25.2	25.2	24.4	24.4	39.3	39.3	29.8	29.8	31.2	31.2	31.3	31.3	31.8	31.8	31.8	35.5	35.5	35.4	35.4	22.7	22.7	22.2	22.2	20.4	20.4	16.6	
Hauptstraße 13	2	2.OG	-	-	-	38.3	31.0	27.4	29.3	28.3	27.4	27.5	27.3	27.4	27.4	31.8	34.6	34.8	26.0	22.4	22.8	17.6	29.7	29.7	25.3	25.3	21.2	21.2	26.1	26.0	26.0	20.8	16.5	32.5	32.5	25.2	25.2	24.5	24.5	39.3	39.3	29.8	29.8	31.2	31.2	31.3	31.3	31.8	31.8	31.8	35.5	35.5	35.3	35.3	22.8	22.8	22.3	22.3	20.7	20.7	17.5		
Hauptstraße 13	2	3.OG	-	-	-	38.1	31.2	27.3	29.4	28.3	27.4	27.4	27.2	27.3	27.3	31.6	34.5	34.7	26.4	22.7	23.2	18.1	29.9	29.9	25.5	25.5	21.4	21.4	26.3	26.2	26.2	21.0	16.8	32.3	32.3	25.3	25.3	24.7	24.7	38.6	38.6	29.4	29.4	30.9	30.9	31.0	31.0	31.4	31.4	31.4	34.9	34.9	34.8	34.8	23.0	23.0	22.5	22.5	21.2	21.2	18.8		
Hauptstraße 13	3	EG	-	-	-	39.1	32.3	28.2	29.5	28.5	28.1	28.1	28.2	28.1	28.1	32.7	35.3	35.6	27.1	20.7	20.8	14.3	30.6	30.6	26.2	26.2	22.0	22.0	26.9	26.9	26.9	21.6	17.1	33.2	33.2	24.3	24.3	25.1	25.1	39.3	39.3	30.3	30.3	31.1	31.1	31.0	31.0	33.8	33.8	35.8	35.8	35.5	35.5	23.1	23.1	23.0	23.0	26.5	26.5	27.0			
Hauptstraße 13	3	1.OG	-	-	-	39.5	32.5	28.6	29.9	28.9	28.8	28.4	28.5	28.5	28.5	28.4	33.1	35.7	36.0	27.2	21.3	21.4	14.7	30.7	30.7	26.3	26.3	22.1	22.1	27.0	27.0	27.0	21.7	17.3	33.2	33.2	24.7	24.7	25.5	25.5	39.7	39.7	30.6	30.6	31.4	31.4	31.2	31.2	34.2	34.2	36.2	36.2	35.9	35.9	23.4	23.4	23.3	23.3	26.6	26.6	27.1		
Hauptstraße 13	3	2.OG	-	-	-	39.5	32.6	28.6	30.0	28.9	28.9	28.5	28.5	28.5	28.5	28.4	33.1	35.7	36.0	27.4	21.5	21.6	14.8	30.8	30.8	26.4	26.4	22.2	22.2	27.1	27.1	27.1	21.8	17.4	33.2	33.2	24.8	24.8	26.0	26.0	39.8	39.8	30.5	30.5	31.4	31.4	31.2	31.2	34.1	34.1	36.2	36.2	35.9	35.9	23.3	23.3	23.1	23.1	26.4	26.4	26.9		
Hauptstraße 13	3	3.OG	-	-	-	39.5	32.9	28.6	30.1	29.0	29.0	28.5	28.6	28.6	28.6	28.5	33.1	35.8	36.0	27.7	21.9	21.9	15.3	31.0	31.0	26.6	26.6	22.4	22.4	27.3	27.3	27.3	22.0	17.6	33.3	33.3	25.0	25.0	26.3	26.3	39.3	39.3	30.4	30.4	31.2	31.2	31.1	31.1	33.9	33.9	35.9	35.9	35.5	35.5	23.6	23.6	23.4	23.4	26.6	26.6	27.1		
Hauptstraße 13	4	EG	-	-	-	39.4	33.0	28.4	29.1	29.1	28.5	28.5	28.5	28.5	28.5	32.9	35.8	36.1	27.8	19.0	20.0	16.5	30.1	30.1	25.7	25.7	21.4	21.4	26.4	26.4	26.4	21.0	16.5	32.9	32.9	23.6	23.6	22.5	22.5	38.8	38.8	28.9	28.9	30.9	30.9	30.8	30.8	31.1	31.1	35.3	35.3	34.8	34.8	19.8	19.8	19.7	19.7	20.0	20.0	22.1			
Hauptstraße 13	4	1.OG	-	-	-	39.7	33.4	28.7	29.5	29.4	28.8	28.8	28.8	28.8	28.8	33.2	36.1	36.4	28.2	19.3	20.3	17.0	30.4	30.4	26.0	26.0	21.7	21.7	26.7	26.7	26.7	21.3	16.8	33.1	33.1	23.8	23.8	22.7	22.7	39.0	39.0	29.2	29.2	31.1	31.1	31.0	31.0	31.3	31.3	35.5	35.5	35.1	35.1	20.1	20.1	20.0	20.0	20.1	20.1	22.1			
Hauptstraße 13	4	2.OG	-	-	-	39.7	33.5	28.7	29.7	29.6	28.9	28.8	28.8	28.8	28.8	33.2	36.1	36.4	28.3	20.3	21.3	17.9	30.5	30.5	26.1	26.1	21.8	21.8	26.8	26.8	26.8	21.4	16.9	33.2	33.2	24.3	24.3	23.2	23.2	39.1	39.1	29.3	29.3	31.2	31.2	31.2	31.2	31.2	31.2	31.4	31.4	35.6	35.6	35.1	35.1	20.9	20.9	20.8	20.8	20.6	20.6	22.2	
Hauptstraße 13	4	3.OG	1	-	-	40.0	33.7	29.0	30.6	30.4	29.3	29.2	29.2	29.2	29.2	33.5	36.4	36.7	28.8	23.0	24.0	20.7	31.0	31.0	26.6	26.6	22.4	22.4	27.3	27.3	27.3	21.9	17.5	33.4	33.4	26.0	26.0	24.8	24.8	39.2	39.2	29.8	29.8	31.8	31.8	31.8	31.8	31.8	31.8	31.8	35.8	35.8	35.3	35.3	23.6	23.6	23.7	23.7	22.6	22.6	22.7		
Hauptstraße 13	5	EG	-	-	-	37.9	32.2	27.1	29.9	29.0	27.4	27.4	27.4	27.4	27.4	31.5	34.4	34.8	27.9	24.0	24.8	20.4	30.4	30.4	26.0	26.0	21.8	21.8	26.7	26.7	26.7	21.4	16.9	32.5	32.5	26.2	26.2	24.2	24.2	38.5	38.5	29.1	29.1	31.8	31.8	31.2	31.2	31.3	31.3	35.4	35.4	34.6	34.6	25.0	25.0	25.2	25.2	23.3	23.3	23.9			
Hauptstraße 13	5	1.OG	-	-	-	38.1	32.5	27.3	30.0	30.1	27.7	27.7	27.7	27.7	27.7	31.8	34.6	35.0	28.2	24.5	25.7	22.6	30.5	30.5	26.1	26.1	21.9	21.9	26.8	26.8	26.8	21.5	17.0	32.5	32.5	27.1	27.1	25.0	25.0	38.8	38.8	29.3	29.3	31.9	31.9	31.6	31.6	31.8	31.8	35.7	35.7	35.0	35.0	25.1	25.1	25.5	25.5	23.7	23.7	23.8			
Hauptstraße 13	5	2.OG	-	-	-	38.2	32.6	27.4	30.1	30.0	27.8	27.8	27.8	27.8	27.8	31.9	34.7	35.1	28.3	24.6	25.6	22.3	30.6	30.6	26.2	26.2	22.0	22.0	26.9	26.9	26.9	21.6	17.1	32.6	32.6	26.9	26.9	24.8	24.8	39.0	39.0	29.4	29.4	32.0	32.0	31.8	31.8	31.9	31.9	35.9	35.9	35.2	35.2	25.2	25.2	25.7	25.7	23.9	23.9	23.8			
Hauptstraße 13	5	3.OG	-	-	-	38.4	32.8	27.6	30.6	30.1	28.1	28.0	28.0	28.0	28.0	32.1	34.9	35.3	28.6	25.1	26.1	22.3	31.0	31.0	26.6	26.6	22.4	22.4	27.3	27.3	27.3	21.9	17.4	32.9	32.9	27.0	27.0	25.0	25.0	39.2	39.2	29.6	29.6	32.4	32.4	32.2	32.2	32.1	32.1	36.1	36.1	35.3	35.3	25.9	25.9	26.5	26.5	24.6	24.6	24.0			
Hauptstraße 13	6	EG	-	-	-	36.4	31.5	25.8	29.8	27.5	26.3	26.3	26.3	26.2	26.2	30.2	33.1	33.5	27.6	24.2	24.7	18.0	30.4	30.4	26.0	26.0	21.8	21.8	26.7	26.7	26.7	21.4	16.9	32.1	32.1	23.3	23.3	21.9	21.9	37.5	37.5	27.8	27.8	31.6	31.6	31.5	31.5	30.3	30.3														



Innenpegel Tag  $L_{i,tag}$  in dB(A)

Bezeichnung	FasspunktNr.	Stockwerk	Anzahl Wochen 40-45 dB(A)	Anzahl Wochen 45-50 dB(A)	Anzahl Wochen > 50 dB(A)	Woche																																																							
						1	2	3	4	5	6	7	8	9	10	11	12	13	14	15	16	17	18	19	20	21	22	23	24	25	26	27	28	29	30	31	32	33	34	35	36	37	38	39	40	41	42	43	44	45	46	47	48	49	50	51	52	53	54	55	56
Hauptstraße 43	1	EG	5	-	-	44.5	35.2	33.3	34.0	33.5	33.2	33.2	33.1	33.1	33.1	37.8	40.6	40.7	28.5	24.5	25.0	20.4	30.2	30.2	25.8	25.8	22.4	22.4	26.7	26.5	26.4	21.8	18.5	31.9	31.9	26.1	26.1	25.7	25.7	41.3	41.3	31.2	31.2	32.0	32.0	31.6	31.6	34.7	34.7	37.6	37.6	37.4	37.4	24.2	24.2	23.7	23.7	25.2	25.2	25.8	
Hauptstraße 43	1	1.OG	5	-	-	44.7	35.6	33.6	34.2	33.8	33.4	33.4	33.4	33.3	33.3	38.0	40.8	40.9	29.2	24.7	25.2	20.9	31.0	31.0	26.6	26.6	23.2	23.2	27.5	27.3	27.2	22.7	19.5	32.7	32.7	26.5	26.5	26.2	26.2	41.7	41.7	31.7	31.7	32.5	32.5	32.1	32.1	35.1	35.1	38.1	38.1	37.9	37.9	24.4	24.4	23.9	23.9	25.6	25.6	26.1	
Hauptstraße 43	1	2.OG	5	-	-	44.6	35.5	33.5	34.1	33.7	33.3	33.3	33.3	33.3	33.2	33.2	37.9	40.7	40.8	29.0	24.5	25.1	20.9	30.9	30.9	26.5	26.5	23.4	23.4	27.5	27.2	27.1	22.8	19.8	32.6	32.6	26.4	26.4	26.1	26.1	41.7	41.7	31.6	31.6	32.4	32.4	32.1	32.1	35.1	35.1	38.1	38.1	37.9	37.9	24.2	24.2	23.7	23.7	25.5	25.5	26.1
Hauptstraße 43	1	3.OG	5	-	-	44.4	35.4	33.3	34.0	33.5	33.1	33.1	33.1	33.1	33.1	37.7	40.5	40.6	29.1	24.5	25.0	20.8	31.0	31.0	26.6	26.6	23.5	23.5	27.6	27.3	27.2	22.9	19.9	32.7	32.7	26.3	26.3	26.2	26.2	41.7	41.7	31.6	31.6	32.4	32.4	32.1	32.1	35.1	35.1	38.1	38.1	37.9	37.9	24.1	24.1	23.7	23.7	25.5	25.5	26.1	
Hauptstraße 43	2	EG	4	1	-	45.8	35.6	34.4	34.7	34.3	34.3	34.3	34.3	34.3	34.2	34.3	39.0	41.8	41.9	27.2	22.3	22.2	15.2	29.9	29.9	25.5	25.5	22.1	22.1	26.4	26.2	26.1	21.6	18.3	32.0	32.0	25.5	25.5	24.7	24.7	41.8	41.8	31.7	31.7	32.0	32.0	31.8	31.8	35.0	35.0	38.1	38.1	37.9	37.9	23.3	23.3	22.0	22.0	24.7	24.7	25.5
Hauptstraße 43	2	1.OG	4	1	-	45.9	35.7	34.6	34.8	34.4	34.4	34.4	34.4	34.4	34.3	34.4	39.1	41.9	42.0	27.5	22.4	22.3	16.0	30.4	30.4	26.0	26.0	22.7	22.7	26.9	26.7	26.6	22.2	19.0	32.5	32.5	25.7	25.7	25.2	25.2	42.2	42.2	32.0	32.0	32.4	32.4	32.3	32.3	35.4	35.4	38.5	38.5	38.3	38.3	23.5	23.5	22.3	22.3	25.1	25.1	25.9
Hauptstraße 43	2	2.OG	4	1	-	45.7	35.6	34.4	34.6	34.2	34.2	34.2	34.2	34.2	34.2	38.9	41.8	41.8	27.5	22.3	22.2	16.3	30.3	30.3	25.9	25.9	22.7	22.7	26.9	26.6	26.5	22.2	19.1	32.4	32.4	25.5	25.5	25.1	25.1	42.2	42.2	31.9	31.9	32.4	32.4	32.2	32.2	35.4	35.4	38.5	38.5	38.3	38.3	23.3	23.3	22.2	22.2	25.1	25.1	25.9	
Hauptstraße 43	2	3.OG	4	1	-	45.5	35.4	34.2	34.5	34.1	34.0	34.0	34.0	34.0	34.0	38.8	41.6	41.6	27.6	22.5	22.4	16.7	30.4	30.4	26.0	26.0	22.9	22.9	27.0	26.7	26.6	22.3	19.3	32.5	32.5	25.5	25.5	25.3	25.3	42.1	42.1	31.9	31.9	32.4	32.4	32.2	32.2	35.3	35.3	38.4	38.4	38.2	38.2	23.2	23.2	22.3	22.3	25.2	25.2	26.0	
Hauptstraße 43	3	EG	5	1	-	46.8	36.2	35.3	35.3	35.2	35.2	35.2	35.2	35.2	35.2	40.0	42.8	42.9	26.7	19.5	19.4	15.9	30.2	30.2	25.8	25.8	22.4	22.4	26.7	26.5	26.4	21.9	18.6	32.5	32.5	24.1	24.1	23.2	23.2	42.6	42.6	31.9	31.9	32.5	32.5	32.5	32.5	35.5	35.5	38.8	38.8	38.7	38.7	21.5	21.5	21.3	21.3	24.7	24.7	25.5	
Hauptstraße 43	3	1.OG	5	1	-	46.8	36.3	35.4	35.4	35.3	35.2	35.2	35.2	35.2	35.2	40.0	42.8	42.9	27.1	19.8	19.7	16.3	30.5	30.5	26.1	26.1	22.7	22.7	27.0	26.8	26.7	22.2	19.0	32.9	32.9	24.3	24.3	23.7	23.7	42.9	42.9	32.2	32.2	32.8	32.8	32.8	32.8	35.9	35.9	39.1	39.1	39.0	39.0	21.7	21.7	21.7	21.7	25.2	25.2	26.0	
Hauptstraße 43	3	2.OG	4	1	-	46.7	36.2	35.3	35.3	35.2	35.1	35.1	35.1	35.1	35.1	39.9	42.7	42.8	27.1	19.9	19.8	16.6	30.5	30.5	26.1	26.1	22.8	22.8	27.1	26.8	26.7	22.3	19.2	32.9	32.9	24.2	24.2	23.8	23.8	42.9	42.9	32.2	32.2	32.8	32.8	32.8	32.8	35.9	35.9	39.1	39.1	39.0	39.0	21.6	21.6	21.7	21.7	25.2	25.2	26.0	
Hauptstraße 43	3	3.OG	4	1	-	46.4	36.1	35.0	35.0	34.9	34.9	34.8	34.8	34.9	34.8	39.6	42.4	42.5	27.4	20.4	20.4	17.1	30.7	30.7	26.3	26.3	23.1	23.1	27.3	27.0	26.9	22.5	19.4	33.1	33.1	24.4	24.4	24.3	24.3	42.9	42.9	32.2	32.2	32.8	32.8	32.9	32.9	35.8	35.8	39.1	39.1	38.9	38.9	21.7	21.7	22.0	22.0	25.4	25.4	26.1	
Hauptstraße 43	4	EG	-	-	-	34.0	37.5	29.7	35.1	31.2	29.7	29.2	29.0	28.9	29.0	28.7	31.0	33.4	34.9	34.5	31.0	31.2	24.8	35.3	35.3	30.9	30.9	27.3	27.3	31.8	31.5	31.5	26.8	23.4	33.9	33.9	31.1	31.1	30.0	30.0	33.9	33.9	32.1	32.1	32.8	32.8	32.5	32.5	38.2	38.2	36.0	36.0	33.1	33.1	31.8	31.8	32.4	32.4	34.6	34.6	34.8
Hauptstraße 43	4	1.OG	-	-	-	34.6	37.9	30.9	35.2	32.2	30.2	29.6	29.5	29.6	29.4	29.2	31.4	33.7	35.3	34.9	31.5	31.7	26.5	35.6	35.6	31.2	31.2	28.1	28.1	32.2	31.9	31.8	27.5	24.5	34.3	34.3	31.6	31.6	30.9	30.9	34.5	34.5	32.1	32.1	33.0	33.0	32.7	32.7	38.2	38.2	36.2	36.2	33.3	33.3	31.7	31.7	32.4	32.4	34.5	34.5	34.8
Hauptstraße 43	4	2.OG	-	-	-	34.6	38.0	31.0	35.3	32.0	30.2	29.7	29.5	29.6	29.4	29.2	31.5	33.8	35.4	35.0	31.5	31.7	26.4	35.7	35.7	31.3	31.3	28.2	28.2	32.3	31.9	31.8	27.7	24.8	34.3	34.3	31.6	31.6	31.2	31.2	34.7	34.7	32.0	32.0	32.9	32.9	32.5	32.5	38.2	38.2	36.2	36.2	33.4	33.4	31.6	31.6	32.3	32.3	34.5	34.5	34.8
Hauptstraße 43	4	3.OG	-	-	-	34.7	38.1	31.0	35.3	32.0	30.3	29.7	29.6	29.6	29.5	29.2	31.6	33.9	35.5	35.1	31.5	31.7	26.4	35.8	35.8	31.4	31.4	28.3	28.3	32.4	32.1	32.0	27.8	24.8	34.8	34.8	31.6	31.6	31.3	31.3	34.9	34.9	32.2	32.2	33.1	33.1	32.8	32.8	38.3	38.3	36.3	36.3	33.5	33.5	31.6	31.6	32.3	32.3	34.5	34.5	34.8
Hauptstraße 43	5	EG	-	-	-	33.2	36.9	28.0	34.7	30.7	29.1	28.5	28.3	28.2	28.3	28.0	30.4	32.7	34.3	33.8	30.5	30.7	23.8	34.8	34.8	30.4	30.4	26.4	26.4	31.2	31.1	31.1	26.0	22.0	33.6	33.6	30.8	30.8	29.6	29.6	31.1	31.1	31.7	31.7	32.5	32.5	31.8	31.8	36.3	36.3	34.4	34.4	31.4	31.4	31.0	31.0	31.2	31.2	32.7	32.7	32.9
Hauptstraße 43	5	1.OG	-	-	-	33.6	37.2	28.8	34.8	31.6	29.4	28.8	28.7	28.7	28.7	28.4	30.7	33.0	34.6	34.2	30.8	31.2	25.4	35.1	35.1	30.7	30.7	26.9	26.9	31.5	31.4	31.4	26.4	22.6	34.0	34.0	31.2	31.2	30.4	30.4	31.7	31.7	31.7	31.7	32.6	32.6	32.3	32.3	36.3	36.3	34.7	34.7	31.6	31.6	31.0	31.0	31.2	31.2	32.7	32.7	32.9
Hauptstraße 43	5	2.OG	-	-	-	33.7	37.3	28.9	34.8	31.5	29.5	28.8	28.7	28.7	28.7	28.5	30.8	33.1	34.7	34.2	30.8	31.1	25.3	35.1	35.1	30.7	30.7	27.1	27.1	31.6	31.4	31.4	26.6	22.9	34.1	34.1	31.2	31.2	30.7	30.7	32.0	32.0	31.6	31.6	32.5	32.5	32.2	32.2	36.4	36.4	34.7	34.7	31.6	31.6	30.9	30.9	31.1	31.1	32.7	32.7	32.9
Hauptstraße 43	5	3.OG	-	-	-	33.7	37.4	29.0	34.8	31.5	29.6	28.9	28.8	28.8	28.8	28.5	30.9	33.2	34.8	34.3	30.8	31.1	25.3	35.3	35.3	30.9	30.9	27.2	27.2	31.7	31.5	31.5	26.7	23.1	34.3	34.3	31.2	31.2	30.8	30.8	32.2	32.2	31.7	31.7	32.7	32.7	32.3	32.3	36.5	36.5	34.8	34.8	31.7	31.7	30.9	30.9	31.2	31.2	32.9	32.9	33.1
Hauptstraße 43	6	EG	-	-	-	32.0	36.3	26.1	34.2	29.6	28.1	27.6	27.4	27.4	27.6	27.4	29.4	32.1	33.7	33.2	29.9	30.1	22.2	34.1	34.1	29.7	29.7	25.5	25.5	30.4	30.4	30.4	25.1	20.6	33.1	33.1	30.2	30.2	28.4	28.4	29.2	29.2	30.0	30.0	32.1	32.1	31.4	31.4	33.0	33.0	32.9	32.9	29.4	29.4	29.7	29.7	29.6				

IO04 – Hauptstraße 12



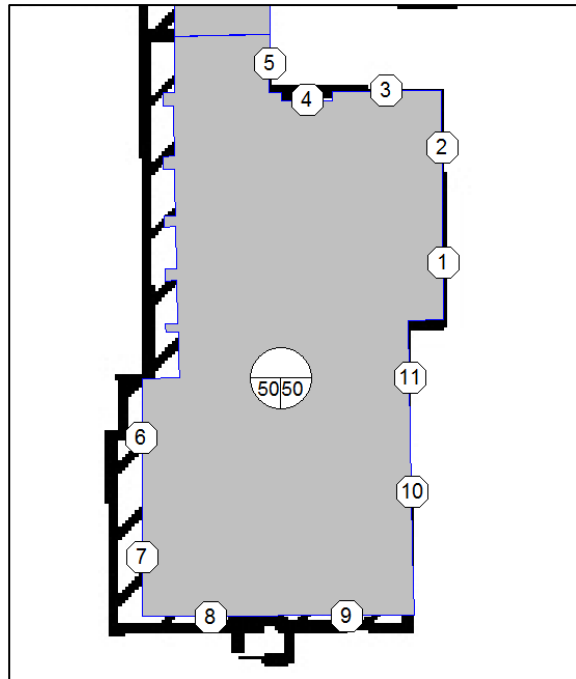
Beurteilungspegel Tag vor der Fassade Lr,tag in dB(A)

Table with columns for Bezeichnung, Fass.punktNr., Stockwerk, Anzahl Wochen > 70 dB(A), and a 56-column grid for weekly noise levels (Woche).

Innenpegel Tag Li,tag in dB(A)

Table with columns for Bezeichnung, Fass.punktNr., Stockwerk, Anzahl Wochen 40-45 dB(A), Anzahl Wochen 45-50 dB(A), Anzahl Wochen > 50 dB(A), and a 56-column grid for weekly noise levels (Woche).

IO05 – Seefeld Str. 50



Beurteilungspegel Tag vor der Fassade L<sub>r,tag</sub> in dB(A)

Bezeichnung	Fass.punktNr.	Stockwerk	Anzahl Wochen > 70 dB(A)	Woche																																																							
				1	2	3	4	5	6	7	8	9	10	11	12	13	14	15	16	17	18	19	20	21	22	23	24	25	26	27	28	29	30	31	32	33	34	35	36	37	38	39	40	41	42	43	44	45	46	47	48	49	50	51	52	53	54	55	56
Seefeld Str. 50	1	EG	3	65.8	71.2	63.3	67.7	64.4	62.7	62.2	62.1	62.2	62.0	61.8	63.7	66.3	68.2	68.1	63.8	63.9	58.2	69.0	69.0	64.6	64.6	61.1	61.1	65.5	65.3	65.2	60.6	57.2	68.5	68.5	64.0	64.0	63.1	63.1	67.6	67.6	64.8	64.8	66.0	66.0	65.7	65.7	71.3	71.3	70.0	70.0	66.3	66.3	64.2	64.2	65.1	65.1	67.7	67.7	68.4
Seefeld Str. 50	1	1.OG	3	66.3	71.2	63.3	67.7	64.3	62.7	62.3	62.2	62.1	62.1	61.8	63.8	66.4	68.2	68.0	63.7	63.9	58.1	69.0	69.0	64.6	64.6	61.2	61.2	65.5	65.3	65.2	60.7	57.3	68.4	68.4	64.0	64.0	63.4	63.4	68.0	68.0	64.9	64.9	66.0	66.0	65.6	65.6	71.3	71.3	70.0	70.0	66.5	66.5	64.2	64.2	65.0	65.0	67.7	67.7	68.3
Seefeld Str. 50	1	2.OG	5	66.6	71.2	63.3	67.8	64.3	62.8	62.3	62.3	62.2	62.1	61.9	63.9	66.5	68.3	68.0	63.7	63.9	58.0	69.0	69.0	64.6	64.6	61.1	61.1	65.5	65.3	65.2	60.6	57.2	68.4	68.4	64.0	64.0	63.4	63.4	68.3	68.3	64.9	64.9	66.0	66.0	65.6	65.6	71.3	71.3	70.0	70.0	66.6	66.6	64.1	64.1	65.0	65.0	67.6	67.6	68.3
Seefeld Str. 50	1	3.OG	5	67.1	71.1	63.4	67.8	64.3	62.8	62.4	62.3	62.2	62.1	61.9	64.1	66.7	68.4	67.9	63.8	63.9	57.9	68.9	68.9	64.5	64.5	61.0	61.0	65.4	65.2	65.1	60.5	57.1	68.4	68.4	64.0	64.0	63.4	63.4	68.6	68.6	64.9	64.9	66.0	66.0	65.7	65.7	71.3	71.3	70.0	70.0	66.8	66.8	64.1	64.1	65.0	65.0	67.6	67.6	68.2
Seefeld Str. 50	1	4.OG	5	67.5	71.1	63.5	67.8	64.4	62.9	62.5	62.4	62.3	62.3	62.1	64.3	66.9	68.5	67.9	63.8	63.9	58.0	68.9	68.9	64.5	64.5	61.1	61.1	65.4	65.2	65.1	60.6	57.2	68.4	68.4	64.0	64.0	63.4	63.4	69.1	69.1	65.0	65.0	66.1	66.1	65.7	65.7	71.3	71.3	70.2	70.2	67.1	67.1	64.1	64.1	65.0	65.0	67.6	67.6	68.2
Seefeld Str. 50	1	5.OG	5	67.9	71.0	63.6	67.8	64.4	62.9	62.6	62.4	62.3	62.3	62.1	64.4	67.0	68.6	67.9	63.7	63.9	58.3	68.9	68.9	64.5	64.5	61.2	61.2	65.4	65.1	65.0	60.6	57.5	68.3	68.3	64.0	64.0	63.3	63.3	70.0	70.0	65.1	65.1	66.2	66.2	65.8	65.8	71.4	71.4	70.4	70.4	67.6	67.6	64.1	64.1	65.0	65.0	67.6	67.6	68.2
Seefeld Str. 50	1	6.OG	7	68.3	71.0	63.7	67.8	64.5	63.0	62.6	62.5	62.4	62.3	62.2	64.5	67.1	68.6	67.8	63.7	63.9	58.3	68.9	68.9	64.5	64.5	61.2	61.2	65.4	65.1	65.0	60.6	57.5	68.3	68.3	64.0	64.0	63.4	63.4	70.3	70.3	65.1	65.1	66.2	66.2	65.9	65.9	71.4	71.4	70.5	70.5	67.8	67.8	64.0	64.0	64.9	64.9	67.5	67.5	68.1
Seefeld Str. 50	1	7.OG	7	68.4	70.9	63.7	67.7	64.5	63.0	62.6	62.5	62.4	62.3	62.1	64.6	67.2	68.7	67.7	63.7	63.8	58.3	68.8	68.8	64.4	64.4	61.1	61.1	65.3	65.0	64.9	60.6	57.4	68.2	68.2	64.0	64.0	63.5	63.5	70.4	70.4	65.1	65.1	66.2	66.2	65.8	65.8	71.4	71.4	70.5	70.5	67.9	67.9	64.0	64.0	64.9	64.9	67.5	67.5	68.0
Seefeld Str. 50	1	8.OG	7	68.5	70.8	63.7	67.7	64.4	62.9	62.6	62.5	62.4	62.3	62.1	64.5	67.1	68.6	67.6	63.7	63.8	58.3	68.7	68.7	64.3	64.3	61.0	61.0	65.2	64.9	64.8	60.5	57.4	68.2	68.2	64.0	64.0	63.5	63.5	70.4	70.4	65.1	65.1	66.1	66.1	65.8	65.8	71.4	71.4	70.5	70.5	67.9	67.9	64.0	64.0	64.9	64.9	67.5	67.5	68.0
Seefeld Str. 50	1	9.OG	7	68.4	70.7	63.7	67.6	64.4	62.9	62.6	62.5	62.3	62.2	62.0	64.5	67.1	68.5	67.6	63.6	63.8	58.3	68.7	68.7	64.3	64.3	61.0	61.0	65.2	64.9	64.8	60.5	57.4	68.1	68.1	63.9	63.9	63.4	63.4	70.3	70.3	65.1	65.1	66.1	66.1	65.8	65.8	71.3	71.3	70.4	70.4	67.9	67.9	64.0	64.0	64.8	64.8	67.4	67.4	68.0
Seefeld Str. 50	1	10.OG	7	68.4	70.6	63.7	67.6	64.3	62.8	62.6	62.4	62.2	62.0	64.4	67.0	68.4	67.5	63.6	63.8	58.3	68.6	68.6	64.2	64.2	60.9	60.9	65.1	64.8	64.7	60.4	57.3	68.1	68.1	63.9	63.9	63.4	63.4	70.4	70.4	65.1	65.1	66.1	66.1	65.8	65.8	71.3	71.3	70.4	70.4	67.9	67.9	63.9	63.9	64.8	64.8	67.4	67.4	67.9	
Seefeld Str. 50	1	11.OG	7	68.3	70.5	63.6	67.5	64.3	62.7	62.5	62.3	62.1	62.1	61.8	64.4	66.9	68.3	67.3	63.5	63.7	58.2	68.5	68.5	64.1	64.1	60.8	60.8	65.0	64.7	64.6	60.3	57.2	68.0	68.0	63.9	63.9	63.4	63.4	70.4	70.4	65.0	65.0	66.1	66.1	65.7	65.7	71.2	71.2	70.4	70.4	67.9	67.9	63.9	63.9	64.7	64.7	67.3	67.3	67.9
Seefeld Str. 50	1	12.OG	7	68.2	70.4	63.5	67.4	64.2	62.7	62.4	62.2	62.0	61.8	64.3	66.8	68.2	67.2	63.5	63.6	58.2	68.4	68.4	64.0	64.0	60.8	60.8	64.9	64.6	64.5	60.2	57.2	67.9	67.9	63.8	63.8	63.4	63.4	70.3	70.3	65.0	65.0	66.0	66.0	65.6	65.6	71.2	71.2	70.3	70.3	67.8	67.8	63.8	63.8	64.7	64.7	67.2	67.2	67.8	
Seefeld Str. 50	1	13.OG	7	68.2	70.2	63.5	67.4	64.2	62.6	62.3	62.1	61.9	61.9	61.7	64.2	66.7	68.1	67.1	63.5	63.6	58.2	68.3	68.3	63.9	63.9	60.7	60.7	64.9	64.5	64.4	60.1	57.1	67.8	67.8	63.8	63.8	63.4	63.4	70.2	70.2	64.9	64.9	65.9	65.9	65.6	65.6	71.1	71.1	70.2	70.2	67.7	67.7	63.8	63.8	64.6	64.6	67.2	67.2	67.7
Seefeld Str. 50	1	14.OG	7	68.2	70.1	63.4	67.3	64.1	62.5	62.3	62.1	61.9	61.8	61.6	64.2	66.6	68.0	67.0	63.4	63.5	58.2	68.2	68.2	63.8	63.8	60.6	60.6	64.8	64.4	64.3	60.1	57.1	67.7	67.7	63.8	63.8	63.3	63.3	70.1	70.1	64.9	64.9	65.9	65.9	65.6	65.6	71.0	71.0	70.1	70.1	67.6	67.6	63.7	63.7	64.6	64.6	67.1	67.1	67.6
Seefeld Str. 50	1	15.OG	6	68.1	69.9	63.4	67.2	64.0	62.4	62.2	62.0	61.8	61.7	61.5	64.1	66.5	67.8	66.8	63.3	63.4	58.1	68.1	68.1	63.7	63.7	60.5	60.5	64.7	64.3	64.2	60.0	57.0	67.6	67.6	63.7	63.7	63.2	63.2	70.0	70.0	64.9	64.9	65.8	65.8	65.5	65.5	71.0	71.0	70.0	70.0	67.6	67.6	63.7	63.7	64.5	64.5	67.0	67.0	67.6
Seefeld Str. 50	1	16.OG	2	67.9	69.8	63.3	67.1	63.9	62.3	62.0	61.8	61.6	61.6	61.3	63.9	66.4	67.7	66.7	63.2	63.4	58.1	68.0	68.0	63.6	63.6	60.4	60.4	64.6	64.2	64.1	59.9	56.9	67.5	67.5	63.7	63.7	63.2	63.2	70.0	70.0	64.8	64.8	65.7	65.7	65.4	65.4	70.9	70.9	69.9	69.9	67.5	67.5	63.6	63.6	64.5	64.5	67.0	67.0	67.5
Seefeld Str. 50	1	17.OG	2	67.9	69.7	63.2	67.0	63.9	62.2	62.0	61.8	61.5	61.5	61.2	63.9	66.3	67.6	66.6	63.2	63.3	58.1	67.9	67.9	63.5	63.5	60.3	60.3	64.5	64.1	64.0	59.8	56.8	67.4	67.4	63.6	63.6	63.2	63.2	69.9	69.9	64.7	64.7	65.7	65.7	65.3	65.3	70.8	70.8	69.8	69.8	67.4	67.4	63.6	63.6	64.4	64.4	66.9	66.9	67.4
Seefeld Str. 50	1	18.OG	2	67.8	69.5	63.2	66.9	63.8	62.2	61.8	61.6	61.4	61.4	61.1	63.8	66.1	67.4	66.4	63.1	63.2	58.0	67.7	67.7	63.3	63.3	60.2	60.2	64.3	63.9	63.9	59.6	56.7	67.4	67.4	63.6	63.6	63.2	63.2	69.8	69.8	64.7	64.7	65.6	65.6	65.3	65.3	70.8	70.8	69.7	69.7	67.3	67.3	63.5	63.5	64.3	64.3	66.8	66.8	67.3
Seefeld Str. 50	1	19.OG	2	67.7	69.3	63.1	66.8	63.7	62.1	61.6	61.5	61.3	61.2	61.0	63.7	65.9	67.3	66.3	63.0	63.1	58.0	67.6	67.6	63.2	63.2	60.1	60.1	64.2	63.8	63.8	59.5	56.6	67.3	67.3	63.5	63.5	63.1	63.1	69.7	69.7	64.6	64.6	65.6	65.6	65.3	65.3	70.7	70.7	69.6	69.6	67.2	67.2	63.5	63.5	64.3	64.3	66.7	66.7	67.2
Seefeld Str. 50	2	EG	5	65.4	71.0	63.3	67.8	64.4	62.6	62.1	62.0	62.0	61.9	61.7	63.5	66.0	67.9	67.9	64.0	64.1	58.4	69.0	69.0	64.6	64.6	61.2	61.2	65.5	65.3	65.2	60.7	57.3	68.3	68.3	64.2	64.2	63.2	63.2	68.6	68.6	65.0	65.0	66.1	66.1	65.8	65.8	71.8	71.8	70.5	70.5	67.0	67.0	64.5	64.5	65.5	65.5	68.1	68.1	68.8
Seefeld Str. 50																																																											



Bezeichnung	Fasspunktnr.	Stockwerk	Anzahl Wochen ≥ 70 dB(A)	Woche																																																							
				1	2	3	4	5	6	7	8	9	10	11	12	13	14	15	16	17	18	19	20	21	22	23	24	25	26	27	28	29	30	31	32	33	34	35	36	37	38	39	40	41	42	43	44	45	46	47	48	49	50	51	52	53	54	55	56
Seefelder Str. 50	3	EG	7	63.7	64.9	62.5	68.3	64.7	61.7	60.5	60.2	59.9	60.1	59.4	62.4	61.8	62.7	64.4	65.3	65.5	60.5	67.8	67.8	63.4	63.4	60.7	60.7	64.5	64.1	64.0	60.1	57.4	63.6	63.6	66.0	66.0	64.8	64.8	63.1	63.1	65.7	65.7	64.4	64.4	64.7	64.7	73.7	73.7	71.5	71.5	66.4	66.4	66.4	66.4	67.5	67.5	70.3	70.3	70.9
Seefelder Str. 50	3	1.OG	7	64.2	65.1	63.1	68.4	64.6	61.8	60.8	60.5	60.0	60.2	59.5	62.5	62.0	63.0	64.5	65.3	65.5	60.4	67.8	67.8	63.4	63.4	60.7	60.7	64.5	64.0	63.9	60.1	57.6	63.5	63.5	65.9	65.9	65.3	65.3	63.9	63.9	65.7	65.7	64.4	64.4	64.6	64.6	73.7	73.7	71.5	71.5	66.5	66.5	66.4	66.4	67.4	67.4	70.3	70.3	70.9
Seefelder Str. 50	3	2.OG	7	64.2	65.0	63.0	68.3	64.6	61.8	60.8	60.5	60.0	60.2	59.5	62.5	62.0	62.9	64.4	65.2	65.4	60.4	67.8	67.8	63.4	63.4	60.7	60.7	64.5	64.0	63.9	60.1	57.6	63.5	63.5	65.9	65.9	65.3	65.3	63.9	63.9	65.7	65.7	64.4	64.4	64.6	64.6	73.7	73.7	71.5	71.5	66.5	66.5	66.4	66.4	67.4	67.4	70.3	70.3	70.9
Seefelder Str. 50	3	3.OG	7	64.3	65.1	63.0	68.3	64.6	61.8	60.8	60.5	60.0	60.2	59.5	62.5	62.1	63.0	64.5	65.2	65.4	60.3	67.8	67.8	63.4	63.4	60.6	60.6	64.5	64.0	63.9	60.0	57.5	63.5	63.5	65.9	65.9	65.2	65.2	63.9	63.9	65.7	65.7	64.4	64.4	64.6	64.6	73.7	73.7	71.4	71.4	66.5	66.5	66.4	66.4	67.4	67.4	70.3	70.3	70.9
Seefelder Str. 50	3	4.OG	7	64.4	65.1	63.1	68.3	64.6	61.8	60.9	60.6	60.0	60.2	59.5	62.5	62.1	63.0	64.5	65.3	65.4	60.5	67.8	67.8	63.4	63.4	60.8	60.8	64.5	64.0	63.9	60.2	57.7	63.5	63.5	65.9	65.9	65.2	65.2	63.9	63.9	65.7	65.7	64.4	64.4	64.6	64.6	73.7	73.7	71.4	71.4	66.5	66.5	66.4	66.4	67.4	67.4	70.3	70.3	70.9
Seefelder Str. 50	3	5.OG	7	64.6	65.1	63.5	68.3	64.7	61.9	60.9	60.7	60.3	60.3	59.7	62.6	62.2	63.1	64.7	65.3	65.5	60.8	67.8	67.8	63.4	63.4	61.1	61.1	64.6	64.0	63.8	60.5	58.3	63.4	63.4	66.0	66.0	65.3	65.3	64.0	64.0	65.6	65.6	64.3	64.3	64.6	64.6	73.7	73.7	71.4	71.4	66.5	66.5	66.3	66.3	67.3	67.3	70.2	70.2	70.8
Seefelder Str. 50	3	6.OG	7	64.8	65.1	63.7	68.2	64.7	61.9	60.9	60.7	60.5	60.3	59.7	62.6	62.2	63.1	64.7	65.3	65.5	60.9	67.8	67.8	63.4	63.4	61.2	61.2	64.7	64.0	63.8	60.5	58.4	63.4	63.4	66.0	66.0	65.4	65.4	64.1	64.1	65.6	65.6	64.3	64.3	64.6	64.6	73.6	73.6	71.4	71.4	66.5	66.5	66.3	66.3	67.3	67.3	70.2	70.2	70.8
Seefelder Str. 50	3	7.OG	7	64.9	65.0	63.8	68.2	64.8	61.8	61.0	60.8	60.6	60.3	59.8	62.6	62.3	63.2	64.7	65.3	65.5	60.9	67.7	67.7	63.3	63.3	61.1	61.1	64.6	63.9	63.7	60.5	58.4	63.3	63.3	66.0	66.0	65.5	65.5	64.3	64.3	65.6	65.6	64.3	64.3	64.6	64.6	73.6	73.6	71.3	71.3	66.5	66.5	66.3	66.3	67.3	67.3	70.2	70.2	70.8
Seefelder Str. 50	3	8.OG	7	65.1	65.1	63.9	68.2	64.8	61.8	61.1	60.9	60.6	60.3	59.8	62.6	62.4	63.2	64.7	65.2	65.4	60.9	67.6	67.6	63.2	63.2	61.1	61.1	64.5	63.8	63.6	60.4	58.3	63.2	63.2	66.0	66.0	65.5	65.5	64.3	64.3	65.6	65.6	64.3	64.3	64.6	64.6	73.5	73.5	71.3	71.3	66.5	66.5	66.2	66.2	67.2	67.2	70.1	70.1	70.7
Seefelder Str. 50	3	9.OG	7	65.2	65.1	63.9	68.2	64.7	61.8	61.2	60.9	60.6	60.3	59.8	62.6	62.5	63.2	64.7	65.2	65.4	60.8	67.6	67.6	63.2	63.2	61.0	61.0	64.5	63.8	63.6	60.4	58.3	63.2	63.2	65.9	65.9	65.5	65.5	64.3	64.3	65.6	65.6	64.3	64.3	64.5	64.5	73.5	73.5	71.2	71.2	66.5	66.5	66.2	66.2	67.2	67.2	70.1	70.1	70.7
Seefelder Str. 50	3	10.OG	5	65.3	65.2	63.9	68.1	64.7	61.9	61.3	60.9	60.5	60.3	59.7	62.6	62.5	63.2	64.6	65.2	65.3	60.8	67.5	67.5	63.1	63.1	61.0	61.0	64.4	63.7	63.5	60.3	58.2	63.1	63.1	65.9	65.9	65.5	65.5	64.3	64.3	65.5	65.5	64.2	64.2	64.5	64.5	73.4	73.4	71.2	71.2	66.4	66.4	66.1	66.1	67.1	67.1	70.0	70.0	70.6
Seefelder Str. 50	3	11.OG	5	65.3	65.2	63.9	68.1	64.7	61.9	61.3	60.9	60.5	60.3	59.7	62.7	62.6	63.1	64.6	65.2	65.3	60.8	67.4	67.4	63.0	63.0	60.9	60.9	64.3	63.6	63.4	60.3	58.2	63.0	63.0	65.9	65.9	65.4	65.4	64.3	64.3	65.5	65.5	64.2	64.2	64.5	64.5	73.4	73.4	71.1	71.1	66.4	66.4	66.1	66.1	67.1	67.1	70.0	70.0	70.5
Seefelder Str. 50	3	12.OG	5	65.4	65.1	63.9	68.1	64.7	61.9	61.3	60.9	60.4	60.3	59.6	62.7	62.6	63.1	64.5	65.1	65.3	60.8	67.3	67.3	62.9	62.9	60.9	60.9	64.2	63.5	63.3	60.2	58.2	62.9	62.9	65.9	65.9	65.4	65.4	64.3	64.3	65.5	65.5	64.2	64.2	64.5	64.5	73.3	73.3	71.0	71.0	66.3	66.3	66.1	66.1	67.0	67.0	69.9	69.9	70.4
Seefelder Str. 50	3	13.OG	5	65.4	65.1	63.9	68.0	64.7	61.9	61.3	60.8	60.4	60.3	59.6	62.7	62.5	63.1	64.4	65.0	65.2	60.8	67.3	67.3	62.9	62.9	60.9	60.9	64.2	63.5	63.3	60.2	58.2	62.9	62.9	65.8	65.8	65.3	65.3	64.2	64.2	65.4	65.4	64.1	64.1	64.4	64.4	73.3	73.3	70.9	70.9	66.2	66.2	66.0	66.0	67.0	67.0	69.9	69.9	70.4
Seefelder Str. 50	3	14.OG	5	65.4	65.1	63.8	68.0	64.6	61.9	61.3	60.8	60.3	59.6	62.6	62.5	63.0	64.4	65.0	65.2	60.7	67.2	67.2	62.8	62.8	60.8	60.8	64.2	63.4	63.2	60.2	58.1	62.8	62.8	65.8	65.8	65.3	65.3	64.2	64.2	65.4	65.4	64.1	64.1	64.4	64.4	73.2	73.2	70.8	70.8	66.2	66.2	66.0	66.0	66.9	66.9	69.8	69.8	70.3	
Seefelder Str. 50	3	15.OG	5	65.4	65.0	63.8	67.9	64.6	61.8	61.3	60.8	60.3	60.2	59.5	62.6	62.5	63.0	64.3	65.0	65.1	60.7	67.1	67.1	62.7	62.7	60.7	60.7	64.1	63.3	63.1	60.1	58.0	62.7	62.7	65.8	65.8	65.3	65.3	64.2	64.2	65.4	65.4	64.1	64.1	64.4	64.4	73.1	73.1	70.8	70.8	66.2	66.2	65.9	65.9	66.8	66.8	69.7	69.7	70.2
Seefelder Str. 50	3	16.OG	5	65.4	65.0	63.8	67.8	64.6	61.8	61.3	60.7	60.2	59.4	62.6	62.5	62.9	64.2	64.9	65.1	60.7	67.0	67.0	62.6	62.6	60.7	60.7	64.0	63.2	63.0	60.0	58.0	62.6	62.6	65.7	65.7	65.3	65.3	64.1	64.1	65.3	65.3	64.0	64.0	64.3	64.3	73.1	73.1	70.7	70.7	66.1	66.1	65.8	65.8	66.8	66.8	69.6	69.6	70.1	
Seefelder Str. 50	3	17.OG	5	65.3	64.9	63.8	67.7	64.6	61.8	61.2	60.7	60.2	60.1	59.4	62.6	62.4	62.8	64.2	64.8	65.0	60.7	66.9	66.9	62.5	62.5	60.6	60.6	63.9	63.1	62.9	59.9	57.9	62.5	62.5	65.7	65.7	65.3	65.3	64.1	64.1	65.3	65.3	64.0	64.0	64.3	64.3	73.0	73.0	70.5	70.5	66.1	66.1	65.8	65.8	66.7	66.7	69.5	69.5	70.0
Seefelder Str. 50	3	18.OG	2	63.5	63.8	61.6	67.2	62.6	60.2	60.2	59.4	58.8	58.9	58.2	60.9	61.4	61.7	63.1	63.9	64.0	58.2	66.2	66.2	61.8	61.8	59.2	59.2	62.9	62.4	62.3	58.6	56.1	62.0	62.0	63.3	63.3	62.9	62.9	62.0	62.0	63.0	63.0	62.8	62.8	62.2	62.2	72.7	72.7	70.0	70.0	64.8	64.8	64.7	64.7	66.2	66.2	69.2	69.2	69.9
Seefelder Str. 50	3	19.OG	2	63.0	63.4	61.5	67.0	62.5	60.1	59.4	59.2	58.7	58.6	58.1	60.8	60.7	61.5	63.1	63.8	63.9	58.2	66.1	66.1	61.7	61.7	59.1	59.1	62.8	62.3	62.2	58.5	56.0	62.0	62.0	63.3	63.3	62.8	62.8	61.9	61.9	63.0	63.0	62.8	62.8	62.2	62.2	70.7	70.7	69.0	69.0	64.0	64.0	63.9	63.9	64.7	64.7	67.3	67.3	68.0
Seefelder Str. 50	4	EG	5	63.1	61.9	61.4	66.4	64.2	60.7	59.1	58.5	58.4	58.7	57.6	61.5	59.9	60.0	62.1	63.7	64.1	60.3	65.7	65.7	61.3	61.3	59.0	59.0	62.6	62.0	61.8	58.4	56.1	60.9	60.9	65.8	65.8	64.5	64.5	62.6	62.6	65.5	65.5	65.3	65.3	64.6	64.6	73.3	73.3	70.8	70.8	66.1	66.1	66.5	66.5	67.3	67.3	69.9	69.9	70.4
Seefelder Str. 50	4	1.OG	5	63.6	62.2	61.9	66.5	64.1	60.8	59.4	59.0	58.5	58.8	57.8	61.7	60.2	60.5	62.2																																									

Bezeichnung	FasspunktNr.	Stockwerk	Anzahl Wochen ≥ 70 dB(A)	Woche																																																							
				1	2	3	4	5	6	7	8	9	10	11	12	13	14	15	16	17	18	19	20	21	22	23	24	25	26	27	28	29	30	31	32	33	34	35	36	37	38	39	40	41	42	43	44	45	46	47	48	49	50	51	52	53	54	55	56
Seefeldler Str. 50	6	EG	0	50.4	47.6	42.0	44.4	42.3	41.3	41.2	41.1	41.0	41.0	40.9	44.6	47.3	48.0	43.9	39.3	39.5	34.5	44.9	44.9	40.5	40.5	37.3	37.3	41.5	41.1	41.0	36.7	33.7	45.4	45.4	40.0	40.0	39.6	39.6	48.2	48.2	41.8	41.8	43.2	43.2	43.0	43.0	47.2	47.2	50.0	50.0	45.5	45.5	41.0	41.0	41.6	41.6	44.4	44.4	46.3
Seefeldler Str. 50	6	1.OG	0	50.5	47.6	42.0	44.4	42.3	41.4	41.2	41.2	41.1	41.0	40.9	44.7	47.4	48.1	43.9	39.3	39.5	34.5	44.9	44.9	40.5	40.5	37.3	37.3	41.4	41.1	41.0	36.7	33.7	45.4	45.4	40.0	40.0	39.6	39.6	48.2	48.2	41.8	41.8	43.2	43.2	42.9	42.9	47.2	47.2	50.0	50.0	45.5	45.5	41.0	41.0	41.6	41.6	44.4	44.4	46.3
Seefeldler Str. 50	6	2.OG	0	50.8	47.7	42.1	44.5	42.4	41.5	41.4	41.3	41.2	41.2	41.1	44.9	47.6	48.3	43.9	39.3	39.5	34.4	44.9	44.9	40.5	40.5	37.2	37.2	41.4	41.1	41.0	36.7	33.6	45.4	45.4	40.0	40.0	39.6	39.6	48.2	48.2	41.8	41.8	43.2	43.2	42.9	42.9	47.2	47.2	50.0	50.0	45.5	45.5	40.9	40.9	41.6	41.6	44.4	44.4	46.3
Seefeldler Str. 50	6	3.OG	0	52.1	47.9	42.8	44.8	43.1	42.3	42.2	42.2	42.1	42.0	42.0	46.0	48.7	49.2	43.9	39.2	39.4	34.4	45.0	45.0	40.6	40.6	37.3	37.3	41.5	41.2	41.1	36.8	33.7	45.8	45.8	40.0	40.0	39.7	39.7	48.8	48.8	42.1	42.1	43.5	43.5	43.3	43.3	47.3	47.3	50.2	50.2	46.0	46.0	40.9	40.9	41.5	41.5	44.4	44.4	46.3
Seefeldler Str. 50	6	4.OG	0	52.5	47.9	43.1	45.0	43.3	42.6	42.5	42.4	42.3	42.2	46.3	49.1	49.5	43.8	39.3	39.4	34.4	45.2	45.2	40.8	40.8	37.5	37.5	41.7	41.4	41.3	37.0	33.8	45.8	45.8	40.0	40.0	39.7	39.7	49.1	49.1	42.2	42.2	43.6	43.6	43.4	43.4	47.4	47.4	48.4	48.4	45.9	45.9	40.0	40.0	40.7	40.7	43.3	43.3	44.4	
Seefeldler Str. 50	6	5.OG	0	53.6	48.3	43.8	45.5	44.0	43.4	43.3	43.3	43.2	43.2	43.1	47.3	50.1	50.5	44.0	39.3	39.4	34.4	45.2	45.2	40.8	40.8	37.5	37.5	41.7	41.4	41.3	37.0	33.8	45.8	45.8	40.0	40.0	39.7	39.7	50.8	50.8	42.8	42.8	44.0	44.0	43.8	43.8	47.8	47.8	49.3	49.3	47.4	47.4	40.0	40.0	40.7	40.7	43.3	43.3	44.4
Seefeldler Str. 50	6	6.OG	0	53.9	48.3	44.0	45.6	44.2	43.6	43.5	43.5	43.4	43.4	43.3	47.6	50.4	50.7	44.0	39.3	39.4	34.4	45.2	45.2	40.8	40.8	37.5	37.5	41.7	41.4	41.3	37.0	33.8	45.8	45.8	40.0	40.0	39.7	39.7	50.7	50.7	42.8	42.8	44.0	44.0	43.8	43.8	47.8	47.8	49.2	49.2	47.3	47.3	40.0	40.0	40.7	40.7	43.3	43.3	44.4
Seefeldler Str. 50	6	7.OG	0	54.0	48.4	44.1	45.6	44.2	43.7	43.6	43.6	43.5	43.5	43.4	47.7	50.5	50.8	44.0	39.2	39.3	34.4	45.2	45.2	40.8	40.8	37.5	37.5	41.7	41.4	41.3	37.0	33.8	45.8	45.8	40.0	40.0	39.7	39.7	50.7	50.7	42.8	42.8	44.0	44.0	43.8	43.8	47.8	47.8	49.2	49.2	47.3	47.3	40.0	40.0	40.7	40.7	43.3	43.3	44.3
Seefeldler Str. 50	6	8.OG	0	54.1	48.5	44.2	45.7	44.3	43.8	43.7	43.6	43.6	43.5	43.5	47.8	50.6	50.9	44.0	39.2	39.3	34.4	45.2	45.2	40.8	40.8	37.5	37.5	41.7	41.4	41.3	37.0	33.8	45.8	45.8	40.0	40.0	39.6	39.6	50.7	50.7	42.7	42.7	43.9	43.9	43.8	43.8	47.7	47.7	49.2	49.2	47.3	47.3	40.0	40.0	40.7	40.7	43.3	43.3	44.3
Seefeldler Str. 50	6	9.OG	0	54.4	48.5	44.4	45.8	44.5	44.0	43.9	43.8	43.8	43.7	48.0	50.8	51.2	44.0	39.2	39.3	34.4	45.1	45.1	40.7	40.7	37.4	37.4	41.6	41.3	41.2	36.9	33.8	45.7	45.7	39.9	39.9	39.6	39.6	50.6	50.6	42.7	42.7	43.9	43.9	43.7	43.7	47.7	47.7	49.1	49.1	47.2	47.2	39.9	39.9	40.6	40.6	43.2	43.2	44.2	
Seefeldler Str. 50	6	10.OG	0	54.8	48.6	44.6	46.0	44.8	44.3	44.2	44.1	44.1	44.0	44.0	48.4	51.2	51.5	43.9	39.1	39.3	34.4	45.1	45.1	40.7	40.7	37.4	37.4	41.6	41.3	41.2	36.9	33.8	45.7	45.7	39.9	39.9	39.6	39.6	50.6	50.6	42.6	42.6	43.8	43.8	43.7	43.7	47.6	47.6	49.1	49.1	47.2	47.2	39.9	39.9	40.6	40.6	43.2	43.2	44.2
Seefeldler Str. 50	6	11.OG	0	55.4	48.8	45.0	46.3	45.2	44.7	44.6	44.6	44.5	44.5	48.9	51.7	52.0	43.9	39.1	39.3	34.4	45.0	45.0	40.6	40.6	37.3	37.3	41.5	41.2	41.1	36.8	33.7	45.6	45.6	39.9	39.9	39.6	39.6	50.5	50.5	42.6	42.6	43.8	43.8	43.6	43.6	47.6	47.6	49.0	49.0	47.1	47.1	39.8	39.8	40.6	40.6	43.1	43.1	44.1	
Seefeldler Str. 50	6	12.OG	0	56.9	49.2	46.2	47.1	46.2	45.9	45.9	45.8	45.8	45.8	45.7	50.3	53.1	53.3	43.8	39.0	39.2	34.4	44.9	44.9	40.5	40.5	37.3	37.3	41.4	41.1	41.0	36.7	33.7	45.6	45.6	39.9	39.9	39.6	39.6	50.5	50.5	42.6	42.6	43.8	43.8	43.6	43.6	47.6	47.6	48.9	48.9	47.1	47.1	39.8	39.8	40.5	40.5	43.1	43.1	44.1
Seefeldler Str. 50	6	13.OG	0	57.0	49.2	46.2	47.1	46.3	46.0	45.9	45.9	45.9	45.8	50.4	53.2	53.4	43.8	39.0	39.1	34.4	44.9	44.9	40.5	40.5	37.3	37.3	41.4	41.1	41.0	36.7	33.7	45.5	45.5	39.8	39.8	39.5	39.5	50.4	50.4	42.5	42.5	43.7	43.7	43.6	43.6	47.5	47.5	48.9	48.9	47.0	47.0	39.8	39.8	40.5	40.5	43.0	43.0	44.0	
Seefeldler Str. 50	6	14.OG	0	57.1	49.2	46.3	47.2	46.4	46.0	45.9	45.9	45.9	45.8	50.5	53.3	53.4	43.7	39.0	39.1	34.3	44.8	44.8	40.4	40.4	37.2	37.2	41.3	41.0	40.9	36.6	33.6	45.4	45.4	39.8	39.8	39.5	39.5	50.4	50.4	42.5	42.5	43.7	43.7	43.5	43.5	47.5	47.5	48.9	48.9	47.0	47.0	39.7	39.7	40.4	40.4	43.0	43.0	44.0	
Seefeldler Str. 50	6	15.OG	0	57.3	49.2	46.4	47.3	46.5	46.2	46.2	46.1	46.1	46.1	50.7	53.5	53.6	43.6	38.9	39.0	34.3	44.7	44.7	40.3	40.3	37.1	37.1	41.3	40.9	40.8	36.5	33.5	45.4	45.4	39.8	39.8	39.4	39.4	50.3	50.3	42.4	42.4	43.6	43.6	43.5	43.5	47.4	47.4	48.8	48.8	46.9	46.9	39.7	39.7	40.4	40.4	42.9	42.9	43.9	
Seefeldler Str. 50	6	16.OG	0	57.2	49.1	46.4	47.2	46.4	46.1	46.1	46.0	46.0	46.0	50.6	53.4	53.5	43.5	38.9	39.0	34.3	44.7	44.7	40.3	40.3	37.1	37.1	41.3	40.9	40.8	36.5	33.5	45.4	45.4	39.7	39.7	39.4	39.4	50.3	50.3	42.4	42.4	43.6	43.6	43.4	43.4	47.4	47.4	48.7	48.7	46.9	46.9	39.7	39.7	40.3	40.3	42.9	42.9	43.9	
Seefeldler Str. 50	6	17.OG	0	57.1	49.0	46.3	47.1	46.3	46.0	46.0	45.9	45.9	45.9	50.5	53.3	53.4	43.4	38.8	39.0	34.3	44.6	44.6	40.2	40.2	37.0	37.0	41.2	40.8	40.7	36.5	33.5	45.3	45.3	39.7	39.7	39.4	39.4	50.2	50.2	42.3	42.3	43.5	43.5	43.4	43.4	47.3	47.3	48.9	48.9	46.8	46.8	39.7	39.7	40.4	40.4	43.0	43.0	44.1	
Seefeldler Str. 50	6	18.OG	0	56.8	48.8	46.0	46.9	46.1	45.8	45.7	45.7	45.6	45.6	50.2	53.0	53.1	43.3	38.7	38.9	34.2	44.5	44.5	40.1	40.1	36.9	36.9	41.1	40.7	40.6	36.4	33.4	45.3	45.3	39.6	39.6	39.4	39.4	50.2	50.2	42.3	42.3	43.5	43.5	43.3	43.3	47.3	47.3	48.8	48.8	46.8	46.8	39.6	39.6	40.3	40.3	42.9	42.9	44.0	
Seefeldler Str. 50	6	19.OG	0	56.7	48.8	46.6	46.9	46.4	45.8	45.7	45.7	45.7	45.6	45.6	50.1	52.9	53.1	43.8	40.1	40.4	37.6	44.8	44.8	40.4	40.4	38.7	38.7	41.8	41.0	40.7	38.0	36.2	45.1	45.1	41.0	41.0	41.2	41.2	50.2	50.2	42.6	42.6	43.8	43.8	43.8	43.8	47.1	47.1	48.9	48.9	46.9	46.9	40.2	40.2	40.8	40.8	42.8	42.8	43.8
Seefeldler Str. 50	7	EG	0	53.8	50.1	44.4	46.2	44.6	44.0	43.9	43.8	43.8	43.8	47.8	50.6	51.2	46.0	39.9	40.1	34.8	46.8	46.8	42.4	42.4	38.9	38.9	43.3	43.1	43.0	38.4	34.9	47.9	47.9	40.8	40.8	40.4	40.4	50.1	50.1	43.3	43.3	45.1	45.1	44.9	44.9	47.7	47.7	51.7	51.7	47.1	47.1	41.8	41.8	42.3	42.3	45.2	45.2	47.4	
Seefeldler Str. 50	7	1.OG	0	53.9	50.2	44.4	46.2	44.6	44.1	44.0	44.0	43.9	43.8	47.8	50.7	51.2	46.0	39.9	40.0	34.7	46.8	46.8	42.4	42.4	38.8	38.8	43.3	43.1	43.0	38.3	34.9	47.9	47.9	40.8	40.8	40.3	40.3	50.1	50.1	43.3	43.3	45.0	45.0																



Table with columns: Bezeichnung, Fasz.punktnr., Stockwerk, Anzahl Wochen >= 70 dB(A), and a grid of weekly noise level data (1-56 weeks).

Innenpegel Tag L<sub>t,tag</sub> in dB(A)

Table with columns: Bezeichnung, FasspunktNr., Stockwerk, Anzahl Wochen 40-45 dB(A), Anzahl Wochen 45-50 dB(A), Anzahl Wochen > 50 dB(A), and 56 columns for the week (1-56). Rows list various locations like Seefeldler Str. 50 with different floor levels (EG, 1.OG, 2.OG, etc.).

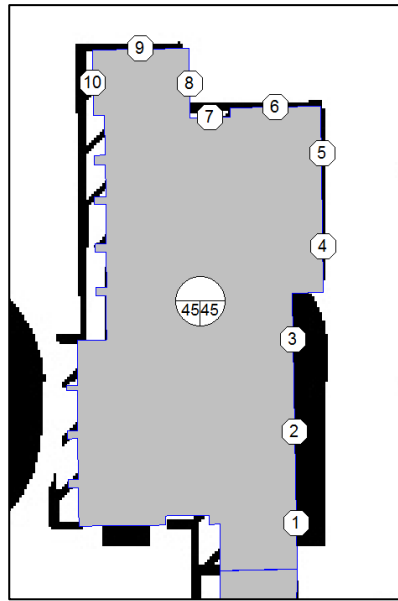
Bezeichnung	FasspunktNr.	Stockwerk	Anzahl Wochen 40-45 dB(A)	Anzahl Wochen 45-50 dB(A)	Anzahl Wochen > 50 dB(A)	Woche																																																							
						1	2	3	4	5	6	7	8	9	10	11	12	13	14	15	16	17	18	19	20	21	22	23	24	25	26	27	28	29	30	31	32	33	34	35	36	37	38	39	40	41	42	43	44	45	46	47	48	49	50	51	52	53	54	55	56
						Seefelder Str. 50	4	EG	-	-	-	27.0	25.8	25.2	30.3	28.0	24.6	23.0	22.3	22.3	22.6	21.5	25.4	23.8	23.8	26.0	27.6	28.0	24.2	29.6	29.6	25.2	25.2	22.9	22.9	26.5	25.8	25.7	22.3	20.0	24.8	24.8	29.7	29.7	28.4	28.4	26.4	26.4	29.4	29.4	29.1	29.1	28.5	28.5	37.2	37.2	34.7	34.7	30.0	30.0	30.3



Bezeichnung	FasspunktNr.	Stockwerk	Anzahl Wochen 40-45 dB(A)	Anzahl Wochen 45-50 dB(A)	Anzahl Wochen > 50 dB(A)	Woche																																																							
						1	2	3	4	5	6	7	8	9	10	11	12	13	14	15	16	17	18	19	20	21	22	23	24	25	26	27	28	29	30	31	32	33	34	35	36	37	38	39	40	41	42	43	44	45	46	47	48	49	50	51	52	53	54	55	56
Seefelder Str. 50	7	EG	-	-	-	17.7	14.0	8.2	10.0	8.5	7.9	7.8	7.8	7.7	7.7	7.6	11.6	14.5	15.0	9.9	3.8	3.9	-1.4	10.7	10.7	6.3	6.3	2.7	2.7	7.2	7.0	6.9	2.2	-1.2	11.8	11.8	4.6	4.6	4.2	4.2	14.0	14.0	7.1	7.1	8.9	8.9	8.8	8.8	11.5	11.5	15.5	15.5	11.0	11.0	5.6	5.6	6.1	6.1	9.0	9.0	11.3
Seefelder Str. 50	7	1.OG	-	-	-	17.8	14.0	8.3	10.1	8.5	8.0	7.9	7.8	7.8	7.8	7.7	11.7	14.5	15.1	9.8	3.7	3.9	-1.5	10.7	10.7	6.3	6.3	2.7	2.7	7.2	7.0	6.9	2.2	-1.3	11.8	11.8	4.6	4.6	4.2	4.2	13.9	13.9	7.1	7.1	8.9	8.9	8.8	8.8	11.5	11.5	15.5	15.5	11.0	11.0	5.6	5.6	6.1	6.1	9.0	9.0	11.3
Seefelder Str. 50	7	2.OG	-	-	-	17.9	14.0	8.3	10.1	8.6	8.0	7.9	7.9	7.8	7.8	7.7	11.7	14.6	15.1	9.8	3.7	3.9	-1.5	10.7	10.7	6.3	6.3	2.7	2.7	7.2	7.0	6.9	2.2	-1.3	11.9	11.9	4.7	4.7	4.3	4.3	14.0	14.0	7.2	7.2	9.0	9.0	8.9	8.9	11.5	11.5	15.5	15.5	11.0	11.0	5.6	5.6	6.1	6.1	9.0	9.0	11.2
Seefelder Str. 50	7	3.OG	-	-	-	18.9	14.1	8.9	10.5	9.1	8.7	8.6	8.6	8.5	8.5	8.4	12.6	15.4	15.9	9.8	3.6	3.8	-1.5	10.9	10.9	6.5	6.5	2.9	2.9	7.3	7.2	7.1	2.4	-1.1	12.4	12.4	4.8	4.8	4.4	4.4	15.3	15.3	7.9	7.9	9.7	9.7	9.5	9.5	11.9	11.9	15.9	15.9	12.1	12.1	5.6	5.6	6.1	6.1	9.0	9.0	11.2
Seefelder Str. 50	7	4.OG	-	-	-	19.1	14.2	9.1	10.6	9.3	8.8	8.7	8.7	8.7	8.6	8.6	12.8	15.6	16.0	9.8	3.7	3.8	-1.5	11.2	11.2	6.8	6.8	3.1	3.1	7.6	7.4	7.4	2.6	-0.9	12.6	12.6	4.9	4.9	4.5	4.5	17.6	17.6	8.8	8.8	10.4	10.4	10.3	10.3	12.8	12.8	15.2	15.2	13.9	13.9	4.2	4.2	4.9	4.9	7.4	7.4	8.5
Seefelder Str. 50	7	5.OG	-	-	-	20.2	14.6	9.9	11.1	10.0	9.6	9.6	9.6	9.5	9.5	9.5	13.8	16.6	17.0	9.9	3.7	3.8	-1.5	11.3	11.3	6.9	6.9	3.2	3.2	7.7	7.5	7.5	2.7	-0.9	12.6	12.6	4.8	4.8	4.4	4.4	18.4	18.4	9.2	9.2	10.7	10.7	10.6	10.6	13.2	13.2	15.8	15.8	14.7	14.7	4.2	4.2	4.9	4.9	7.4	7.4	8.5
Seefelder Str. 50	7	6.OG	-	-	-	20.3	14.7	10.0	11.2	10.1	9.7	9.7	9.7	9.6	9.6	9.6	13.9	16.7	17.1	10.1	3.7	3.8	-1.5	11.3	11.3	6.9	6.9	3.2	3.2	7.7	7.5	7.5	2.7	-0.9	12.6	12.6	4.8	4.8	4.4	4.4	18.3	18.3	9.2	9.2	10.6	10.6	10.5	10.5	13.2	13.2	15.7	15.7	14.6	14.6	4.2	4.2	4.9	4.9	7.4	7.4	8.5
Seefelder Str. 50	7	7.OG	-	-	-	20.6	14.8	10.2	11.4	10.4	10.0	10.0	10.0	9.9	9.9	9.9	14.2	17.1	17.4	10.1	3.6	3.8	-1.5	11.3	11.3	6.9	6.9	3.2	3.2	7.7	7.5	7.5	2.7	-0.9	12.5	12.5	4.8	4.8	4.4	4.4	18.3	18.3	9.2	9.2	10.6	10.6	10.5	10.5	13.2	13.2	15.7	15.7	14.6	14.6	4.2	4.2	4.8	4.8	7.3	7.3	8.5
Seefelder Str. 50	7	8.OG	-	-	-	20.9	15.0	10.5	11.6	10.6	10.3	10.2	10.2	10.2	10.2	10.1	14.5	17.3	17.7	10.2	3.6	3.8	-1.5	11.3	11.3	6.9	6.9	3.2	3.2	7.7	7.5	7.5	2.7	-0.9	12.5	12.5	4.8	4.8	4.4	4.4	18.2	18.2	9.1	9.1	10.5	10.5	10.4	10.4	13.1	13.1	15.6	15.6	14.5	14.5	4.1	4.1	4.8	4.8	7.3	7.3	8.4
Seefelder Str. 50	7	9.OG	-	-	-	21.3	15.0	10.8	11.8	10.9	10.6	10.5	10.5	10.5	10.5	10.4	14.8	17.7	18.0	10.1	3.5	3.7	-1.5	11.2	11.2	6.8	6.8	3.1	3.1	7.6	7.4	7.4	2.6	-0.9	12.5	12.5	4.8	4.8	4.4	4.4	18.2	18.2	9.1	9.1	10.5	10.5	10.4	10.4	13.1	13.1	15.6	15.6	14.5	14.5	4.1	4.1	4.8	4.8	7.3	7.3	8.4
Seefelder Str. 50	7	10.OG	-	-	-	23.2	15.7	12.3	13.0	12.4	12.2	12.1	12.1	12.1	12.1	12.1	16.6	19.5	19.7	10.2	3.5	3.7	-1.5	11.2	11.2	6.8	6.8	3.1	3.1	7.6	7.4	7.4	2.6	-0.9	12.4	12.4	4.7	4.7	4.3	4.3	18.2	18.2	9.0	9.0	10.5	10.5	10.4	10.4	13.1	13.1	15.5	15.5	14.4	14.4	4.1	4.1	4.7	4.7	7.2	7.2	8.4
Seefelder Str. 50	7	11.OG	-	-	-	23.2	15.7	12.3	13.0	12.4	12.1	12.1	12.1	12.1	12.1	12.1	16.6	19.4	19.6	10.1	3.5	3.7	-1.5	11.1	11.1	6.7	6.7	3.0	3.0	7.5	7.3	7.3	2.6	-1.0	12.4	12.4	4.7	4.7	4.3	4.3	18.1	18.1	9.0	9.0	10.4	10.4	10.3	10.3	13.0	13.0	15.5	15.5	14.4	14.4	4.1	4.1	4.7	4.7	7.2	7.2	8.3
Seefelder Str. 50	7	12.OG	-	-	-	23.4	15.7	12.4	13.1	12.5	12.3	12.3	12.2	12.2	12.2	16.8	19.6	19.8	10.0	3.4	3.6	-1.5	11.0	11.0	6.6	6.6	3.0	3.0	7.4	7.3	7.2	2.5	-1.1	12.3	12.3	4.7	4.7	4.3	4.3	18.1	18.1	8.9	8.9	10.4	10.4	10.3	10.3	13.0	13.0	15.4	15.4	14.3	14.3	4.0	4.0	4.7	4.7	7.2	7.2	8.3	
Seefelder Str. 50	7	13.OG	-	-	-	23.7	15.7	12.7	13.3	12.8	12.6	12.5	12.5	12.5	12.5	17.1	19.9	20.1	9.9	3.4	3.5	-1.5	11.0	11.0	6.6	6.6	3.0	3.0	7.4	7.3	7.2	2.5	-1.1	12.3	12.3	4.7	4.7	4.3	4.3	18.0	18.0	8.9	8.9	10.3	10.3	10.2	10.2	12.9	12.9	15.4	15.4	14.3	14.3	4.0	4.0	4.6	4.6	7.1	7.1	8.2	
Seefelder Str. 50	7	14.OG	-	-	-	23.6	15.6	12.6	13.2	12.7	12.5	12.4	12.4	12.4	12.4	17.0	19.8	20.0	9.8	3.4	3.5	-1.5	10.9	10.9	6.5	6.5	2.9	2.9	7.3	7.2	7.1	2.4	-1.1	12.2	12.2	4.6	4.6	4.2	4.2	17.9	17.9	8.8	8.8	10.3	10.3	10.2	10.2	12.8	12.8	15.3	15.3	14.2	14.2	4.0	4.0	4.6	4.6	7.1	7.1	8.2	
Seefelder Str. 50	7	15.OG	-	-	-	23.5	15.5	12.5	13.1	12.6	12.4	12.3	12.3	12.3	12.3	16.9	19.7	19.9	9.7	3.3	3.5	-1.5	10.8	10.8	6.4	6.4	2.8	2.8	7.3	7.1	7.0	2.3	-1.2	12.2	12.2	4.6	4.6	4.2	4.2	17.9	17.9	8.8	8.8	10.2	10.2	10.1	10.1	12.8	12.8	15.2	15.2	14.1	14.1	3.9	3.9	4.5	4.5	7.0	7.0	8.1	
Seefelder Str. 50	7	16.OG	-	-	-	23.3	15.4	12.3	13.0	12.4	12.2	12.2	12.1	12.1	12.1	16.7	19.5	19.7	9.6	3.3	3.4	-1.6	10.7	10.7	6.3	6.3	2.7	2.7	7.2	7.0	6.9	2.2	-1.3	12.1	12.1	4.5	4.5	4.2	4.2	17.8	17.8	8.7	8.7	10.2	10.2	10.1	10.1	12.8	12.8	15.2	15.2	14.1	14.1	3.9	3.9	4.5	4.5	7.0	7.0	8.1	
Seefelder Str. 50	7	17.OG	-	-	-	23.1	15.3	12.1	12.8	12.2	12.0	12.0	12.0	11.9	11.9	16.5	19.3	19.5	9.5	3.2	3.4	-1.6	10.7	10.7	6.3	6.3	2.7	2.7	7.2	7.0	6.9	2.2	-1.3	12.0	12.0	4.4	4.4	4.1	4.1	17.8	17.8	8.7	8.7	10.1	10.1	10.0	10.0	12.7	12.7	15.3	15.3	14.0	14.0	3.9	3.9	4.5	4.5	7.0	7.0	8.2	
Seefelder Str. 50	7	18.OG	-	-	-	23.0	15.2	12.0	12.7	12.1	11.9	11.9	11.9	11.8	11.8	16.4	19.2	19.4	9.4	3.0	3.2	-1.7	10.6	10.6	6.2	6.2	2.6	2.6	7.1	6.9	6.8	2.1	-1.4	12.0	12.0	4.4	4.4	4.0	4.0	17.7	17.7	8.6	8.6	10.0	10.0	9.9	9.9	12.6	12.6	15.2	15.2	13.9	13.9	3.8	3.8	4.4	4.4	7.0	7.0	8.2	
Seefelder Str. 50	7	19.OG	-	-	-	23.0	15.1	12.3	12.8	12.3	11.9	11.9	11.9	11.9	11.8	16.4	19.2	19.4	9.6	3.8	4.0	0.2	10.5	10.5	6.2	6.2	3.0	3.0	7.1	6.8	6.7	2.4	-0.6	12.1	12.1	5.1	5.1	5.1	5.1	18.1	18.1	9.0	9.0	10.5	10.5	10.5	10.5	12.7	12.7	15.4	15.4	14.4	14.4	4.4	4.4	4.9	4.9	6.9	6.9	7.9	
Seefelder Str. 50	8	EG	-	-	-	31.9	31.5	24.3	24.3	23.3	23.0	23.2	23.1	23.3	23.1	23.1	26.2	29.5	30.6	27.6	17.3	16.6	12.5	27.5	27.5	23.1	23.1	19.7	19.7	24.0	23.8	23.7	19.2	15.9	29.3	29.3	18.0	18.0	17.0	17.0	24.6	24.6	21.0	21.0	24.6	24.6	24.6	24.6	23.2	23.2	22.8	22.8	20.7	20.7	13.1	13.1	15.5	15.5	19.0	19.0	19.9
Seefelder Str. 50	8	1.OG	-	-	-	32.0	31.5	24.5	23.8	23.4	23.0	23.2	23.2	23.3	23.0	23.1	26.2	29.6	30.6	27.5	16.2	16.0	13.9	27.5	27.5	23.1	23.1	20.0	20.0	24.1	23.7	23.6	19.4	16.5	29.5	29.5	18.5	18.5	17.2	17.2	28.5	28.5	22.0	22.0	25.2	25.2	25.1	25.1	24.3	24.3	25.5	25.5	24.5	24.5	12.9	12.9	15.3	15.3	19.0	19.0	19.8
Seefelder Str. 50	8	2.OG	-	-	-	32.2	31.4	24.5	23.7	23.4	23.1	23.3	23.2	23.3	23.1	23.1	26.3	29.7	30.7	27.4																																									

Bezeichnung	FasspunktNr.	Stockwerk	Anzahl Wochen 40-45 dB(A)	Anzahl Wochen 45-50 dB(A)	Anzahl Wochen > 50 dB(A)	Woche																																																							
						1	2	3	4	5	6	7	8	9	10	11	12	13	14	15	16	17	18	19	20	21	22	23	24	25	26	27	28	29	30	31	32	33	34	35	36	37	38	39	40	41	42	43	44	45	46	47	48	49	50	51	52	53	54	55	56
Seefelder Str. 50	10	EG	-	-	-	31.0	35.2	27.4	32.0	28.8	26.9	26.5	26.5	26.4	26.3	26.1	28.1	30.7	32.5	32.1	28.0	28.2	22.4	33.2	33.2	28.8	28.8	25.2	25.2	29.6	29.5	29.4	24.7	21.2	32.6	32.6	29.0	29.0	28.3	28.3	29.1	29.1	29.7	29.7	30.2	30.2	29.6	29.6	34.4	34.4	32.9	32.9	29.2	29.2	28.5	28.5	28.5	28.5	30.7	30.7	31.3
Seefelder Str. 50	10	1.OG	-	-	-	31.4	35.2	27.2	31.8	28.2	26.8	26.4	26.4	26.3	26.2	26.1	28.2	30.9	32.6	32.0	27.6	27.8	21.6	33.0	33.0	28.6	28.6	25.1	25.1	29.5	29.3	29.2	24.6	21.2	32.5	32.5	27.6	27.6	26.9	26.9	30.0	30.0	28.2	28.2	29.9	29.9	29.3	29.3	34.2	34.2	32.7	32.7	29.0	29.0	27.6	27.6	28.3	28.3	30.7	30.7	31.3
Seefelder Str. 50	10	2.OG	-	-	-	31.7	35.1	27.2	31.3	28.1	26.7	26.3	26.2	26.2	26.1	25.9	28.2	30.9	32.6	31.8	27.1	27.3	21.6	32.6	32.6	28.2	28.2	24.7	24.7	29.1	28.9	28.8	24.2	20.9	32.3	32.3	27.4	27.4	26.8	26.8	31.3	31.3	28.3	28.3	29.7	29.7	29.3	29.3	34.3	34.3	32.7	32.7	29.6	29.6	27.3	27.3	28.1	28.1	30.6	30.6	31.1
Seefelder Str. 50	10	3.OG	-	-	-	32.1	35.1	27.2	31.3	28.2	26.8	26.4	26.3	26.3	26.2	26.0	28.4	31.1	32.7	31.7	27.1	27.2	21.5	32.6	32.6	28.2	28.2	24.7	24.7	29.1	28.9	28.8	24.2	20.8	32.3	32.3	27.4	27.4	26.8	26.8	32.8	32.8	28.5	28.5	29.8	29.8	29.5	29.5	34.4	34.4	33.2	33.2	30.5	30.5	27.3	27.3	28.1	28.1	30.5	30.5	31.1
Seefelder Str. 50	10	4.OG	-	-	-	32.5	35.0	27.3	31.3	28.2	26.8	26.5	26.4	26.3	26.3	26.1	28.5	31.3	32.8	31.7	27.0	27.2	21.6	32.6	32.6	28.2	28.2	24.7	24.7	29.1	28.9	28.8	24.2	20.9	32.3	32.3	27.4	27.4	26.8	26.8	33.8	33.8	28.7	28.7	29.9	29.9	29.7	29.7	34.5	34.5	33.6	33.6	31.2	31.2	27.2	27.2	28.1	28.1	30.5	30.5	31.0
Seefelder Str. 50	10	5.OG	-	-	-	33.1	35.0	27.5	31.4	28.3	27.0	26.7	26.5	26.5	26.4	26.3	28.9	31.6	33.0	31.7	27.1	27.3	21.7	32.6	32.6	28.2	28.2	24.9	24.9	29.1	28.9	28.8	24.3	21.1	32.3	32.3	27.5	27.5	26.8	26.8	34.4	34.4	28.9	28.9	30.0	30.0	29.8	29.8	34.6	34.6	33.8	33.8	31.7	31.7	27.2	27.2	28.0	28.0	30.5	30.5	31.0
Seefelder Str. 50	10	6.OG	-	-	-	33.2	34.9	27.6	31.4	28.3	27.0	26.7	26.6	26.5	26.4	26.3	28.9	31.6	33.0	31.6	27.1	27.3	21.7	32.5	32.5	28.1	28.1	24.8	24.8	29.1	28.8	28.7	24.3	21.1	32.2	32.2	27.4	27.4	26.8	26.8	35.1	35.1	28.9	28.9	30.1	30.1	29.8	29.8	34.7	34.7	34.1	34.1	32.2	32.2	27.2	27.2	28.0	28.0	30.5	30.5	31.0
Seefelder Str. 50	10	7.OG	-	-	-	33.1	34.9	27.6	31.3	28.3	26.9	26.6	26.6	26.5	26.4	26.3	28.8	31.6	33.0	31.6	27.0	27.2	21.7	32.4	32.4	28.0	28.0	24.7	24.7	29.0	28.7	28.6	24.2	21.0	32.2	32.2	27.4	27.4	27.0	27.0	35.1	35.1	29.0	29.0	30.1	30.1	29.8	29.8	34.6	34.6	34.1	34.1	32.2	32.2	27.2	27.2	28.0	28.0	30.4	30.4	30.9
Seefelder Str. 50	10	8.OG	-	-	-	33.1	34.8	27.6	31.3	28.3	26.9	26.6	26.5	26.4	26.3	26.2	28.8	31.5	32.9	31.5	27.1	27.2	21.7	32.4	32.4	28.0	28.0	24.7	24.7	29.0	28.7	28.6	24.2	21.0	32.1	32.1	27.4	27.4	26.9	26.9	35.2	35.2	28.9	28.9	30.1	30.1	29.8	29.8	34.6	34.6	34.1	34.1	32.2	32.2	27.2	27.2	27.9	27.9	30.4	30.4	30.9
Seefelder Str. 50	10	9.OG	-	-	-	33.0	34.7	27.6	31.2	28.2	26.8	26.5	26.4	26.3	26.2	26.1	28.7	31.4	32.7	31.4	27.0	27.2	21.7	32.3	32.3	27.9	27.9	24.6	24.6	28.9	28.6	28.5	24.1	21.0	32.1	32.1	27.4	27.4	26.9	26.9	35.1	35.1	28.9	28.9	30.0	30.0	29.8	29.8	34.6	34.6	34.0	34.0	32.2	32.2	27.1	27.1	27.9	27.9	30.4	30.4	30.8
Seefelder Str. 50	10	10.OG	-	-	-	32.9	34.6	27.5	31.2	28.2	26.7	26.5	26.4	26.3	26.2	26.0	28.6	31.3	32.7	31.3	27.0	27.2	21.7	32.2	32.2	27.8	27.8	24.6	24.6	28.8	28.5	28.4	24.0	20.9	32.0	32.0	27.3	27.3	26.9	26.9	35.0	35.0	28.9	28.9	30.0	30.0	29.7	29.7	34.5	34.5	34.0	34.0	32.1	32.1	27.1	27.1	27.9	27.9	30.3	30.3	30.8
Seefelder Str. 50	10	11.OG	-	-	-	32.9	34.5	27.5	31.1	28.1	26.7	26.4	26.3	26.2	26.1	25.9	28.5	31.2	32.6	31.2	26.9	27.1	21.7	32.1	32.1	27.7	27.7	24.5	24.5	28.7	28.4	28.3	24.0	20.9	32.0	32.0	27.3	27.3	26.9	26.9	34.9	34.9	28.8	28.8	30.0	30.0	29.7	29.7	34.5	34.5	33.9	33.9	32.0	32.0	27.0	27.0	27.9	27.9	30.3	30.3	30.7
Seefelder Str. 50	10	12.OG	-	-	-	32.8	34.3	27.4	31.0	28.0	26.6	26.3	26.2	26.0	26.0	25.8	28.4	31.1	32.4	31.1	26.9	27.0	21.7	32.0	32.0	27.6	27.6	24.4	24.4	28.6	28.3	28.2	23.9	20.8	31.9	31.9	27.3	27.3	26.8	26.8	34.9	34.9	28.8	28.8	29.9	29.9	29.6	29.6	34.4	34.4	33.8	33.8	32.0	32.0	27.0	27.0	27.8	27.8	30.2	30.2	30.7
Seefelder Str. 50	10	13.OG	-	-	-	32.7	34.2	27.3	31.0	27.9	26.5	26.3	26.1	26.0	25.9	25.7	28.4	31.0	32.3	31.0	26.8	27.0	21.6	31.9	31.9	27.5	27.5	24.3	24.3	28.5	28.2	28.1	23.8	20.7	31.8	31.8	27.2	27.2	26.8	26.8	34.7	34.7	28.7	28.7	29.8	29.8	29.5	29.5	34.4	34.4	33.7	33.7	31.9	31.9	27.0	27.0	27.7	27.7	30.2	30.2	30.6
Seefelder Str. 50	10	14.OG	-	-	-	32.7	34.1	27.3	30.9	27.9	26.4	26.2	26.0	25.8	25.8	25.6	28.3	30.9	32.2	30.8	26.8	26.9	21.6	31.8	31.8	27.4	27.4	24.2	24.2	28.4	28.1	28.0	23.7	20.6	31.7	31.7	27.2	27.2	26.8	26.8	34.6	34.6	28.6	28.6	29.7	29.7	29.5	29.5	34.3	34.3	33.6	33.6	31.8	31.8	26.9	26.9	27.7	27.7	30.1	30.1	30.5
Seefelder Str. 50	10	15.OG	-	-	-	32.6	34.0	27.2	30.8	27.8	26.3	26.1	25.9	25.8	25.7	25.5	28.2	30.8	32.1	30.7	26.7	26.8	21.6	31.7	31.7	27.3	27.3	24.1	24.1	28.3	28.0	27.9	23.6	20.5	31.6	31.6	27.1	27.1	26.8	26.8	34.5	34.5	28.6	28.6	29.7	29.7	29.4	29.4	34.3	34.3	33.6	33.6	31.7	31.7	26.9	26.9	27.7	27.7	30.1	30.1	30.5
Seefelder Str. 50	10	16.OG	-	-	-	32.4	33.8	27.1	30.7	27.7	26.2	26.0	25.8	25.6	25.6	25.4	28.0	30.6	31.9	30.6	26.6	26.8	21.6	31.6	31.6	27.2	27.2	24.1	24.1	28.2	27.9	27.8	23.5	20.5	31.5	31.5	27.1	27.1	26.7	26.7	34.5	34.5	28.6	28.6	29.6	29.6	29.4	29.4	34.2	34.2	33.5	33.5	31.6	31.6	26.8	26.8	27.6	27.6	30.0	30.0	30.4
Seefelder Str. 50	10	17.OG	-	-	-	32.3	33.6	27.0	30.6	27.6	26.1	25.9	25.7	25.5	25.2	27.9	30.5	31.8	30.4	26.6	26.8	21.5	31.5	31.5	27.2	27.2	24.0	24.0	28.1	27.8	27.7	23.4	20.4	31.4	31.4	27.0	27.0	26.7	26.7	34.3	34.3	28.4	28.4	29.6	29.6	29.3	29.3	34.2	34.2	33.4	33.4	31.5	31.5	26.8	26.8	27.6	27.6	30.0	30.0	30.4	
Seefelder Str. 50	10	18.OG	-	-	-	32.2	33.4	27.0	30.5	27.6	26.0	25.7	25.6	25.4	25.3	25.1	27.9	30.4	31.6	30.3	26.5	26.7	21.5	31.5	31.5	27.1	27.1	23.9	23.9	28.0	27.7	27.6	23.4	20.4	31.3	31.3	27.0	27.0	26.6	26.6	34.2	34.2	28.4	28.4	29.5	29.5	29.2	29.2	34.1	34.1	33.3	33.3	31.4	31.4	26.7	26.7	27.5	27.5	29.9	29.9	30.3
Seefelder Str. 50	10	19.OG	-	-	-	32.1	33.3	26.9	30.4	27.5	25.9	25.6	25.5	25.3	25.2	25.0	27.8	30.2	31.5	30.2	26.5	26.6	21.5	31.4	31.4	27.0	27.0	23.8	23.8	27.9	27.6	27.5	23.3	20.3	31.2	31.2	26.9	26.9	26.6	26.6	34.1	34.1	28.3	28.3	29.4	29.4	29.1	29.1	34.0	34.0	33.2	33.2	31.3	31.3	26.7	26.7	27.4	27.4	29.8	29.8	30.2
Seefelder Str. 50	11	EG	-	-	-	30.2	35.0	25.3	31.6	27.9	26.5	25.8	25.8	25.7	25.8	25.6	27.7	30.3	32.1	31.6	27.2	27.5	20.6	33.0	33.0	28.6	28.6	24.5	24.5	29.3	29.3	29.3	24.1	19.8	32.5	32.5	27.6	27.6	26.7	26.7	29.8	29.8	28.3	28.3	29.6	29.6	29.3	29.3	34.4	34.4	32.6	32.6	28.9	28.9	27.5	27.5	28.4	28.4	30.8	30.8	31.3
Seefelder Str. 50	11	1.OG	-	-	-	3																																																							

IO06 – Seefelder Str. 48



Beurteilungspegel Tag vor der Fassade  $L_{r,tag}$  in dB(A)

Bezeichnung	Fass.punktNr.	Stockwerk	Anzahl Wochen > 70 dB(A)	Woche																																																							
				1	2	3	4	5	6	7	8	9	10	11	12	13	14	15	16	17	18	19	20	21	22	23	24	25	26	27	28	29	30	31	32	33	34	35	36	37	38	39	40	41	42	43	44	45	46	47	48	49	50	51	52	53	54	55	56
Seefelder Str. 48	1	EG	5	63.0	68.4	61.8	67.1	63.7	61.8	60.6	60.2	59.8	60.3	59.6	62.5	63.2	64.9	65.6	63.7	63.9	59.0	67.8	67.8	63.4	63.4	60.2	60.2	64.4	64.0	63.9	59.7	56.7	66.3	66.3	65.1	65.1	64.4	64.4	63.2	63.2	66.0	66.0	64.8	64.8	64.5	64.5	73.6	73.6	70.7	70.7	66.1	66.1	66.0	66.0	66.9	66.9	70.0	70.0	70.6
Seefelder Str. 48	1	1.OG	5	63.5	68.5	62.7	67.2	63.7	62.0	60.8	60.6	60.0	60.5	59.8	62.7	63.3	65.1	65.8	63.9	63.9	58.9	67.8	67.8	63.4	63.4	60.3	60.3	64.4	64.1	64.0	59.8	56.9	66.2	66.2	65.1	65.1	65.0	65.0	64.0	64.0	66.0	66.0	64.8	64.8	64.4	64.4	73.6	73.6	70.6	70.6	66.3	66.3	65.9	65.9	66.8	66.8	70.0	70.0	70.6
Seefelder Str. 48	1	2.OG	5	63.6	68.4	62.6	67.1	63.7	62.0	60.7	60.6	59.9	60.4	59.7	62.7	63.2	65.0	65.7	63.8	63.8	58.9	67.7	67.7	63.3	63.3	60.3	60.3	64.3	64.0	63.9	59.7	56.8	66.2	66.2	65.1	65.1	64.9	64.9	64.0	64.0	65.9	65.9	64.8	64.8	64.4	64.4	73.5	73.5	70.6	70.6	66.2	66.2	65.9	65.9	66.8	66.8	69.9	69.9	70.5
Seefelder Str. 48	1	3.OG	5	63.6	68.4	62.5	67.1	63.7	62.0	60.8	60.6	59.9	60.4	59.7	62.7	63.3	65.0	65.6	63.7	63.8	58.8	67.7	67.7	63.3	63.3	60.3	60.3	64.3	64.0	63.9	59.6	56.7	66.2	66.2	65.0	65.0	65.0	65.0	64.0	64.0	65.9	65.9	64.8	64.8	64.4	64.4	73.5	73.5	70.6	70.6	66.2	66.2	65.9	65.9	66.8	66.8	69.9	69.9	70.5
Seefelder Str. 48	1	4.OG	5	63.8	68.3	62.6	67.1	63.7	62.0	60.8	60.6	59.9	60.4	59.7	62.7	63.3	65.0	65.6	63.8	63.8	58.9	67.7	67.7	63.3	63.3	60.3	60.3	64.3	64.0	63.9	59.7	56.8	66.2	66.2	65.1	65.1	65.0	65.0	64.0	64.0	65.9	65.9	64.8	64.8	64.4	64.4	73.5	73.5	70.6	70.6	66.2	66.2	65.8	65.8	66.8	66.8	69.9	69.9	70.5
Seefelder Str. 48	1	5.OG	5	63.9	68.3	63.0	67.1	63.8	62.1	60.8	60.7	60.1	60.5	59.8	62.7	63.3	65.1	65.7	63.9	64.0	59.2	67.6	67.6	63.2	63.2	60.5	60.5	64.3	63.9	63.8	59.9	57.2	66.1	66.1	65.1	65.1	65.0	65.0	64.1	64.1	65.9	65.9	64.7	64.7	64.4	64.4	73.5	73.5	70.6	70.6	66.2	66.2	65.8	65.8	66.8	66.8	69.9	69.9	70.5
Seefelder Str. 48	1	6.OG	5	64.1	68.3	63.1	67.0	63.8	62.0	60.8	60.7	60.3	60.4	59.8	62.7	63.2	65.0	65.7	63.8	63.9	59.3	67.7	67.7	63.3	63.3	60.5	60.5	64.4	63.9	63.8	59.9	57.4	66.1	66.1	65.1	65.1	65.1	65.1	64.2	64.2	65.9	65.9	64.7	64.7	64.4	64.4	73.4	73.4	70.5	70.5	66.2	66.2	65.8	65.8	66.7	66.7	69.8	69.8	70.4
Seefelder Str. 48	1	7.OG	5	64.2	68.2	63.2	67.0	63.8	62.0	60.8	60.7	60.3	60.4	59.8	62.7	63.2	65.0	65.7	63.8	63.9	59.3	67.6	67.6	63.2	63.2	60.5	60.5	64.3	63.8	63.7	59.9	57.3	66.0	66.0	65.0	65.0	65.2	65.2	64.4	64.4	65.9	65.9	64.7	64.7	64.4	64.4	73.4	73.4	70.5	70.5	66.3	66.3	65.8	65.8	66.7	66.7	69.8	69.8	70.4
Seefelder Str. 48	1	8.OG	5	64.3	68.2	63.3	67.0	63.7	61.9	60.9	60.7	60.2	60.4	59.7	62.6	63.3	65.0	65.6	63.7	63.8	59.2	67.6	67.6	63.2	63.2	60.5	60.5	64.3	63.8	63.7	59.9	57.3	66.0	66.0	65.0	65.0	65.2	65.2	64.4	64.4	65.8	65.8	64.7	64.7	64.3	64.3	73.4	73.4	70.4	70.4	66.2	66.2	65.7	65.7	66.6	66.6	69.7	69.7	70.3
Seefelder Str. 48	1	9.OG	5	64.4	68.2	63.3	67.0	63.8	62.0	61.0	60.8	60.2	60.4	59.8	62.7	63.3	65.0	65.6	63.8	63.8	59.2	67.5	67.5	63.1	63.1	60.4	60.4	64.2	63.7	63.6	59.8	57.3	65.9	65.9	65.0	65.0	65.2	65.2	64.4	64.4	65.8	65.8	64.7	64.7	64.3	64.3	73.3	73.3	70.4	70.4	66.2	66.2	65.7	65.7	66.6	66.6	69.7	69.7	70.3
Seefelder Str. 48	1	10.OG	5	64.5	68.2	63.3	66.9	63.7	62.0	61.0	60.7	60.2	60.4	59.7	62.8	63.3	64.9	65.5	63.7	63.8	59.2	67.4	67.4	63.0	63.0	60.3	60.3	64.1	63.6	63.5	59.7	57.2	65.8	65.8	65.0	65.0	65.2	65.2	64.4	64.4	65.8	65.8	64.6	64.6	64.3	64.3	73.2	73.2	70.3	70.3	66.1	66.1	65.6	65.6	66.5	66.5	69.6	69.6	70.2
Seefelder Str. 48	1	11.OG	5	64.6	68.1	63.2	67.0	63.7	62.1	61.0	60.7	60.1	60.4	59.7	62.8	63.3	64.8	65.5	63.7	63.8	59.2	67.4	67.4	63.0	63.0	60.3	60.3	64.1	63.6	63.5	59.7	57.2	65.8	65.8	64.9	64.9	65.1	65.1	64.3	64.3	65.8	65.8	64.6	64.6	64.2	64.2	73.2	73.2	70.2	70.2	66.1	66.1	65.6	65.6	66.5	66.5	69.6	69.6	70.1
Seefelder Str. 48	1	12.OG	5	64.6	68.0	63.2	66.9	63.7	62.0	61.0	60.7	60.1	60.4	59.6	62.7	63.3	64.8	65.4	63.6	63.7	59.2	67.3	67.3	62.9	62.9	60.2	60.2	64.0	63.5	63.4	59.6	57.1	65.7	65.7	64.9	64.9	65.1	65.1	64.3	64.3	65.7	65.7	64.5	64.5	64.2	64.2	73.1	73.1	70.1	70.1	66.0	66.0	65.5	65.5	66.4	66.4	69.5	69.5	70.0
Seefelder Str. 48	1	13.OG	5	64.6	67.9	63.2	66.8	63.6	62.0	60.9	60.6	59.9	60.3	59.5	62.7	63.1	64.6	65.2	63.6	63.6	59.1	67.2	67.2	62.8	62.8	60.2	60.2	63.9	63.4	63.3	59.6	57.1	65.7	65.7	64.9	64.9	65.1	65.1	64.3	64.3	65.7	65.7	64.5	64.5	64.2	64.2	73.1	73.1	70.1	70.1	66.0	66.0	65.5	65.5	66.4	66.4	69.5	69.5	70.0
Seefelder Str. 48	1	14.OG	2	64.6	67.8	63.1	66.7	63.6	62.0	60.9	60.6	59.9	60.3	59.4	62.7	63.1	64.6	65.2	63.6	63.6	59.1	67.1	67.1	62.7	62.7	60.1	60.1	63.8	63.3	63.2	59.5	57.0	65.6	65.6	64.8	64.8	65.1	65.1	64.3	64.3	65.7	65.7	64.4	64.4	64.2	64.2	73.0	73.0	70.0	70.0	66.0	66.0	65.5	65.5	66.3	66.3	69.4	69.4	69.9
Seefelder Str. 48	1	15.OG	2	64.6	67.8	63.1	66.7	63.6	61.9	60.9	60.5	59.8	60.2	59.4	62.7	63.1	64.5	65.1	63.5	63.5	59.1	67.0	67.0	62.6	62.6	60.0	60.0	63.7	63.2	63.1	59.4	56.9	65.5	65.5	64.8	64.8	65.0	65.0	64.2	64.2	65.3	65.3	64.4	64.4	64.0	64.0	72.9	72.9	69.9	69.9	65.8	65.8	65.2	65.2	66.2	66.2	69.3	69.3	69.8
Seefelder Str. 48	1	16.OG	2	64.6	67.6	63.1	66.6	63.5	61.9	60.8	60.4	59.7	60.1	59.3	62.7	63.0	64.4	65.0	63.4	63.5	59.0	66.9	66.9	62.5	62.5	59.9	59.9	63.6	63.1	63.0	59.3	56.8	65.4	65.4	64.7	64.7	65.0	65.0	64.2	64.2	65.3	65.3	64.3	64.3	64.0	64.0	72.9	72.9	69.7	69.7	65.7	65.7	65.2	65.2	66.2	66.2	69.2	69.2	69.7
Seefelder Str. 48	2	EG	4	62.6	69.2	62.8	67.1	63.7	61.5	61.0	60.7	60.6	60.6	60.2	62.0	63.9	65.9	66.6	63.7	63.9	59.0	68.1	68.1	63.7	63.7	60.8	60.8	64.8	64.4	64.3	60.2	57.5	67.1	67.1	64.3	64.3	63.0	63.0	65.7	65.7	64.6	64.6	65.3	65.3	64.9	64.9	72.5	72.5	70.5	70.5	65.9	65.9	65.0	65.0	66.2	66.2	69.1	69.1	69.7
Seefelder Str. 48	2	1.OG	4	63.4	69.3	63.7	67.2	63.7	61.7	61.3	61.2	60.8	60.7	60.4	62.2	64.1	66.1	66.7	63.9	63.9	59.0	68.1	68.1	63.7	63.7	60.9	60.9	64.8	64.4	64.3	60.3	57.7	67.1	67.1	64.3	64.3	63.6	63.6	66.0	66.0	64.6	64.6	65.3	65.3	64.9	64.9	72.5	72.5	70.5	70.5	66.0	66.0	64.9	64.9	66.1	66.1	69.0	69.0	69.7
Seefelder Str. 48	2	2.OG	4	63.5	69.3	63.7	67.2	63.8	61.7	61.3	61.2	60.8	60.7	60.4	62.2	64.1	66.1	66.7	63.9	63.9	59.0	68.1	68.1	63.7	63.7	60.9	60.9	64.8	64.4	64.3	60.3	57.7	67.1	67.1	64.3	64.3	63.7	63.7	66.0	66.0	64.6	64.6	65.2	65.2	64.9	64.9	72.5	72.5	70.4	70.4	66.0	66.0	64.9	64.9	66.1	66.1	69.0	69.0	69.7
Seefelder Str. 48	2	3.OG	4	63.6	69.3	63.6	67.2	63.7	61.6	61.4	61.2	60.7	60.7	60.4	62.2	64.1	66.1	66.6	63.9	63.9	58.8	68.1	68.1	63.7	63.7	60.8	60.8	64.8	64.4	64.3	60.2	57.5	67.1	67.1	64.2	64.2	63.7	63.7	65.9	65.9	64.5	64.5	65.2	65.2	64.8	64.8	72.4	72.4	70.4	70.4	65.9	65.9	64.9	64.9	66.0	6			



Bezeichnung	Fasspunktnr.	Stockwerk	Anzahl Wochen ≥ 70 dB(A)	Woche																																																							
				1	2	3	4	5	6	7	8	9	10	11	12	13	14	15	16	17	18	19	20	21	22	23	24	25	26	27	28	29	30	31	32	33	34	35	36	37	38	39	40	41	42	43	44	45	46	47	48	49	50	51	52	53	54	55	56
				Seefeldler Str. 48	3	EG	4	62.4	68.7	61.1	67.1	63.4	61.2	60.5	60.2	60.1	60.2	59.8	61.9	63.6	65.4	66.0	63.5	63.7	58.0	67.9	67.9	63.5	63.5	59.9	59.9	64.4	64.2	64.1	59.4	55.9	66.9	66.9	64.2	64.2	62.9	62.9	67.7	67.7	64.9	64.9	65.5	65.5	65.1	65.1	72.5	72.5	70.5	70.5	66.8	66.8	64.9	64.9	66.1

Bezeichnung	Fasspunktnr.	Stockwerk	Anzahl Wochen ≥ 70 dB(A)	Woche																																																							
				1	2	3	4	5	6	7	8	9	10	11	12	13	14	15	16	17	18	19	20	21	22	23	24	25	26	27	28	29	30	31	32	33	34	35	36	37	38	39	40	41	42	43	44	45	46	47	48	49	50	51	52	53	54	55	56
				Seefeldler Str. 48	7	EG	7	63.2	63.1	60.2	62.6	63.5	60.3	58.1	57.1	56.6	57.6	55.9	61.2	59.3	59.5	60.2	60.7	61.3	59.4	62.9	62.9	58.6	58.6	56.3	56.3	59.8	59.2	59.0	55.6	53.4	61.8	61.8	64.3	64.3	64.3	64.3	62.9	62.9	65.8	65.8	64.2	64.2	63.8	63.8	75.0	75.0	72.7	72.7	67.1	67.1	67.0	67.0	68.4



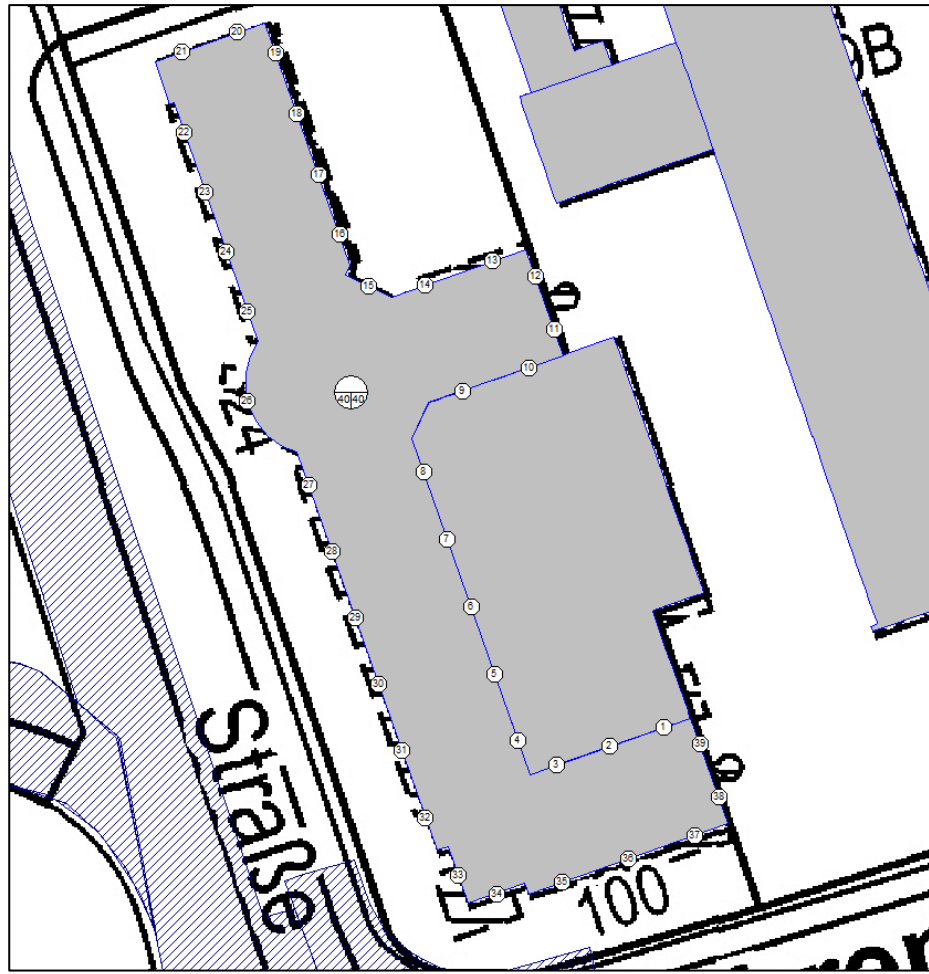
Innenpegel Tag L<sub>t,tag</sub> in dB(A)

Table with columns: Bezeichnung, FasspunktNr., Stockwerk, Anzahl Wochen 40-45 dB(A), Anzahl Wochen 45-50 dB(A), Anzahl Wochen > 50 dB(A), and 56 columns for weekly noise levels (Woche 1-56). Rows list various locations like Seefelder Str. 48 with different floor levels (EG, 1.OG, 2.OG, etc.).

Bezeichnung	FasspunktNr.	Stockwerk	Anzahl Wochen 40-45 dB(A)	Anzahl Wochen 45-50 dB(A)	Anzahl Wochen > 50 dB(A)	Woche																																																									
						1	2	3	4	5	6	7	8	9	10	11	12	13	14	15	16	17	18	19	20	21	22	23	24	25	26	27	28	29	30	31	32	33	34	35	36	37	38	39	40	41	42	43	44	45	46	47	48	49	50	51	52	53	54	55	56		
						Seefeld Str. 48	5	EG	-	-	-	27.4	32.6	25.1	31.2	27.6	25.4	24.6	24.2	24.1	24.3	23.8	26.2	27.8	29.5	29.8	27.6	27.8	22.4	31.9	31.9	27.5	27.5	24.0	24.0	28.4	28.2	28.1	23.5	20.1	30.7	30.7	28.5	28.5	27.5	27.5	32.2	32.2	29.2	29.2	29.5	29.5	29.1	29.1	37.3	37.3	35.9	35.9	31.5	31.5	29.7	29.7	30.9
Seefeld Str. 48	5	1.OG	-	-	-	28.0	32.6	26.1	31.2	27.7	25.5	24.8	24.6	24.3	24.5	24.0	26.4	28.0	29.7	30.0	27.7	27.9	22.6	31.9	31.9	27.5	27.5	24.3	24.3	28.5	28.2	28.1	23.8	20.7	30.7	30.7	28.6	28.6	27.9	27.9	32.4	32.4	29.2	29.2	29.5	29.5	29.1	29.1	37.3	37.3	35.9	35.9	31.5	31.5	29.7	29.7	30.8	30.8	33.9	33.9	34.7		
Seefeld Str. 48	5	2.OG	-	-	-	28.3	32.6	26.1	31.2	27.7	25.6	24.9	24.7	24.4	24.5	24.1	26.4	28.0	29.7	29.9	27.7	27.9	22.6	31.9	31.9	27.5	27.5	24.3	24.3	28.5	28.2	28.1	23.8	20.7	30.7	30.7	28.6	28.6	27.9	27.9	32.4	32.4	29.2	29.2	29.5	29.5	29.1	29.1	37.3	37.3	35.8	35.8	31.5	31.5	29.6	29.6	30.8	30.8	33.8	33.8	34.6		
Seefeld Str. 48	5	3.OG	-	-	-	28.6	32.6	25.9	31.2	27.6	25.6	25.0	24.7	24.3	24.5	24.0	26.5	28.1	29.7	29.8	27.6	27.8	22.3	31.8	31.8	27.4	27.4	24.1	24.1	28.3	28.1	28.0	23.5	20.3	30.6	30.6	28.4	28.4	27.8	27.8	32.0	32.0	29.1	29.1	29.4	29.4	29.0	29.0	37.3	37.3	35.8	35.8	31.4	31.4	29.6	29.6	30.8	30.8	33.8	33.8	34.6		
Seefeld Str. 48	5	4.OG	-	-	-	28.7	32.2	26.5	31.2	27.6	25.5	24.9	24.7	24.3	24.4	24.0	26.4	28.0	29.5	29.7	27.7	27.9	22.7	31.7	31.7	27.3	27.3	24.2	24.2	28.3	27.9	27.8	23.7	20.8	30.4	30.4	28.5	28.5	27.8	27.8	32.0	32.0	29.1	29.1	29.4	29.4	29.0	29.0	37.3	37.3	35.7	35.7	31.3	31.3	29.6	29.6	30.7	30.7	33.8	33.8	34.5		
Seefeld Str. 48	5	5.OG	-	-	-	29.0	32.2	26.9	31.2	27.7	25.6	25.0	24.8	24.6	24.5	24.1	26.5	28.0	29.6	29.8	27.8	28.0	23.1	31.7	31.7	27.3	27.3	24.6	24.6	28.4	28.0	27.8	24.0	21.4	30.4	30.4	28.6	28.6	27.9	27.9	32.1	32.1	29.1	29.1	29.4	29.4	29.0	29.0	37.2	37.2	35.7	35.7	31.3	31.3	29.5	29.5	30.7	30.7	33.7	33.7	34.5		
Seefeld Str. 48	5	6.OG	-	-	-	29.2	32.2	27.1	31.1	27.8	25.5	25.0	24.9	24.7	24.4	24.1	26.5	28.1	29.6	29.8	27.8	28.0	23.2	31.7	31.7	27.3	27.3	24.6	24.6	28.4	28.0	27.8	24.0	21.4	30.4	30.4	28.6	28.6	28.0	28.0	32.1	32.1	29.1	29.1	29.4	29.4	28.9	28.9	37.1	37.1	35.6	35.6	31.3	31.3	29.5	29.5	30.7	30.7	33.7	33.7	34.4		
Seefeld Str. 48	5	7.OG	-	-	-	29.5	32.2	27.2	31.1	27.9	25.6	25.2	25.0	24.7	24.5	24.2	26.5	28.2	29.7	29.8	27.8	28.0	23.2	31.6	31.6	27.2	27.2	24.5	24.5	28.4	27.9	27.7	23.9	21.4	30.4	30.4	28.6	28.6	28.1	28.1	32.1	32.1	29.1	29.1	29.4	29.4	28.9	28.9	37.1	37.1	35.6	35.6	31.3	31.3	29.4	29.4	30.6	30.6	33.6	33.6	34.4		
Seefeld Str. 48	5	8.OG	-	-	-	29.8	32.2	27.3	31.1	27.9	25.7	25.3	25.1	24.7	24.6	24.2	26.7	28.3	29.7	29.7	27.7	27.9	23.2	31.5	31.5	27.1	27.1	24.5	24.5	28.3	27.8	27.6	23.9	21.3	30.3	30.3	28.6	28.6	28.1	28.1	32.1	32.1	29.1	29.1	29.3	29.3	28.8	28.8	37.0	37.0	35.5	35.5	31.2	31.2	29.4	29.4	30.5	30.5	33.5	33.5	34.3		
Seefeld Str. 48	5	9.OG	-	-	-	29.9	32.2	27.3	31.1	27.9	25.7	25.3	25.1	24.7	24.6	24.2	26.8	28.3	29.7	29.7	27.8	27.9	23.2	31.5	31.5	27.1	27.1	24.5	24.5	28.3	27.8	27.6	23.9	21.3	30.3	30.3	28.6	28.6	28.1	28.1	32.1	32.1	29.1	29.1	29.3	29.3	28.8	28.8	37.0	37.0	35.4	35.4	31.2	31.2	29.3	29.3	30.5	30.5	33.4	33.4	34.2		
Seefeld Str. 48	5	10.OG	-	-	-	30.0	32.1	27.2	31.0	27.8	25.7	25.3	25.0	24.6	24.6	24.1	26.8	28.3	29.6	29.6	27.7	27.8	23.2	31.4	31.4	27.1	27.1	24.4	24.4	28.2	27.7	27.5	23.8	21.3	30.2	30.2	28.5	28.5	28.0	28.0	32.0	32.0	29.0	29.0	29.2	29.2	28.8	28.8	36.9	36.9	35.3	35.3	31.2	31.2	29.3	29.3	30.4	30.4	33.4	33.4	34.1		
Seefeld Str. 48	5	11.OG	-	-	-	30.1	32.1	27.3	31.1	27.8	25.8	25.3	25.1	24.6	24.6	24.2	26.9	28.4	29.7	29.6	27.7	27.8	23.1	31.3	31.3	27.0	27.0	24.3	24.3	28.1	27.6	27.4	23.7	21.2	30.1	30.1	28.5	28.5	28.0	28.0	32.0	32.0	29.0	29.0	29.2	29.2	28.8	28.8	36.8	36.8	35.2	35.2	31.1	31.1	29.2	29.2	30.3	30.3	33.3	33.3	34.0		
Seefeld Str. 48	5	12.OG	-	-	-	30.1	32.0	27.2	31.0	27.8	25.7	25.3	25.0	24.6	24.6	24.1	26.8	28.4	29.6	29.5	27.6	27.8	23.1	31.3	31.3	27.0	27.0	24.3	24.3	28.1	27.6	27.4	23.7	21.2	30.1	30.1	28.4	28.4	27.9	27.9	32.0	32.0	28.9	28.9	29.2	29.2	28.8	28.8	36.7	36.7	35.0	35.0	31.0	31.0	29.1	29.1	30.2	30.2	33.2	33.2	33.9		
Seefeld Str. 48	5	13.OG	-	-	-	30.1	32.0	27.2	30.9	27.8	25.7	25.3	25.0	24.5	24.5	24.0	26.8	28.3	29.6	29.4	27.5	27.7	23.1	31.3	31.3	26.9	26.9	24.2	24.2	28.0	27.5	27.4	23.6	21.2	30.0	30.0	28.4	28.4	27.9	27.9	31.9	31.9	28.9	28.9	29.1	29.1	28.7	28.7	36.6	36.6	35.0	35.0	31.0	31.0	29.1	29.1	30.2	30.2	33.1	33.1	33.8		
Seefeld Str. 48	5	14.OG	-	-	-	30.0	31.9	27.2	30.9	27.7	25.6	25.2	24.9	24.4	24.5	24.0	26.8	28.3	29.5	29.3	27.5	27.7	23.0	31.2	31.2	26.8	26.8	24.1	24.1	27.9	27.4	27.3	23.5	21.1	30.0	30.0	28.3	28.3	27.9	27.9	31.9	31.9	28.8	28.8	29.1	29.1	28.7	28.7	36.5	36.5	34.8	34.8	30.9	30.9	29.0	29.0	30.1	30.1	33.0	33.0	33.7		
Seefeld Str. 48	5	15.OG	-	-	-	30.0	31.8	27.1	30.8	27.6	25.6	25.2	24.8	24.4	24.4	23.9	26.7	28.2	29.4	29.2	27.5	27.6	23.0	31.1	31.1	26.7	26.7	24.1	24.1	27.8	27.3	27.2	23.5	21.0	29.9	29.9	28.3	28.3	27.8	27.8	31.8	31.8	28.8	28.8	29.0	29.0	28.6	28.6	36.4	36.4	34.7	34.7	30.8	30.8	28.9	28.9	30.0	30.0	32.9	32.9	33.6		
Seefeld Str. 48	5	16.OG	-	-	-	30.0	31.7	27.1	30.7	27.6	25.5	25.1	24.8	24.3	24.4	23.8	26.7	28.2	29.3	29.2	27.4	27.5	22.9	31.0	31.0	26.6	26.6	24.0	24.0	27.7	27.2	27.1	23.4	20.9	29.8	29.8	28.2	28.2	27.8	27.8	31.8	31.8	28.7	28.7	29.0	29.0	28.6	28.6	36.3	36.3	34.6	34.6	30.8	30.8	28.8	28.8	29.9	29.9	32.7	32.7	33.4		
Seefeld Str. 48	6	EG	-	-	-	26.1	26.9	23.2	30.0	28.3	24.6	22.6	21.9	21.7	22.5	21.3	25.4	23.7	24.0	25.8	27.2	27.7	24.1	29.4	29.4	25.0	25.0	21.8	21.8	26.0	25.7	25.6	21.3	18.2	26.1	26.1	30.2	30.2	28.1	28.1	26.9	26.9	30.3	30.3	29.3	29.3	28.2	28.2	29.2	29.2	37.0	37.0	35.6	35.6	31.3	31.3	31.6	31.6	32.7	32.7	35.6	35.6	36.4
Seefeld Str. 48	6	1.OG	-	-	-	26.8	27.1	24.4	30.0	28.2	24.8	22.8	22.4	22.1	22.6	21.5	25.6	23.9	24.5	26.1	27.3	27.7	24.1	29.4	29.4	25.0	25.0	22.2	22.2	26.1	25.7	25.5	21.6	19.0	26.0	26.0	30.2	30.2	29.2	29.2	27.7	27.7	30.3	30.3	29.7	29.7	29.0	29.0	38.9	38.9	37.0	37.0	31.4	31.4	31.5	31.5	32.6	32.6	35.6	35.6	36.4		
Seefeld Str. 48	6	2.OG	-	-	-	27.1	27.2	24.7	30.1	28.3	24.8	23.0	22.6	22.2	22.7	21.6	25.6	24.1	24.6	26.2	27.3	27.8	24.1	29.4	29.4	25.0	25.0	22.3	22.3	26.2	25.7	25.5	21.7	19.2	25.9	25.9	30.2	30.2	29.3	29.3	27.7	27.7	30.3	30.3	29.7	29.7	29.0	29.0	38.8	38.8	37.0	37.0	31.4	31.4	31.5	31.5	32.6	32.6	35.5	35.5	36.3		
Seefeld Str. 48	6	3.OG	-	-	-	27.3	27.3	24.5	30.1	28.3	24.9	23.2	22.7	22.1	22.8	21.6	25.7	24.3	24.7	26.1	27.3	27.8	24.2	29.3	29.3	24.9	24.9	22.3	22.3	26.2	25.5	25.4	21.7	19.2	24.8	24.8	30.2	30.2	29.2	29.2	27.5	27.5	30.2	30.2	29.5	29.5	28.8	28.8	38.8														

Bezeichnung	FasspunktNr.	Stockwerk	Anzahl Wochen 40-45 dB(A)	Anzahl Wochen 45-50 dB(A)	Anzahl Wochen > 50 dB(A)	Woche																																																							
						1	2	3	4	5	6	7	8	9	10	11	12	13	14	15	16	17	18	19	20	21	22	23	24	25	26	27	28	29	30	31	32	33	34	35	36	37	38	39	40	41	42	43	44	45	46	47	48	49	50	51	52	53	54	55	56
Seefelder Str. 48	9	EG	-	-	-	24.2	23.2	20.2	28.3	25.8	22.4	20.3	19.9	19.1	20.2	18.9	23.3	21.0	21.0	22.8	25.2	25.7	21.4	27.4	27.4	23.0	23.0	19.5	19.5	23.9	23.7	23.6	19.0	15.6	24.4	24.4	28.6	28.6	27.0	27.0	24.7	24.7	27.7	27.7	28.5	28.5	27.2	27.2	36.7	36.7	36.4	36.4	29.5	29.5	29.9	29.9	31.0	31.0	33.8	33.8	35.0
Seefelder Str. 48	9	1.OG	-	-	-	25.0	23.6	22.2	28.3	25.8	22.7	20.7	20.5	19.6	20.4	19.3	23.5	21.5	21.7	23.4	25.4	25.8	21.5	27.5	27.5	23.1	23.1	20.2	20.2	24.2	23.8	23.6	19.6	16.9	24.3	24.3	28.8	28.8	27.6	27.6	25.6	25.6	27.7	27.7	28.5	28.5	27.1	27.1	36.7	36.7	36.5	36.5	29.6	29.6	29.9	29.9	30.9	30.9	33.8	33.8	35.0
Seefelder Str. 48	9	2.OG	-	-	-	25.6	23.9	23.2	28.3	25.9	22.7	21.1	20.9	20.2	20.6	19.6	23.6	21.9	22.2	23.8	25.5	25.8	21.8	27.6	27.6	23.2	23.2	20.7	20.7	24.4	23.8	23.7	20.1	17.7	24.3	24.3	28.8	28.8	27.6	27.6	25.7	25.7	27.7	27.7	28.5	28.5	27.1	27.1	36.6	36.6	36.4	36.4	29.6	29.6	29.8	29.8	30.9	30.9	33.7	33.7	34.9
Seefelder Str. 48	9	3.OG	-	-	-	26.0	24.2	23.3	28.4	26.0	22.8	21.4	21.1	20.3	20.7	19.7	23.6	22.3	22.4	23.8	25.5	25.9	21.9	27.6	27.6	23.2	23.2	20.8	20.8	24.4	23.8	23.7	20.2	17.9	23.9	23.9	28.7	28.7	27.6	27.6	25.7	25.7	27.7	27.7	28.3	28.3	27.0	27.0	36.6	36.6	36.3	36.3	29.5	29.5	29.8	29.8	30.8	30.8	33.6	33.6	34.8
Seefelder Str. 48	9	4.OG	-	-	-	26.3	24.2	24.4	28.4	26.1	22.9	21.8	21.4	20.6	20.9	19.9	23.7	22.6	22.7	24.1	25.7	26.0	22.2	27.0	27.0	22.7	22.7	20.9	20.9	24.1	23.3	23.0	20.2	18.3	22.1	22.1	28.8	28.8	27.6	27.6	25.6	25.6	27.6	27.6	28.2	28.2	26.8	26.8	36.6	36.6	36.2	36.2	29.5	29.5	29.7	29.7	30.8	30.8	33.6	33.6	34.8
Seefelder Str. 48	9	5.OG	-	-	-	26.6	24.4	25.6	28.4	26.2	23.0	22.2	21.6	21.3	21.1	20.3	23.8	23.0	23.0	24.8	26.0	26.3	22.9	27.3	27.3	22.9	22.9	21.9	21.9	24.6	23.4	23.1	21.2	19.8	22.1	22.1	28.9	28.9	27.7	27.7	25.8	25.8	27.6	27.6	28.2	28.2	26.8	26.8	36.5	36.5	36.0	36.0	29.5	29.5	29.7	29.7	30.7	30.7	33.5	33.5	34.6
Seefelder Str. 48	9	6.OG	-	-	-	27.1	24.6	26.0	28.4	26.4	23.0	22.4	22.0	21.7	21.2	20.6	23.8	23.2	23.4	25.0	26.0	26.3	23.0	27.3	27.3	22.9	22.9	22.1	22.1	24.7	23.5	23.1	21.3	19.9	22.1	22.1	28.9	28.9	27.7	27.7	25.9	25.9	27.6	27.6	28.2	28.2	26.8	26.8	36.5	36.5	35.9	35.9	29.4	29.4	29.6	29.6	30.7	30.7	33.5	33.5	34.5
Seefelder Str. 48	9	7.OG	-	-	-	27.4	24.7	26.2	27.7	26.4	22.9	22.3	22.1	21.6	21.0	20.4	23.8	23.2	23.6	24.8	25.5	25.8	23.0	26.6	26.6	22.2	22.2	21.7	21.7	24.1	22.7	22.2	20.9	19.8	21.2	21.2	27.8	27.8	27.4	27.4	26.0	26.0	27.4	27.4	26.8	26.8	26.1	26.1	36.3	36.3	35.6	35.6	29.2	29.2	29.2	29.2	30.2	30.2	33.3	33.3	34.4
Seefelder Str. 48	9	8.OG	-	-	-	27.6	25.0	26.2	27.7	26.4	23.1	22.5	22.2	21.5	21.1	20.4	23.9	23.4	23.7	24.7	25.5	25.7	22.9	26.5	26.5	22.1	22.1	21.7	21.7	24.0	22.6	22.1	20.9	19.7	21.1	21.1	27.8	27.8	27.4	27.4	26.0	26.0	27.4	27.4	26.8	26.8	26.1	26.1	36.2	36.2	35.4	35.4	29.2	29.2	29.1	29.1	30.2	30.2	33.2	33.2	34.2
Seefelder Str. 48	9	9.OG	-	-	-	27.7	25.2	26.3	27.7	26.4	23.2	22.7	22.3	21.5	21.2	20.5	24.1	23.6	23.8	24.7	25.5	25.8	22.9	26.5	26.5	22.1	22.1	21.7	21.7	24.0	22.6	22.1	20.9	19.7	21.1	21.1	27.7	27.7	27.4	27.4	26.0	26.0	27.4	27.4	26.7	26.7	26.1	26.1	36.2	36.2	35.2	35.2	29.1	29.1	29.0	29.0	30.1	30.1	33.1	33.1	34.1
Seefelder Str. 48	9	10.OG	-	-	-	27.8	25.3	26.3	27.7	26.4	23.3	22.7	22.3	21.5	21.3	20.4	24.2	23.6	23.8	24.7	25.5	25.7	22.9	26.4	26.4	22.0	22.0	21.7	21.7	24.0	22.5	22.1	20.9	19.7	21.0	21.0	27.7	27.7	27.4	27.4	26.0	26.0	27.4	27.4	26.7	26.7	26.1	26.1	36.1	36.1	35.1	35.1	29.0	29.0	28.9	28.9	30.0	30.0	33.0	33.0	34.0
Seefelder Str. 48	9	11.OG	-	-	-	27.8	25.3	26.2	27.7	26.4	23.3	22.7	22.3	21.5	21.3	20.4	24.2	23.6	23.8	24.7	25.5	25.7	22.9	26.4	26.4	22.0	22.0	21.7	21.7	24.0	22.5	22.1	20.9	19.7	21.0	21.0	27.7	27.7	27.4	27.4	26.0	26.0	27.4	27.4	26.7	26.7	26.1	26.1	36.0	36.0	34.9	34.9	28.9	28.9	28.8	28.8	29.9	29.9	32.9	32.9	33.8
Seefelder Str. 48	9	12.OG	-	-	-	27.8	25.3	26.2	27.6	26.4	23.3	22.7	22.3	21.4	21.3	20.4	24.2	23.6	23.7	24.6	25.4	25.6	22.9	26.3	26.3	21.9	21.9	21.6	21.6	23.9	22.4	22.0	20.8	19.6	20.9	20.9	27.6	27.6	27.3	27.3	26.0	26.0	27.3	27.3	26.6	26.6	26.0	26.0	36.0	36.0	34.7	34.7	28.9	28.9	28.8	28.8	29.8	29.8	32.8	32.8	33.7
Seefelder Str. 48	9	13.OG	-	-	-	27.8	25.3	26.2	27.6	26.4	23.3	22.8	22.3	21.4	21.3	20.4	24.2	23.7	23.7	24.6	25.4	25.6	22.9	26.2	26.2	21.8	21.8	21.5	21.5	23.8	22.3	21.9	20.7	19.6	20.8	20.8	27.6	27.6	27.3	27.3	25.9	25.9	27.3	27.3	26.6	26.6	26.0	26.0	35.9	35.9	34.6	34.6	28.8	28.8	28.7	28.7	29.7	29.7	32.7	32.7	33.6
Seefelder Str. 48	9	14.OG	-	-	-	27.8	25.4	26.1	27.6	26.3	23.2	22.8	22.2	21.2	21.2	20.3	24.2	23.7	23.7	24.5	25.4	25.6	22.8	26.1	26.1	21.8	21.8	21.5	21.5	23.8	22.3	21.8	20.7	19.6	20.7	20.7	27.5	27.5	27.2	27.2	25.9	25.9	27.2	27.2	26.6	26.6	26.0	26.0	35.8	35.8	34.4	34.4	28.7	28.7	28.6	28.6	29.7	29.7	32.6	32.6	33.4
Seefelder Str. 48	9	15.OG	-	-	-	27.7	25.3	26.1	27.5	26.3	23.2	22.7	22.2	21.2	21.2	20.3	24.1	23.6	23.7	24.5	25.4	25.5	22.8	26.1	26.1	21.7	21.7	21.4	21.4	23.7	22.2	21.8	20.6	19.5	20.7	20.7	27.5	27.5	27.2	27.2	25.9	25.9	27.2	27.2	26.5	26.5	26.0	26.0	35.7	35.7	34.2	34.2	28.6	28.6	28.5	28.5	29.5	29.5	32.5	32.5	33.3
Seefelder Str. 48	9	16.OG	-	-	-	27.7	25.3	26.1	27.5	26.2	23.2	22.7	22.2	21.2	21.2	20.2	24.1	23.6	23.6	24.4	25.3	25.5	22.8	26.0	26.0	21.7	21.7	21.4	21.4	23.7	22.2	21.7	20.6	19.5	20.7	20.7	27.4	27.4	27.2	27.2	25.9	25.9	27.1	27.1	26.5	26.5	25.9	25.9	35.6	35.6	34.0	34.0	28.5	28.5	28.4	28.4	29.4	29.4	32.3	32.3	33.1
Seefelder Str. 48	10	EG	-	-	-	13.4	12.9	7.4	20.5	20.3	13.7	12.2	12.1	11.9	12.4	11.8	14.3	12.9	13.0	15.1	18.1	19.1	16.0	20.0	20.0	15.6	15.6	11.7	11.7	16.4	16.3	16.3	11.2	7.2	15.7	15.7	23.5	23.5	20.6	20.6	17.3	17.3	24.3	24.3	23.7	23.7	22.6	22.6	31.1	31.1	31.5	31.5	24.7	24.7	25.4	25.4	25.8	25.8	28.4	28.4	29.6
Seefelder Str. 48	10	1.OG	-	-	-	13.4	12.9	7.2	20.5	22.0	14.4	13.0	12.9	12.8	13.2	12.7	14.9	13.6	13.7	15.6	18.8	20.1	17.8	20.0	20.0	15.6	15.6	11.7	11.7	16.4	16.3	16.3	11.2	7.2	15.7	15.7	23.8	23.8	21.3	21.3	18.4	18.4	24.1	24.1	23.5	23.5	23.1	23.1	31.1	31.1	31.5	31.5	24.7	24.7	25.3	25.3	25.9	25.9	28.4	28.4	29.6
Seefelder Str. 48	10	2.OG	-	-	-	13.4	12.9	7.3	20.4	22.0	14.3	13.0	12.9	12.7	13.2	12.7	14.9	13.6	13.7	15.5	18.7	20.1	17.8	20.0	20.0	15.6	15.6	11.7	11.7	16.4	16.3	16.3	11.2	7.2	15.7	15.7	23.8	23.8	21.3	21.3	18.4	18.4	24.1	24.1	23.5	23.5	23.1	23.1	31.1	31.1	31.4	31.4	24.6	24.6	25.3	25.3	25.8	25.8	28.4	28.4	29.6
Seefelder Str. 48	10	3.OG	-	-	-	13.5	12.9	9.8	20.4	22.0	14.3	13.1	13.0	12.8	13.2	12.7	14.9	13.6	13.9	15.7	18.8	20.1	17.9	20.0	20.0	15.6	15.6	11.7	11.7	16.4	16.3	16.3	11.2	7.3	15.7	15.7	23.8	23.8	21.3	21.3	18.4	18.4	24.1	24.1	23.4	23.4	23.0	23.0	31.1	31.1	31.3	31.3	24.6	24.6	25.2	25.2	25.7	25.7	28.3	28.3	29.5
Seefelder Str. 48	10	4.OG	-	-	-	14.8	13.2	13																																																					

IO07 – Wartenberger Str. 24



Beurteilungspegel Tag vor der Fassade  $L_{r,tag}$  in dB(A)

Bezeichnung	Fass.punktNr.	Stockwerk	Anzahl Wochen > 70 dB(A)	Woche																																																									
				1	2	3	4	5	6	7	8	9	10	11	12	13	14	15	16	17	18	19	20	21	22	23	24	25	26	27	28	29	30	31	32	33	34	35	36	37	38	39	40	41	42	43	44	45	46	47	48	49	50	51	52	53	54	55	56		
Wartenberger Str. 24	1	1.OG	0	44.4	42.9	44.6	42.8	52.8	43.6	42.7	42.7	42.7	42.5	42.3	44.1	43.3	44.0	44.6	47.1	49.2	49.0	41.7	41.7	37.4	37.4	39.5	39.5	40.5	37.6	36.4	38.6	38.1	38.2	38.2	38.2	46.0	46.0	48.3	48.3	48.0	48.0	45.6	45.6	48.2	48.2	52.6	52.6	48.7	48.7	48.2	48.2	46.8	46.8	48.0	48.0	49.7	49.7	49.0	49.0	42.4	
Wartenberger Str. 24	1	2.OG	0	44.6	42.9	45.0	42.8	52.7	43.6	42.7	42.8	42.7	42.5	42.3	44.1	43.3	44.1	44.8	47.1	49.2	49.0	42.1	42.1	37.7	37.7	40.1	40.1	41.0	37.9	36.5	39.2	38.8	38.2	38.2	46.0	46.0	48.3	48.3	48.0	48.0	45.6	45.6	48.2	48.2	52.5	52.5	48.7	48.7	48.2	48.2	46.8	46.8	48.0	48.0	49.7	49.7	49.0	49.0	42.5		
Wartenberger Str. 24	1	3.OG	0	45.6	43.5	46.0	43.2	52.6	43.7	43.1	43.1	43.1	42.7	42.5	44.2	43.8	44.6	45.3	47.3	49.3	49.0	42.7	42.7	38.4	38.4	41.3	41.3	42.0	38.5	36.8	40.3	40.1	38.2	38.2	46.3	46.3	48.2	48.2	47.9	47.9	45.6	45.6	48.2	48.2	52.4	52.4	48.9	48.9	48.3	48.3	46.8	46.8	48.0	48.0	49.7	49.7	49.0	49.0	42.9		
Wartenberger Str. 24	1	4.OG	0	47.5	45.1	47.5	44.2	52.6	44.3	44.0	43.9	43.7	43.1	42.9	45.0	44.7	45.5	46.1	47.5	49.4	49.1	43.7	43.7	39.3	39.3	42.7	42.7	43.2	39.4	37.3	41.7	41.5	38.2	38.2	46.7	46.7	48.3	48.3	48.0	48.0	45.7	45.7	48.1	48.1	52.2	52.2	49.5	49.5	48.7	48.7	46.9	46.9	48.0	48.0	49.6	49.6	49.2	49.2	44.3		
Wartenberger Str. 24	1	5.OG	0	50.5	48.2	49.7	46.7	52.6	45.9	46.0	45.7	44.9	44.5	44.0	46.8	47.0	47.4	47.6	48.3	49.7	49.3	45.8	45.8	41.4	41.4	44.7	44.7	45.3	41.5	39.5	43.7	43.5	39.6	39.6	47.8	47.8	48.7	48.7	48.5	48.5	47.0	47.0	48.4	48.4	52.0	52.0	52.2	52.2	50.5	50.5	48.1	48.1	48.6	48.6	50.1	50.1	50.6	50.6	48.3		
Wartenberger Str. 24	2	1.OG	0	44.8	43.3	44.4	43.0	53.6	44.3	43.4	43.4	43.3	43.2	42.9	44.8	43.9	44.5	45.0	47.8	50.0	49.8	41.6	41.6	37.2	37.2	39.1	39.1	40.3	37.5	36.3	38.2	37.8	38.3	38.3	46.1	46.1	48.9	48.9	48.6	48.6	46.1	46.1	48.2	48.2	52.6	52.6	48.9	48.9	48.6	48.6	47.2	47.2	48.1	48.1	49.8	49.8	49.1	49.1	42.6		
Wartenberger Str. 24	2	2.OG	0	44.8	43.2	44.6	43.0	53.4	44.2	43.2	43.2	43.2	43.1	42.8	44.7	43.8	44.4	45.0	47.7	49.9	49.6	41.8	41.8	37.5	37.5	39.7	39.7	40.7	37.7	36.4	38.7	38.3	38.3	38.3	46.2	46.2	48.9	48.9	48.6	48.6	46.0	46.0	48.1	48.1	52.5	52.5	48.9	48.9	48.5	48.5	47.2	47.2	48.0	48.0	49.7	49.7	49.1	49.1	42.5		
Wartenberger Str. 24	2	3.OG	0	45.2	43.3	45.4	43.1	53.3	44.1	43.3	43.3	43.4	43.0	42.8	44.6	43.8	44.6	45.3	47.7	49.8	49.6	42.4	42.4	38.1	38.1	40.7	40.7	41.5	38.2	36.6	39.8	39.5	38.3	38.3	46.4	46.4	48.8	48.8	48.5	48.5	46.0	46.0	48.1	48.1	52.4	52.4	48.9	48.9	48.5	48.5	47.2	47.2	48.0	48.0	49.6	49.6	49.0	49.0	42.6		
Wartenberger Str. 24	2	4.OG	0	47.1	44.7	47.1	43.9	53.2	44.5	44.0	44.0	44.0	43.4	43.2	45.1	44.6	45.4	46.1	47.9	49.8	49.6	43.4	43.4	39.1	39.1	42.4	42.4	43.0	39.2	37.1	41.4	41.2	38.3	38.3	46.7	46.7	48.8	48.8	48.5	48.5	46.0	46.0	48.0	48.0	52.3	52.3	49.3	49.3	48.8	48.8	47.2	47.2	48.0	48.0	49.6	49.6	49.1	49.1	43.7		
Wartenberger Str. 24	2	5.OG	0	50.7	48.3	49.7	46.9	53.3	46.4	46.2	46.0	45.4	44.9	44.5	47.2	47.2	47.6	47.8	48.7	50.3	49.9	45.8	45.8	41.4	41.4	44.7	44.7	45.3	41.5	39.5	43.7	43.5	39.7	39.7	48.1	48.1	49.5	49.5	49.4	49.4	47.3	47.3	48.4	48.4	52.3	52.3	52.1	52.1	50.6	50.6	48.4	48.4	48.7	48.7	50.1	50.1	50.4	50.4	47.9		
Wartenberger Str. 24	3	1.OG	0	45.3	43.7	44.4	43.3	54.7	45.1	44.2	44.3	44.2	44.1	43.8	45.6	44.7	45.2	45.6	48.7	51.0	50.8	41.7	41.7	37.3	37.3	39.2	39.2	40.3	37.6	36.5	38.3	37.8	38.5	38.5	46.6	46.6	49.7	49.7	49.5	49.5	46.6	46.6	48.5	48.5	53.1	53.1	49.4	49.4	49.2	49.2	47.9	47.9	48.5	48.5	50.2	50.2	49.6	49.6	42.8		
Wartenberger Str. 24	3	2.OG	0	45.2	43.6	44.5	43.3	54.5	45.0	44.1	44.1	44.0	44.0	43.7	45.5	44.6	45.1	45.5	48.5	50.8	50.6	41.7	41.7	37.4	37.4	39.3	39.3	40.4	37.6	36.5	38.3	37.9	38.5	38.5	46.6	46.6	49.7	49.7	49.4	49.4	46.6	46.6	48.5	48.5	53.0	53.0	49.3	49.3	49.1	49.1	47.8	47.8	48.5	48.5	50.1	50.1	49.5	49.5	42.8		
Wartenberger Str. 24	3	3.OG	0	45.2	43.6	44.7	43.2	54.3	44.9	43.9	44.0	43.9	43.8	43.5	45.4	44.4	45.0	45.4	48.4	50.7	50.5	41.9	41.9	37.5	37.5	39.6	39.6	40.7	37.8	36.5	38.7	38.2	38.5	38.5	46.6	46.6	49.6	49.6	49.3	49.3	46.5	46.5	48.4	48.4	52.8	52.8	49.2	49.2	49.0	49.0	47.7	47.7	48.3	48.3	49.9	49.9	49.3	49.3	42.8		
Wartenberger Str. 24	3	4.OG	0	45.7	43.8	45.9	43.4	54.2	44.8	44.0	44.1	44.1	43.8	43.6	45.3	44.5	45.3	45.9	48.4	50.6	50.4	42.7	42.7	38.4	38.4	41.2	41.2	41.9	38.5	36.8	40.3	40.0	38.4	38.4	46.8	46.8	49.5	49.5	49.2	49.2	46.4	46.4	48.4	48.4	52.7	52.7	49.2	49.2	49.0	49.0	47.6	47.6	48.3	48.3	49.9	49.9	49.3	49.3	42.9		
Wartenberger Str. 24	3	5.OG	0	50.0	47.7	49.0	46.5	54.2	46.6	45.9	45.8	45.6	45.1	44.7	47.3	46.7	47.4	47.8	49.1	51.0	50.7	45.6	45.6	41.2	41.2	44.3	44.3	45.0	41.3	39.5	43.4	43.1	39.9	39.9	48.3	48.3	50.5	50.5	50.3	50.3	47.7	47.7	48.9	48.9	52.9	52.9	51.6	51.6	50.6	50.6	48.9	48.9	49.0	49.0	50.4	50.4	50.4	50.4	46.8		
Wartenberger Str. 24	4	1.OG	0	45.5	44.0	44.7	43.5	54.4	45.1	44.1	44.1	44.0	44.0	43.6	45.6	44.6	45.1	45.5	48.5	50.7	50.5	41.8	41.8	37.4	37.4	39.3	39.3	40.5	37.7	36.5	38.4	38.0	38.5	38.5	46.6	46.6	50.2	50.2	49.9	49.9	46.8	46.8	48.3	48.3	52.5	52.5	49.4	49.4	49.3	49.3	48.1	48.1	48.2	48.2	49.6	49.6	49.1	49.1	43.0		
Wartenberger Str. 24	4	2.OG	0	45.5	44.0	44.7	43.5	54.3	45.0	44.0	44.0	43.9	43.9	43.6	45.6	44.5	45.0	45.4	48.4	50.7	50.5	41.8	41.8	37.5	37.5	39.4	39.4	40.5	37.7	36.5	38.5	38.1	38.4	38.4	46.6	46.6	50.1	50.1	49.8	49.8	46.8	46.8	48.2	48.2	52.4	52.4	49.4	49.4	49.2	49.2	48.1	48.1	48.1	48.1	49.5	49.5	49.0	49.0	43.0		
Wartenberger Str. 24	4	3.OG	0	45.4	43.9	44.8	43.4	54.1	44.9	43.8	43.9	43.8	43.8	43.4	45.4	44.4	44.9	45.4	48.3	50.5	50.3	41.9	41.9	37.5	37.5	39.5	39.5	40.6	37.7	36.5	38.6	38.2	38.4	38.4	46.6	46.6	50.0	50.0	49.7	49.7	46.7	46.7	48.2	48.2	52.3	52.3	49.3	49.3	49.2	49.2	48.0	48.0	48.0	48.0	49.5	49.5	48.9	48.9	42.9		
Wartenberger Str. 24	4	4.OG	0	45.3	43.8	45.0	43.3	53.9	44.8	43.7	43.7	43.6	43.6	43.3	45.3	44.2	44.9	45.3	48.1	50.3	50.1	41.9	41.9	37.6	37.6	39.8	39.8	40.8	37.8	36.5	38.8	38.4	38.4	38.4	46.6	46.6	49.9	49.9	49.6	49.6	46.6	46.6	48.2	48.2	52.2	52.2	49.3	49.3	49.1	49.1	47.9	47.9	48.0	48.0	49.4	49.4	48.8	48.8	42.9		
Wartenberger Str. 24	4	5.OG	0	46.8	45.5	46.0	45.0	53.9	45.3	44.3	44.2	44.0	44.0	43.6	45.9	45.0	45.6	46.1	48.4	50.4	50.1	43.7	43.7	39.4	39.4	41.2	41.2	42.4	39.7	38.5	40.3	39.8	39.9	39.9	47.6	47.6	50.0	50.0	49.8	49.8	47.7	47.7	48.7	48.7	52.3	52.3	50.6	50.6	49.8	49.8	48.5	48.5	48.6	48.6	49.7	49.7	49.4	49.4	45.1		
Wartenberger Str. 24	5	1.OG	0	45.7	44.1	45.1	43.4	52.9	44.4	43.0	43.1	43.0	42.9	42.5	45.0	43.7	44.4	44.9	47.3	49.3	49.1	41.8	41.8	37.5	37.5	39.7	39.7	40.7	37.7	36.4	38.7	38.3	38.2	38.2	46.3	46.3	46.3	46.3	50.2	50.2	49.9	49.9	46.4	46.4	47.5	47.5	51.2	51.2	49.1	49.1	49.0	49.0	47.9	47.9	47.2	47.2	48.4	48.4	47.9	47.9	43.0
Wartenberger Str. 24	5	2.OG	0	45.7	44.1	45.1																																																							



Bezeichnung	Fasspunktnr.	Stockwerk	Anzahl Wochen ≥ 70 dB(A)	Woche																																																											
				1	2	3	4	5	6	7	8	9	10	11	12	13	14	15	16	17	18	19	20	21	22	23	24	25	26	27	28	29	30	31	32	33	34	35	36	37	38	39	40	41	42	43	44	45	46	47	48	49	50	51	52	53	54	55	56				
				Wartenberger Str. 24	6	1.OG	0	46.0	44.2	45.5	43.4	51.4	43.8	42.2	42.3	42.2	42.0	41.5	44.5	43.0	43.9	44.5	46.3	48.0	47.7	42.0	42.0	37.6	37.6	40.1	40.1	41.0	37.8	36.3	39.1	38.8	37.9	37.9	45.8	45.8	50.1	50.1	49.9	49.9	46.0	46.0	46.9	46.9	50.0	50.0	48.9	48.9	48.7	48.7	47.8	47.8	46.4	46.4	47.4	47.4	47.0	47.0	42.9
Wartenberger Str. 24	6	2.OG	0	45.9	44.2	45.5	43.4	51.3	43.7	42.2	42.3	42.1	42.0	41.5	44.5	42.9	43.9	44.5	46.3	48.0	47.6	42.0	42.0	37.6	37.6	40.1	40.1	41.0	37.8	36.3	39.1	38.8	37.9	37.9	45.8	45.8	50.1	50.1	49.9	49.9	46.0	46.0	46.8	46.8	50.0	50.0	48.9	48.9	48.7	48.7	47.8	47.8	46.4	46.4	47.4	47.4	47.0	47.0	42.9				
Wartenberger Str. 24	6	3.OG	0	45.9	44.1	45.6	43.4	51.2	43.7	42.1	42.2	42.1	41.9	41.4	44.4	42.9	43.8	44.5	46.2	47.9	47.6	42.0	42.0	37.7	37.7	40.2	40.2	41.0	37.8	36.4	39.2	38.9	37.9	37.9	45.8	45.8	50.0	50.0	49.8	49.8	46.0	46.0	46.8	46.8	49.9	49.9	48.9	48.9	48.6	48.6	47.7	47.7	46.3	46.3	47.3	47.3	47.0	47.0	42.9				
Wartenberger Str. 24	6	4.OG	0	45.8	44.0	45.7	43.3	51.2	43.6	42.1	42.2	42.1	41.9	41.4	44.3	42.9	43.8	44.5	46.2	47.9	47.6	42.1	42.1	37.7	37.7	40.3	40.3	41.2	37.9	36.3	39.4	39.1	37.9	37.9	45.8	45.8	49.8	49.8	49.6	49.6	45.9	45.9	46.7	46.7	49.9	49.9	48.8	48.8	48.5	48.5	47.5	47.5	46.3	46.3	47.3	47.3	46.9	46.9	42.8				
Wartenberger Str. 24	6	5.OG	0	47.1	45.5	46.8	44.9	51.3	44.3	43.0	43.0	42.7	42.6	42.0	45.1	44.0	44.9	45.5	46.8	48.3	47.8	43.8	43.8	39.5	39.5	41.7	41.7	42.7	39.7	38.3	40.8	40.4	39.6	39.6	46.7	46.7	49.8	49.8	49.6	49.6	46.8	46.8	47.2	47.2	50.1	50.1	50.2	50.2	49.1	49.1	48.0	48.0	46.9	46.9	47.8	47.8	47.9	47.9	45.0				
Wartenberger Str. 24	7	1.OG	0	46.2	44.2	45.9	43.4	50.1	43.3	41.7	41.9	41.7	41.4	40.9	44.1	42.5	43.6	44.4	45.6	47.0	46.6	42.1	42.1	37.7	37.7	40.5	40.5	41.3	37.9	36.2	39.6	39.3	37.7	37.7	45.5	45.5	50.1	50.1	50.0	50.0	45.6	45.6	46.2	46.2	49.0	49.0	48.7	48.7	48.5	48.5	47.7	47.7	45.6	45.6	46.5	46.5	46.3	46.3	42.8				
Wartenberger Str. 24	7	2.OG	0	46.1	44.2	46.0	43.4	50.1	43.3	41.7	41.9	41.7	41.4	40.9	44.1	42.5	43.7	44.4	45.6	47.0	46.6	42.1	42.1	37.7	37.7	40.5	40.5	41.3	37.9	36.2	39.6	39.3	37.7	37.7	45.5	45.5	50.1	50.1	49.9	49.9	45.6	45.6	46.2	46.2	48.9	48.9	48.7	48.7	48.5	48.5	47.6	47.6	45.6	45.6	46.5	46.5	46.3	46.3	42.8				
Wartenberger Str. 24	7	3.OG	0	46.1	44.1	46.0	43.4	50.1	43.3	41.6	41.8	41.7	41.3	40.8	44.1	42.5	43.6	44.4	45.6	46.9	46.5	42.1	42.1	37.7	37.7	40.5	40.5	41.3	37.9	36.2	39.6	39.3	37.6	37.6	45.4	45.4	50.0	50.0	49.8	49.8	45.6	45.6	46.2	46.2	48.9	48.9	48.6	48.6	48.4	48.4	47.5	47.5	45.6	45.6	46.5	46.5	46.3	46.3	42.8				
Wartenberger Str. 24	7	4.OG	0	46.0	44.0	46.1	43.3	50.1	43.2	41.6	41.8	41.7	41.3	40.8	44.0	42.5	43.6	44.4	45.6	47.0	46.6	42.1	42.1	37.8	37.8	40.7	40.7	41.4	37.9	36.2	39.7	39.5	37.6	37.6	45.4	45.4	49.9	49.9	49.7	49.7	45.5	45.5	46.1	46.1	48.8	48.8	48.5	48.5	48.3	48.3	47.4	47.4	45.5	45.5	46.4	46.4	46.2	46.2	42.7				
Wartenberger Str. 24	7	5.OG	0	47.3	45.5	47.2	44.8	50.1	43.9	42.6	42.7	42.4	42.0	41.5	44.7	43.7	44.8	45.4	46.2	47.4	46.8	43.9	43.9	39.6	39.6	42.2	42.2	43.0	39.7	38.2	41.2	40.9	39.5	39.5	46.4	46.4	49.6	49.6	49.5	49.5	46.4	46.4	46.6	46.6	49.1	49.1	50.0	50.0	48.8	48.8	47.7	47.7	46.3	46.3	47.0	47.0	47.3	47.3	44.9				
Wartenberger Str. 24	8	1.OG	0	46.3	44.1	46.5	43.3	49.1	43.0	41.4	41.7	41.5	40.9	40.5	43.8	42.3	43.6	44.5	45.2	46.3	45.8	42.2	42.2	37.8	37.8	40.9	40.9	41.6	37.9	36.1	40.0	39.7	37.4	37.4	45.2	45.2	50.1	50.1	50.0	50.0	45.2	45.2	45.7	45.7	48.1	48.1	48.1	48.1	48.1	48.1	47.6	47.6	47.4	47.4	45.0	45.0	45.7	45.7	45.6	45.6	42.6		
Wartenberger Str. 24	8	2.OG	0	46.3	44.1	46.5	43.3	49.1	42.9	41.4	41.7	41.5	40.9	40.5	43.7	42.3	43.6	44.5	45.2	46.3	45.8	42.2	42.2	37.8	37.8	40.9	40.9	41.6	37.9	36.1	40.0	39.7	37.3	37.3	45.1	45.1	50.0	50.0	49.9	49.9	45.2	45.2	45.6	45.6	48.1	48.1	48.1	48.1	48.3	48.3	48.2	48.2	47.4	47.4	45.0	45.0	45.7	45.7	45.6	45.6	42.6		
Wartenberger Str. 24	8	3.OG	0	46.2	44.1	46.5	43.3	49.0	42.9	41.3	41.6	41.5	40.9	40.4	43.7	42.3	43.6	44.5	45.1	46.2	45.7	42.2	42.2	37.8	37.8	40.9	40.9	41.6	37.9	36.1	40.0	39.7	37.3	37.3	45.1	45.1	49.9	49.9	49.8	49.8	45.1	45.1	45.5	45.5	48.0	48.0	48.3	48.3	48.1	48.1	47.3	47.3	44.9	44.9	45.6	45.6	45.5	45.5	42.6				
Wartenberger Str. 24	8	4.OG	0	46.2	44.0	46.5	43.2	49.0	42.8	41.3	41.6	41.5	40.9	40.5	43.7	42.2	43.6	44.5	45.2	46.2	45.7	42.2	42.2	37.9	37.9	41.0	41.0	41.7	38.0	36.1	40.1	39.8	37.3	37.3	45.1	45.1	49.8	49.8	49.7	49.7	45.1	45.1	45.5	45.5	48.0	48.0	48.3	48.3	48.1	48.1	47.3	47.3	44.9	44.9	45.6	45.6	45.5	45.5	42.5				
Wartenberger Str. 24	8	5.OG	0	47.4	45.4	47.6	44.7	49.1	43.5	42.4	42.5	42.2	41.6	41.2	44.4	43.5	44.4	45.5	45.8	46.7	46.0	44.0	44.0	39.6	39.6	42.5	42.5	43.2	39.8	38.1	41.5	41.3	39.3	39.3	46.2	46.2	49.6	49.6	49.6	49.6	46.1	46.1	46.0	46.0	48.0	48.0	48.0	48.0	49.7	49.7	48.7	48.7	47.6	47.6	45.6	45.6	46.1	46.1	46.5	46.5	44.7		
Wartenberger Str. 24	9	1.OG	0	45.8	43.3	47.1	42.8	48.6	42.2	41.1	41.5	41.5	40.5	40.4	43.0	42.0	43.6	44.8	45.2	46.0	45.5	42.4	42.4	38.1	38.1	41.5	41.5	42.0	38.1	36.0	40.5	40.3	37.0	37.0	44.7	44.7	49.0	49.0	48.9	48.9	44.3	44.3	45.3	45.3	48.2	48.2	47.7	47.7	47.4	47.4	47.4	47.4	46.6	46.6	44.6	44.6	45.7	45.7	45.5	45.5	42.0		
Wartenberger Str. 24	9	2.OG	0	45.8	43.3	47.1	42.8	48.5	42.2	41.1	41.5	41.5	40.5	40.4	43.0	42.0	43.6	44.8	45.1	45.9	45.5	42.5	42.5	38.1	38.1	41.6	41.6	42.1	38.1	36.0	40.6	40.4	37.0	37.0	44.8	44.8	48.9	48.9	48.9	48.9	44.3	44.3	45.3	45.3	48.2	48.2	47.7	47.7	47.4	47.4	47.4	47.4	46.5	46.5	44.6	44.6	45.7	45.7	45.5	45.5	42.0		
Wartenberger Str. 24	9	3.OG	0	45.9	43.5	47.1	42.9	48.6	42.2	41.2	41.5	41.6	40.6	40.4	43.0	42.2	43.8	44.9	45.2	46.0	45.5	42.6	42.6	38.3	38.3	41.6	41.6	42.2	38.4	36.3	40.6	40.4	37.7	37.7	44.8	44.8	48.8	48.8	48.9	48.9	44.2	44.2	45.3	45.3	48.1	48.1	48.1	48.1	47.6	47.6	47.4	47.4	47.4	47.4	46.5	46.5	44.6	44.6	45.6	45.6	45.4	45.4	42.0
Wartenberger Str. 24	9	4.OG	0	46.3	44.7	47.3	44.5	48.6	42.7	41.6	41.9	41.9	41.1	40.9	43.6	42.9	44.5	45.5	45.7	46.3	45.6	44.2	44.2	39.8	39.8	42.0	42.0	43.0	40.0	38.7	41.1	40.7	40.8	40.8	46.0	46.0	49.0	49.0	49.3	49.3	45.8	45.8	46.5	46.5	48.4	48.4	49.4	49.4	48.4	48.4	47.4	47.4	45.7	45.7	46.4	46.4	46.6	46.6	44.3				
Wartenberger Str. 24	9	5.OG	0	49.7	49.5	48.2	49.1	49.1	46.0	43.9	43.8	43.8	43.9	43.1	47.2	46.5	47.7	47.9	47.5	47.9	45.8	48.5	48.5	44.1	44.1	43.9	43.9	46.1	44.6	44.1	43.1	42.0	46.3	46.3	49.1	49.1	50.1	50.1	51.6	51.6	49.6	49.6	49.2	49.2	49.6	49.6	54.2	54.2	52.0	52.0	50.4	50.4	48.8	48.8	49.0	49.0	50.4	50.4	50.0				
Wartenberger Str. 24	10	1.OG	0	45.4	42.8	47.2	42.4	47.9	41.6	40.7	41.1	41.4	40.0	40.1	42.4	41.6	43.4	44.8	44.9	45.7	45.2	42.9	42.9	38.5	38.5	42.2	42.2	42.6	38.5	36.1	41.2	41.1	36.8	36.8	44.8	44.8	48.1	48.1	48.0	48.0	43.7	43.7	44.7	44.7	47.2	47.2	47.2	47.2	46.7	46.7	45.8	45.8	44.0	44.0	44.0	44.0	44.9	44.9	44.8	44.8	41.6		
Wartenberger Str. 24																																																															

Bezeichnung	Fasspunktnr.	Stockwerk	Anzahl Wochen > 70 dB(A)	Woche																																																							
				1	2	3	4	5	6	7	8	9	10	11	12	13	14	15	16	17	18	19	20	21	22	23	24	25	26	27	28	29	30	31	32	33	34	35	36	37	38	39	40	41	42	43	44	45	46	47	48	49	50	51	52	53	54	55	56
				Wartenberger Str. 24	18	EG	0	49.5	43.8	56.1	46.1	49.0	45.3	45.5	46.3	47.8	44.8	45.9	45.7	45.9	49.9	52.7	51.9	52.5	52.4	52.2	52.2	47.9	47.9	52.8	52.8	52.9	47.6	43.3	51.8	51.8	36.5	36.5	52.2	52.2	50.7	50.7	50.7	50.7	43.7	43.7	43.7	43.7	45.1	45.1	47.3	47.3	48.1	48.1	47.5	47.5	42.2	42.2	42.5



Bezeichnung	Fasspunktnr.	Stockwerk	Anzahl Wochen ≥ 70 dB(A)	Woche																																																							
				1	2	3	4	5	6	7	8	9	10	11	12	13	14	15	16	17	18	19	20	21	22	23	24	25	26	27	28	29	30	31	32	33	34	35	36	37	38	39	40	41	42	43	44	45	46	47	48	49	50	51	52	53	54	55	56
				Wartenberger Str. 24	29	EG	21	71.5	69.9	67.6	68.4	75.5	69.1	66.4	66.5	66.1	66.6	65.4	70.0	67.2	67.7	67.6	69.9	72.0	71.6	65.2	65.2	60.8	60.8	62.7	62.7	63.9	61.1	59.9	61.8	61.4	61.4	61.4	69.9	69.9	77.1	77.1	77.0	77.0	71.3	71.3	71.0	71.0	72.6	72.6	72.8	72.8	74.4	74.4	74.0	74.0	69.8	69.8	69.6

Innenpegel Tag  $L_{i,tag}$  in dB(A)

Bezeichnung	FaßpunktNr.	Stockwerk	Anzahl Wochen 40-45 dB(A)	Anzahl Wochen 45-50 dB(A)	Anzahl Wochen > 50 dB(A)	Woche																																																							
						1	2	3	4	5	6	7	8	9	10	11	12	13	14	15	16	17	18	19	20	21	22	23	24	25	26	27	28	29	30	31	32	33	34	35	36	37	38	39	40	41	42	43	44	45	46	47	48	49	50	51	52	53	54	55	56
Wartenberger Str. 24	1	1.OG	-	-	-	10.6	9.1	10.8	9.0	19.0	9.8	8.9	9.0	8.9	8.8	8.5	10.4	9.5	10.3	10.9	13.4	15.5	15.2	8.0	8.0	3.6	3.6	5.7	5.7	6.8	3.9	2.6	4.8	4.4	4.4	4.4	12.2	12.2	14.5	14.5	14.2	14.2	11.9	11.9	14.5	14.5	18.8	18.8	14.9	14.9	14.5	14.5	13.0	13.0	14.3	14.3	16.0	16.0	15.3	15.3	8.6
Wartenberger Str. 24	1	2.OG	-	-	-	10.8	9.2	11.2	9.1	18.9	9.8	8.9	9.0	9.0	8.7	8.5	10.3	9.5	10.3	11.0	13.4	15.4	15.2	8.3	8.3	3.9	3.9	6.3	6.3	7.3	4.1	2.7	5.4	5.0	4.4	4.4	12.2	12.2	14.5	14.5	14.2	14.2	11.9	11.9	14.5	14.5	18.7	18.7	14.9	14.9	14.4	14.4	13.0	13.0	14.3	14.3	15.9	15.9	15.3	15.3	8.7
Wartenberger Str. 24	1	3.OG	-	-	-	11.8	9.8	12.2	9.5	18.9	9.9	9.3	9.4	9.3	8.9	8.7	10.5	10.0	10.8	11.5	13.5	15.5	15.2	9.0	9.0	4.6	4.6	7.5	7.5	8.2	4.7	3.0	6.6	6.3	4.4	4.4	12.5	12.5	14.4	14.4	14.1	14.1	11.9	11.9	14.4	14.4	18.6	18.6	15.1	15.1	14.5	14.5	13.0	13.0	14.2	14.2	15.9	15.9	15.3	15.3	9.2
Wartenberger Str. 24	1	4.OG	-	-	-	13.7	11.3	13.7	10.4	18.8	10.6	10.2	10.2	10.0	9.4	9.2	11.2	11.0	11.7	12.3	13.8	15.6	15.3	9.9	9.9	5.6	5.6	8.9	8.9	9.5	5.6	3.5	7.9	7.7	4.4	4.4	12.9	12.9	14.5	14.5	14.2	14.2	12.0	12.0	14.3	14.3	18.5	18.5	15.8	15.8	14.9	14.9	13.2	13.2	14.2	14.2	15.8	15.8	15.5	15.5	10.6
Wartenberger Str. 24	1	5.OG	-	-	-	16.7	14.4	15.9	13.0	18.8	12.2	12.2	11.9	11.2	10.7	10.3	13.0	13.2	13.6	13.8	14.5	15.9	15.5	12.0	12.0	7.7	7.7	10.9	10.9	11.5	7.7	5.7	10.0	9.8	5.8	5.8	14.0	14.0	14.9	14.9	14.8	14.8	13.2	13.2	14.6	14.6	18.3	18.3	18.5	18.5	16.8	16.8	14.3	14.3	14.9	14.9	16.3	16.3	16.8	16.8	14.5
Wartenberger Str. 24	2	1.OG	-	-	-	11.0	9.5	10.6	9.2	19.9	10.5	9.6	9.6	9.6	9.5	9.2	11.0	10.1	10.7	11.2	14.0	16.2	16.0	7.8	7.8	3.4	3.4	5.4	5.4	6.5	3.7	2.5	4.5	4.0	4.6	4.6	12.3	12.3	15.1	15.1	14.9	14.9	12.3	12.3	14.5	14.5	18.9	18.9	15.1	15.1	14.8	14.8	13.5	13.5	14.3	14.3	16.0	16.0	15.4	15.4	8.8
Wartenberger Str. 24	2	2.OG	-	-	-	11.0	9.5	10.8	9.2	19.7	10.4	9.5	9.5	9.4	9.3	9.0	10.9	10.0	10.7	11.2	13.9	16.1	15.9	8.1	8.1	3.7	3.7	5.9	5.9	6.9	3.9	2.6	5.0	4.6	4.6	12.4	12.4	15.1	15.1	14.9	14.9	12.2	12.2	14.4	14.4	18.8	18.8	15.1	15.1	14.8	14.8	13.4	13.4	14.2	14.2	15.9	15.9	15.3	15.3	8.8	
Wartenberger Str. 24	2	3.OG	-	-	-	11.4	9.6	11.7	9.3	19.5	10.3	9.5	9.6	9.6	9.3	9.1	10.8	10.1	10.8	11.5	13.9	16.0	15.8	8.6	8.6	4.3	4.3	7.0	7.0	7.8	4.5	2.9	6.0	5.7	4.5	4.5	12.6	12.6	15.0	15.0	14.8	14.8	12.2	12.2	14.4	14.4	18.7	18.7	15.1	15.1	14.7	14.7	13.4	13.4	14.2	14.2	15.8	15.8	15.2	15.2	8.8
Wartenberger Str. 24	2	4.OG	-	-	-	13.3	10.9	13.3	10.1	19.4	10.8	10.2	10.3	10.2	9.6	9.4	11.3	10.9	11.7	12.3	14.1	16.1	15.8	9.7	9.7	5.3	5.3	8.6	8.6	9.2	5.4	3.4	7.7	7.4	4.5	4.5	13.0	13.0	15.0	15.0	14.8	14.8	12.2	12.2	14.3	14.3	18.6	18.6	15.6	15.6	15.0	15.0	13.4	13.4	14.2	14.2	15.8	15.8	15.4	15.4	10.0
Wartenberger Str. 24	2	5.OG	-	-	-	17.0	14.6	16.0	13.1	19.6	12.6	12.4	12.2	11.7	11.1	10.7	13.5	13.4	13.9	14.1	14.9	16.5	16.1	12.0	12.0	7.7	7.7	10.9	10.9	11.5	7.7	5.7	10.0	9.8	5.9	5.9	14.3	14.3	15.8	15.8	15.6	15.6	13.5	13.5	14.6	14.6	18.5	18.5	18.3	18.3	16.9	16.9	14.7	14.7	14.9	14.9	16.3	16.3	16.7	16.7	14.1
Wartenberger Str. 24	3	1.OG	-	-	-	11.5	9.9	10.7	9.5	20.9	11.3	10.4	10.5	10.4	10.4	10.1	11.8	10.9	11.4	11.8	14.9	17.2	17.1	7.9	7.9	3.6	3.6	5.4	5.4	6.6	3.8	2.7	4.5	4.0	4.7	4.7	12.8	12.8	16.0	16.0	15.7	15.7	12.8	12.8	14.7	14.7	19.4	19.4	15.6	15.6	15.4	15.4	14.1	14.1	14.7	14.7	16.4	16.4	15.8	15.8	9.0
Wartenberger Str. 24	3	2.OG	-	-	-	11.4	9.9	10.7	9.5	20.8	11.2	10.3	10.4	10.2	10.2	9.9	11.7	10.8	11.3	11.7	14.8	17.1	16.9	8.0	8.0	3.6	3.6	5.5	5.5	6.6	3.9	2.7	4.6	4.1	4.7	4.7	12.8	12.8	15.9	15.9	15.6	15.6	12.8	12.8	14.7	14.7	19.3	19.3	15.6	15.6	15.3	15.3	14.0	14.0	14.7	14.7	16.3	16.3	15.7	15.7	9.0
Wartenberger Str. 24	3	3.OG	-	-	-	11.4	9.9	11.0	9.5	20.6	11.1	10.2	10.2	10.1	10.1	9.8	11.6	10.7	11.3	11.7	14.6	16.9	16.7	8.1	8.1	3.8	3.8	5.8	5.8	6.9	4.0	2.8	4.9	4.5	4.7	4.7	12.8	12.8	15.8	15.8	15.5	15.5	12.7	12.7	14.6	14.6	19.1	19.1	15.5	15.5	15.2	15.2	14.0	14.0	14.5	14.5	16.2	16.2	15.6	15.6	9.0
Wartenberger Str. 24	3	4.OG	-	-	-	11.9	10.0	12.1	9.6	20.4	11.0	10.2	10.3	10.3	10.0	9.8	11.5	10.8	11.5	12.1	14.7	16.8	16.7	9.0	9.0	4.6	4.6	7.4	7.4	8.2	4.7	3.1	6.5	6.2	4.6	4.6	13.0	13.0	15.7	15.7	15.4	15.4	12.6	12.6	14.6	14.6	19.0	19.0	15.5	15.5	15.2	15.2	13.9	13.9	14.5	14.5	16.1	16.1	15.5	15.5	9.1
Wartenberger Str. 24	3	5.OG	-	-	-	16.2	13.9	15.3	12.8	20.5	12.8	12.1	12.1	11.8	11.3	10.9	13.5	13.0	13.6	14.0	15.3	17.2	16.9	11.8	11.8	7.5	7.5	10.6	10.6	11.2	7.6	5.7	9.6	9.4	6.1	6.1	14.6	14.6	16.7	16.7	16.5	16.5	14.0	14.0	15.1	15.1	19.1	19.1	17.9	17.9	16.9	16.9	15.2	15.2	15.2	15.2	16.6	16.6	16.6	16.6	13.0
Wartenberger Str. 24	4	1.OG	-	-	-	11.7	10.2	10.9	9.7	20.7	11.3	10.3	10.3	10.2	10.2	9.9	11.9	10.8	11.3	11.7	14.7	17.0	16.8	8.0	8.0	3.6	3.6	5.6	5.6	6.7	3.9	2.7	4.7	4.2	4.7	4.7	12.9	12.9	16.4	16.4	16.1	16.1	13.0	13.0	14.5	14.5	18.7	18.7	15.7	15.7	15.5	15.5	14.4	14.4	14.4	14.4	15.9	15.9	15.3	15.3	9.2
Wartenberger Str. 24	4	2.OG	-	-	-	11.7	10.2	10.9	9.7	20.6	11.3	10.2	10.2	10.1	10.1	9.8	11.8	10.7	11.3	11.7	14.6	16.9	16.7	8.0	8.0	3.7	3.7	5.7	5.7	6.8	3.9	2.7	4.7	4.3	4.6	4.6	12.9	12.9	16.3	16.3	16.0	16.0	13.0	13.0	14.4	14.4	18.6	18.6	15.6	15.6	15.5	15.5	14.3	14.3	14.3	14.3	15.8	15.8	15.2	15.2	9.2
Wartenberger Str. 24	4	3.OG	-	-	-	11.7	10.1	11.0	9.7	20.4	11.1	10.1	10.1	10.0	10.0	9.6	11.7	10.6	11.2	11.6	14.5	16.7	16.5	8.1	8.1	3.7	3.7	5.7	5.7	6.8	4.0	2.8	4.8	4.4	4.6	4.6	12.9	12.9	16.2	16.2	15.9	15.9	12.9	12.9	14.4	14.4	18.6	18.6	15.6	15.6	15.4	15.4	14.2	14.2	14.3	14.3	15.7	15.7	15.1	15.1	9.2
Wartenberger Str. 24	4	4.OG	-	-	-	11.6	10.0	11.2	9.6	20.2	11.0	9.9	10.0	9.9	9.8	9.5	11.5	10.5	11.1	11.6	14.4	16.5	16.3	8.2	8.2	3.8	3.8	6.0	6.0	7.0	4.0	2.7	5.1	4.7	4.6	4.6	12.8	12.8	16.1	16.1	15.8	15.8	12.8	12.8	14.4	14.4	18.5	18.5	15.5	15.5	15.3	15.3	14.1	14.1	14.2	14.2	15.6	15.6	15.0	15.0	9.1
Wartenberger Str. 24	4	5.OG	-	-	-	13.1	11.7	12.3	11.3	20.1	11.6	10.5	10.4	10.2	10.3	9.8	12.2	11.3	11.9	12.3	14.6	16.7	16.4	10.0	10.0	5.6	5.6	7.4	7.4	8.6	5.9	4.8	6.5	6.0	6.1	6.1	13.8	13.8	16.3	16.3	16.1	16.1	13.9	13.9	14.9	14.9	18.5	18.5	16.9	16.9	16.0	16.0	14.7	14.7	14.8	14.8	16.0	16.0	15.6	15.6	11.3
Wartenberger Str. 24	5	1.OG	-	-	-	12.0	10.3	11.3	9.7	19.1	10.6	9.3	9.3	9.2	9.2	8.7	11.2	9.9	10.6	11.1	13.5	15.6	15.3	8.1	8.1	3.7	3.7	5.9	5.9	6.9	3.9	2.6	5.0	4.6	4.4	4.4	12.5	12.5	16.4	16.4	16.2	16.2	12.6	12.6	13.8	13.8	17.4	17.4	15.4	15.4	15.2	15.2	14.2	14.2	13.4	13.4	14.6	14.6	14.2	14.2	9.2
Wartenberger Str. 24	5	2.OG	-	-	-	12.0	10.3	11.3	9.7	18.9	10.5	9.2	9.2	9.1	9.0	8.6	11.2	9.8	10.5	11.0																																									



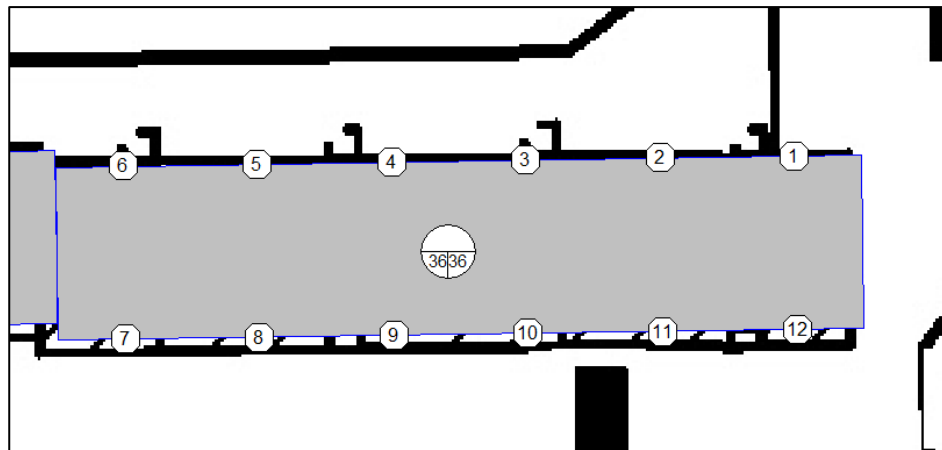
Bezeichnung	FasspunktNr.	Stockwerk	Anzahl Wochen 40-45 dB(A)	Anzahl Wochen 45-50 dB(A)	Anzahl Wochen > 50 dB(A)	Woche																																																							
						1	2	3	4	5	6	7	8	9	10	11	12	13	14	15	16	17	18	19	20	21	22	23	24	25	26	27	28	29	30	31	32	33	34	35	36	37	38	39	40	41	42	43	44	45	46	47	48	49	50	51	52	53	54	55	56
						Wartenberger Str. 24	12	EG	-	-	-	12.1	8.8	16.3	9.1	13.5	8.2	7.7	8.1	9.0	7.0	7.4	8.9	8.4	11.1	13.3	12.9	12.1	11.6	10.3	10.3	6.0	6.0	10.1	10.1	10.3	5.8	2.9	9.1	9.0	2.8	2.8	11.5	11.5	13.9	13.9	13.8	13.8	9.4	9.4	10.0	10.0	12.2	12.2	12.9	12.9	12.4	12.4	11.5	11.5	9.3

Bezeichnung	FasspunktNr.	Stockwerk	Anzahl Wochen 40-45 dB(A)	Anzahl Wochen 45-50 dB(A)	Anzahl Wochen > 50 dB(A)	Woche																																																							
						1	2	3	4	5	6	7	8	9	10	11	12	13	14	15	16	17	18	19	20	21	22	23	24	25	26	27	28	29	30	31	32	33	34	35	36	37	38	39	40	41	42	43	44	45	46	47	48	49	50	51	52	53	54	55	56
						Wartenberger Str. 24	23	EG	5	-	-	38.5	34.1	40.1	33.0	35.7	32.2	31.8	33.2	33.7	30.4	31.5	33.1	32.8	35.5	37.1	35.5	34.8	34.3	33.9	33.9	29.6	29.6	34.2	34.2	34.3	29.4	25.8	33.2	33.2	25.3	25.3	34.8	34.8	43.0	43.0	43.0	43.0	34.0	34.0	33.5	33.5	33.0	33.0	37.0	37.0	39.5	39.5	39.4	39.4	29.6

Bezeichnung	Fass.punktNr.	Stockwerk	Anzahl Wochen 40-45 dB(A)	Anzahl Wochen 45-50 dB(A)	Anzahl Wochen 50 dB(A)	Woche																																																								
						1	2	3	4	5	6	7	8	9	10	11	12	13	14	15	16	17	18	19	20	21	22	23	24	25	26	27	28	29	30	31	32	33	34	35	36	37	38	39	40	41	42	43	44	45	46	47	48	49	50	51	52	53	54	55	56	
Wartenberger Str. 24	34	EG	13	4	1	25.8	28.9	19.0	31.6	51.2	39.7	39.6	39.6	39.6	39.6	39.6	39.7	39.7	39.7	39.8	44.5	47.3	47.2	29.8	29.8	25.4	25.4	21.2	21.2	26.1	26.0	26.0	20.8	16.5	25.7	25.7	39.0	39.0	39.6	39.6	38.5	38.5	38.6	38.6	41.6	41.6	48.1	48.1	41.1	41.1	40.9	40.9	38.7	38.7	42.5	42.5	44.8	44.8	44.2	44.2	32.1	
Wartenberger Str. 24	34	1.OG	13	4	1	25.7	28.7	18.9	31.6	50.8	39.3	39.2	39.2	39.2	39.2	39.2	39.3	39.3	39.3	39.4	44.1	46.9	46.8	29.7	29.7	25.3	25.3	21.1	21.1	26.0	25.9	25.9	20.7	16.4	25.7	25.7	39.0	39.0	39.5	39.5	38.5	38.5	38.6	38.6	41.6	41.6	48.0	48.0	41.1	41.1	40.9	40.9	38.7	38.7	42.4	42.4	44.8	44.8	44.1	44.1	32.1	
Wartenberger Str. 24	34	2.OG	13	4	1	25.7	29.1	19.1	31.6	50.1	38.6	38.5	38.5	38.5	38.5	38.5	38.6	38.6	38.7	38.7	43.4	46.2	46.1	29.9	29.9	25.5	25.5	21.3	21.3	26.2	26.1	26.1	20.9	16.5	26.1	26.1	38.9	38.9	39.4	39.4	38.4	38.4	38.6	38.6	41.5	41.5	47.7	47.7	40.9	40.9	40.7	40.7	38.7	38.7	42.3	42.3	44.5	44.5	43.8	43.8	32.1	
Wartenberger Str. 24	34	3.OG	13	5	-	25.8	29.1	19.1	31.6	49.2	37.7	37.7	37.6	37.6	37.7	37.6	37.8	37.8	37.8	37.9	42.6	45.3	45.2	29.9	29.9	25.5	25.5	21.3	21.3	26.2	26.1	26.1	20.9	16.5	26.1	26.1	38.8	38.8	39.2	39.2	38.1	38.1	38.5	38.5	41.3	41.3	47.4	47.4	40.8	40.8	40.5	40.5	38.5	38.5	42.0	42.0	44.1	44.1	43.4	43.4	32.1	
Wartenberger Str. 24	34	4.OG	15	3	-	25.8	29.1	19.2	31.6	48.4	37.0	36.9	36.9	36.9	36.9	36.9	37.0	37.0	37.1	37.2	41.8	44.5	44.4	29.9	29.9	25.5	25.5	21.3	21.3	26.2	26.1	26.1	20.9	16.5	26.1	26.1	38.6	38.6	39.0	39.0	37.9	37.9	38.4	38.4	41.1	41.1	46.9	46.9	40.5	40.5	40.2	40.2	38.3	38.3	41.6	41.6	43.7	43.7	43.0	43.0	32.1	
Wartenberger Str. 24	34	5.OG	13	3	-	26.0	29.1	19.4	31.5	47.5	36.1	36.0	36.0	36.0	36.0	36.0	36.2	36.2	36.3	36.4	40.9	43.6	43.5	29.9	29.9	25.5	25.5	21.3	21.3	26.2	26.1	26.1	20.9	16.6	26.1	26.1	38.5	38.5	38.7	38.7	37.6	37.6	38.3	38.3	40.9	40.9	46.3	46.3	40.3	40.3	40.0	40.0	38.1	38.1	41.3	41.3	43.2	43.2	42.4	42.4	32.1	
Wartenberger Str. 24	35	EG	11	5	-	23.6	28.1	17.8	30.9	49.6	38.1	38.0	38.0	38.0	38.0	38.0	38.1	38.1	38.2	38.2	42.9	45.7	45.6	29.2	29.2	24.8	24.8	20.6	20.6	25.6	25.5	25.5	20.2	15.8	24.8	24.8	37.8	37.8	37.6	37.6	36.1	36.1	37.4	37.4	41.1	41.1	47.7	47.7	40.3	40.3	39.9	39.9	37.4	37.4	42.0	42.0	44.4	44.4	43.8	43.8	31.6	
Wartenberger Str. 24	35	1.OG	11	5	-	23.4	27.8	17.5	30.9	49.2	37.7	37.6	37.6	37.6	37.6	37.6	37.7	37.7	37.8	37.9	42.5	45.3	45.2	29.0	29.0	24.6	24.6	20.4	20.4	25.4	25.3	25.3	20.0	15.6	24.9	24.9	37.8	37.8	37.5	37.5	36.1	36.1	37.4	37.4	41.1	41.1	47.6	47.6	40.3	40.3	39.8	39.8	37.4	37.4	42.0	42.0	44.4	44.4	43.7	43.7	31.5	
Wartenberger Str. 24	35	2.OG	13	3	-	23.4	28.3	17.9	31.0	48.6	37.1	37.0	37.0	37.0	37.1	37.0	37.1	37.2	37.2	37.3	42.0	44.7	44.6	29.2	29.2	24.8	24.8	20.6	20.6	25.6	25.5	25.5	20.2	15.8	25.3	25.3	37.8	37.8	37.4	37.4	36.0	36.0	37.4	37.4	40.9	40.9	47.3	47.3	40.1	40.1	39.7	39.7	37.3	37.3	41.7	41.7	44.1	44.1	43.4	43.4	31.5	
Wartenberger Str. 24	35	3.OG	11	3	-	23.5	28.3	17.9	31.0	47.8	36.3	36.3	36.3	36.3	36.3	36.4	36.4	36.5	36.6	41.2	43.9	43.8	29.2	29.2	24.8	24.8	20.6	20.6	25.6	25.5	25.5	20.2	15.8	25.3	25.3	37.7	37.7	37.3	37.3	35.9	35.9	37.3	37.3	40.8	40.8	46.9	46.9	40.0	40.0	39.5	39.5	37.2	37.2	41.5	41.5	43.7	43.7	43.0	43.0	31.5		
Wartenberger Str. 24	35	4.OG	11	3	-	23.6	28.3	17.9	30.9	47.1	35.7	35.6	35.6	35.6	35.6	35.7	35.7	35.9	36.0	40.5	43.2	43.1	29.2	29.2	24.8	24.8	20.6	20.6	25.6	25.5	25.5	20.2	15.8	25.3	25.3	37.6	37.6	37.2	37.2	35.7	35.7	37.2	37.2	40.6	40.6	46.4	46.4	39.8	39.8	39.2	39.2	37.1	37.1	41.1	41.1	43.3	43.3	42.6	42.6	31.5		
Wartenberger Str. 24	35	5.OG	10	3	-	23.8	28.3	18.1	30.9	46.3	34.9	34.8	34.8	34.8	34.8	34.8	35.0	35.0	35.2	35.3	39.7	42.4	42.3	29.2	29.2	24.8	24.8	20.7	20.7	25.6	25.5	25.5	20.2	15.8	25.4	25.4	37.5	37.5	37.0	37.0	35.6	35.6	37.1	37.1	40.3	40.3	46.0	46.0	39.6	39.6	39.0	39.0	36.9	36.9	40.8	40.8	42.9	42.9	42.1	42.1	31.5	
Wartenberger Str. 24	36	EG	11	3	-	22.5	27.5	17.2	30.3	46.6	35.1	35.1	35.1	35.1	35.1	35.1	35.2	35.2	35.4	35.5	40.0	42.7	42.6	28.6	28.6	24.2	24.2	20.0	20.0	25.0	24.9	24.9	19.6	15.2	24.1	24.1	36.6	36.6	35.8	35.8	34.1	34.1	36.2	36.2	40.0	40.0	46.1	46.1	39.1	39.1	38.5	38.5	36.1	36.1	40.7	40.7	43.0	43.0	42.2	42.2	31.0	
Wartenberger Str. 24	36	1.OG	10	3	-	22.4	27.1	16.9	30.3	46.4	34.9	34.9	34.9	34.9	34.9	34.9	35.0	35.0	35.2	35.3	39.8	42.5	42.4	28.5	28.5	24.1	24.1	19.9	19.9	24.9	24.8	24.8	19.5	15.1	24.3	24.3	36.6	36.6	35.8	35.8	34.1	34.1	36.3	36.3	40.0	40.0	46.0	46.0	39.1	39.1	38.4	38.4	36.1	36.1	40.6	40.6	42.9	42.9	42.1	42.1	31.0	
Wartenberger Str. 24	36	2.OG	8	3	-	22.4	27.6	17.3	30.3	46.1	34.7	34.6	34.6	34.6	34.6	34.7	34.8	34.9	35.1	39.5	42.2	42.1	28.7	28.7	24.3	24.3	20.1	20.1	25.1	25.0	25.0	19.7	15.3	24.8	24.8	36.6	36.6	35.8	35.8	34.1	34.1	36.3	36.3	39.9	39.9	45.8	45.8	39.0	39.0	38.4	38.4	36.1	36.1	40.5	40.5	42.7	42.7	42.0	42.0	30.9		
Wartenberger Str. 24	36	3.OG	8	3	-	22.4	27.6	17.3	30.3	45.6	34.2	34.1	34.1	34.1	34.1	34.1	34.2	34.3	34.5	34.6	39.1	41.8	41.6	28.6	28.6	24.2	24.2	20.0	20.0	25.0	24.9	24.9	19.6	15.2	24.7	24.7	36.5	36.5	35.7	35.7	34.0	34.0	36.2	36.2	39.8	39.8	45.5	45.5	38.9	38.9	38.2	38.2	36.0	36.0	40.2	40.2	42.4	42.4	41.7	41.7	30.9	
Wartenberger Str. 24	36	4.OG	8	3	-	22.5	27.6	17.3	30.2	45.1	33.7	33.6	33.6	33.6	33.7	33.6	33.8	33.9	34.0	34.2	38.6	41.3	41.1	28.6	28.6	24.2	24.2	20.0	20.0	25.0	24.9	24.9	19.6	15.2	24.7	24.7	36.4	36.4	35.6	35.6	33.8	33.8	36.2	36.2	39.7	39.7	45.2	45.2	38.7	38.7	38.0	38.0	35.9	35.9	40.0	40.0	42.1	42.1	41.3	41.3	30.9	
Wartenberger Str. 24	36	5.OG	9	-	-	22.8	27.7	17.5	30.2	44.5	33.2	33.1	33.1	33.1	33.1	33.2	33.3	33.5	33.7	38.0	40.7	40.5	28.6	28.6	24.2	24.2	20.1	20.1	25.0	24.9	24.9	19.6	15.2	24.7	24.7	36.3	36.3	35.5	35.5	33.8	33.8	36.1	36.1	39.5	39.5	44.8	44.8	38.6	38.6	37.8	37.8	35.8	35.8	39.7	39.7	41.8	41.8	40.9	40.9	30.9		
Wartenberger Str. 24	37	EG	8	-	-	21.0	26.7	16.4	29.8	43.9	32.5	32.5	32.5	32.5	32.5	32.5	32.6	32.7	32.9	33.1	37.4	40.1	39.9	28.1	28.1	23.7	23.7	19.5	19.5	24.5	24.4	24.4	19.1	14.7	23.6	23.6	35.5	35.5	34.5	34.5	34.5	32.6	32.6	35.3	35.3	38.9	38.9	44.3	44.3	38.1	38.1	37.2	37.2	35.0	35.0	39.2	39.2	41.3	41.3	40.5	40.5	30.6
Wartenberger Str. 24	37	1.OG	7	-	-	20.8	26.4	16.2	29.7	43.8	32.4	32.4	32.4	32.4	32.4	32.4	32.5	32.6	32.7	33.0	37.3	40.0	39.8	27.9	27.9	23.5	23.5	19.4	19.4	24.3	24.2	24.2	18.9	14.5	23.7	23.7	35.5	35.5	34.5	34.5	34.5	32.7	32.7	35.3	35.3	38.9	38.9	44.3	44.3	38.0	38.0	37.2	37.2	35.0	35.0	39.2	39.2	41.3	41.3	40.5	40.5	30.4
Wartenberger Str. 24	37	2.OG	7	-	-	21.0	27.0	16.7	29.7	43.6	32.3	32.2	32.2	32.2	32.2	32.3	32.4	32.6	32.9	37.1	39.8	39.6	28.1	28.1	23.7	23.7	19.6	19.6	24.5	24.4	24.4	19.1	14.7	24.3	24.3	35.5	35.5	34.5	34.5	34.5	32.6	32.6	35.3	35.3	38.8	38.8	44.2	44.2	37.9	37.9	37.1	37.1	35.0	35.0	39.1	39.1	41.2	41.2	40.4	40.4	30.4	
Wartenberger Str. 24	37																																																													



IO08 – Seefelder Str. 40-46



Beurteilungspegel Tag vor der Fassade Lr,tag in dB(A)

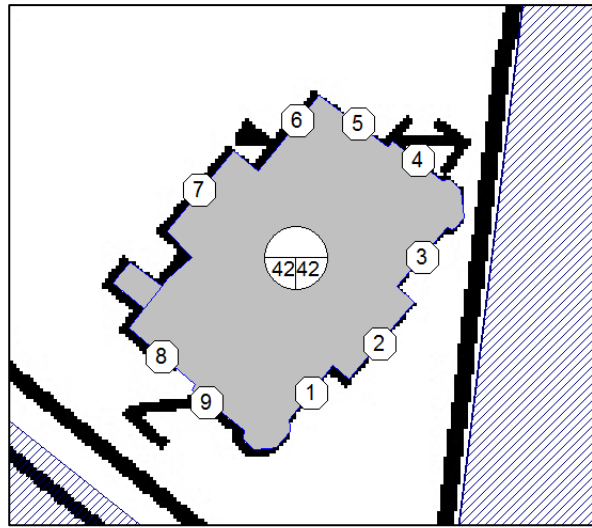
Table with columns: Bezeichnung, Fass.punktNr., Stockwerk, Anzahl Wochen > 70 dB(A), and 56 columns for weekly noise levels (Woche 1-56). Rows list various measurement points (e.g., Seefelder Str. 40-46) and their corresponding noise level data.



Bezeichnung	Fass.punktnr.	Stockwerk	Anzahl Wochen > 70 dB(A)	Woche																																																										
				1	2	3	4	5	6	7	8	9	10	11	12	13	14	15	16	17	18	19	20	21	22	23	24	25	26	27	28	29	30	31	32	33	34	35	36	37	38	39	40	41	42	43	44	45	46	47	48	49	50	51	52	53	54	55	56			
Seefelder Str. 40-46	8	EG	0	59.6	54.0	49.0	49.3	49.5	49.0	48.9	48.9	48.9	48.8	53.2	56.1	56.4	49.0	38.8	39.8	38.1	43.0	43.0	38.6	38.6	36.0	36.0	39.8	39.2	39.1	35.4	33.0	42.8	42.8	45.3	45.3	43.2	43.2	52.5	52.5	45.6	45.6	46.0	46.0	45.9	45.9	51.6	51.6	51.6	51.6	49.6	49.6	44.5	44.5	45.2	45.2	47.3	47.3	47.8				
Seefelder Str. 40-46	8	1.OG	0	59.9	56.8	50.0	50.2	50.4	49.9	49.9	49.9	49.8	49.8	53.7	56.8	57.4	52.2	38.8	39.8	38.1	43.2	43.2	38.8	38.8	36.3	36.3	40.0	39.4	39.3	35.7	33.3	43.6	43.6	45.1	45.1	43.1	43.1	54.0	54.0	46.1	46.1	46.5	46.5	46.5	46.5	51.8	51.8	52.7	52.7	50.8	50.8	44.5	44.5	45.2	45.2	47.4	47.4	48.0				
Seefelder Str. 40-46	8	2.OG	0	59.9	56.5	49.9	50.1	50.2	49.8	49.8	49.8	49.8	49.8	53.7	56.7	57.4	51.9	38.6	39.6	37.8	43.1	43.1	38.7	38.7	36.2	36.2	39.9	39.3	39.2	35.6	33.2	43.4	43.4	45.0	45.0	42.9	42.9	53.9	53.9	46.0	46.0	46.3	46.3	46.3	46.3	51.8	51.8	52.6	52.6	50.7	50.7	44.4	44.4	45.1	45.1	47.3	47.3	48.0				
Seefelder Str. 40-46	8	3.OG	0	60.0	56.6	50.0	50.1	50.3	49.9	49.9	49.8	49.8	49.8	53.8	56.8	57.4	51.9	38.6	39.6	37.8	43.1	43.1	38.7	38.7	36.2	36.2	39.9	39.3	39.2	35.6	33.2	43.3	43.3	45.0	45.0	42.9	42.9	54.0	54.0	46.0	46.0	46.3	46.3	46.3	46.3	51.8	51.8	52.6	52.6	50.8	50.8	44.4	44.4	45.1	45.1	47.3	47.3	48.0				
Seefelder Str. 40-46	8	4.OG	0	60.1	56.6	50.0	50.2	50.4	50.0	49.9	49.9	49.9	49.9	53.9	56.9	57.5	51.9	38.6	39.5	37.7	43.1	43.1	38.7	38.7	36.2	36.2	39.9	39.3	39.2	35.6	33.2	43.3	43.3	45.0	45.0	42.9	42.9	54.0	54.0	46.0	46.0	46.3	46.3	46.3	46.3	51.8	51.8	52.6	52.6	50.8	50.8	44.4	44.4	45.1	45.1	47.3	47.3	48.0				
Seefelder Str. 40-46	8	5.OG	0	60.2	56.6	50.2	50.3	50.5	50.0	50.0	50.0	50.0	54.0	57.0	57.6	52.0	38.9	39.8	38.1	43.2	43.2	38.8	38.8	36.5	36.5	40.0	39.4	39.2	35.9	33.7	43.3	43.3	45.0	45.0	43.0	43.0	54.1	54.1	46.1	46.1	46.4	46.4	46.4	46.4	51.9	51.9	52.7	52.7	50.9	50.9	44.4	44.4	45.1	45.1	47.3	47.3	48.0					
Seefelder Str. 40-46	8	6.OG	0	60.5	56.9	52.1	51.4	51.8	50.8	50.8	50.7	50.6	50.5	54.4	57.2	57.8	52.7	45.6	45.8	44.6	45.6	45.6	41.2	41.2	42.9	42.9	44.1	41.5	40.4	42.0	41.5	43.9	43.9	47.5	47.5	48.4	48.4	54.9	54.9	48.1	48.1	48.5	48.5	48.4	48.4	53.8	53.8	54.0	54.0	52.0	52.0	47.3	47.3	47.9	47.9	49.8	49.8	50.2				
Seefelder Str. 40-46	9	EG	0	59.0	53.7	48.5	48.8	49.2	48.4	48.3	48.3	48.3	48.3	52.6	55.4	55.8	48.8	39.4	40.4	38.8	43.2	43.2	38.8	38.8	36.2	36.2	39.9	39.4	39.3	35.6	33.1	42.1	42.1	46.3	46.3	44.0	44.0	47.3	47.3	45.3	45.3	45.6	45.6	45.6	45.6	51.9	51.9	50.2	50.2	46.6	46.6	45.4	45.4	46.2	46.2	48.3	48.3	48.6				
Seefelder Str. 40-46	9	1.OG	0	59.4	56.6	49.6	49.8	50.1	49.5	49.5	49.4	49.4	49.4	53.2	56.3	57.0	52.2	39.3	40.5	38.9	43.1	43.1	38.7	38.7	36.3	36.3	39.9	39.4	39.2	35.7	33.4	42.3	42.3	46.1	46.1	43.9	43.9	47.3	47.3	45.2	45.2	45.6	45.6	45.6	45.6	51.9	51.9	50.4	50.4	46.6	46.6	45.4	45.4	46.2	46.2	48.3	48.3	48.7				
Seefelder Str. 40-46	9	2.OG	0	59.3	56.3	49.4	49.6	49.9	49.3	49.3	49.2	49.2	49.2	53.1	56.1	56.8	51.8	39.2	40.2	38.6	43.1	43.1	38.7	38.7	36.3	36.3	39.9	39.4	39.2	35.7	33.3	42.2	42.2	46.0	46.0	43.8	43.8	47.9	47.9	45.2	45.2	45.4	45.4	45.4	45.4	51.9	51.9	50.5	50.5	46.9	46.9	45.3	45.3	46.0	46.0	48.3	48.3	48.7				
Seefelder Str. 40-46	9	3.OG	0	59.4	56.2	49.4	49.7	49.9	49.4	49.3	49.3	49.3	49.2	53.2	56.2	56.9	51.7	39.2	40.2	38.6	43.1	43.1	38.7	38.7	36.3	36.3	39.9	39.4	39.2	35.7	33.3	42.2	42.2	46.0	46.0	43.8	43.8	48.1	48.1	48.1	48.1	45.2	45.2	45.4	45.4	45.4	45.4	51.9	51.9	50.6	50.6	47.0	47.0	47.0	47.0	45.3	45.3	46.0	46.0	48.3	48.3	48.7
Seefelder Str. 40-46	9	4.OG	0	59.6	56.2	49.6	49.8	50.0	49.5	49.4	49.4	49.4	49.4	53.4	56.4	57.0	51.7	39.2	40.2	38.6	43.1	43.1	38.7	38.7	36.3	36.3	39.9	39.4	39.2	35.7	33.3	42.2	42.2	46.0	46.0	43.8	43.8	48.2	48.2	45.2	45.2	45.4	45.4	45.4	45.4	51.9	51.9	50.6	50.6	47.0	47.0	47.0	47.0	45.3	45.3	46.0	46.0	48.2	48.2	48.7		
Seefelder Str. 40-46	9	5.OG	0	59.6	56.3	49.7	49.8	50.1	49.6	49.5	49.5	49.5	49.5	53.4	56.4	57.0	51.8	39.6	40.5	38.9	43.2	43.2	38.8	38.8	36.7	36.7	40.1	39.4	39.2	36.0	33.9	42.3	42.3	46.1	46.1	43.9	43.9	48.6	48.6	45.3	45.3	45.6	45.6	45.6	45.6	51.9	51.9	50.7	50.7	47.3	47.3	45.3	45.3	46.0	46.0	48.2	48.2	48.7				
Seefelder Str. 40-46	9	6.OG	0	60.0	56.7	52.0	51.2	51.7	50.5	50.5	50.3	50.3	50.1	50.0	53.9	56.7	57.3	52.7	46.1	46.2	45.0	45.7	45.7	41.4	41.4	43.2	43.2	44.4	41.7	40.5	42.3	41.8	42.9	42.9	48.1	48.1	48.8	48.8	51.3	51.3	47.9	47.9	48.3	48.3	48.1	48.1	54.0	54.0	52.9	52.9	49.9	49.9	49.9	49.9	48.0	48.0	48.0	48.0	50.4	50.4	50.7	
Seefelder Str. 40-46	10	EG	0	57.9	52.6	47.5	48.0	48.7	47.5	47.3	47.3	47.3	47.3	47.2	51.5	54.4	54.7	47.7	40.2	41.4	40.0	44.0	44.0	39.7	39.7	36.9	36.9	40.8	40.3	40.2	36.3	33.7	42.3	42.3	47.6	47.6	45.2	45.2	46.4	46.4	46.4	46.4	46.6	46.6	46.7	46.7	53.2	53.2	50.9	50.9	47.1	47.1	46.7	46.7	47.5	47.5	49.6	49.6	49.8			
Seefelder Str. 40-46	10	1.OG	0	58.3	55.3	48.5	48.9	49.5	48.5	48.4	48.3	48.3	48.3	52.2	55.2	55.8	50.8	40.2	41.5	40.1	44.0	44.0	39.6	39.6	37.0	37.0	40.8	40.2	40.1	36.4	34.0	42.2	42.2	47.5	47.5	45.1	45.1	46.3	46.3	46.2	46.2	46.5	46.5	46.5	46.5	53.2	53.2	50.9	50.9	47.0	47.0	46.7	46.7	47.4	47.4	49.6	49.6	49.8				
Seefelder Str. 40-46	10	2.OG	0	58.3	55.1	48.4	48.8	49.3	48.4	48.3	48.2	48.2	48.2	52.1	55.1	55.7	50.5	40.0	41.2	39.7	44.0	44.0	39.6	39.6	37.0	37.0	40.7	40.2	40.1	36.4	33.9	42.2	42.2	47.4	47.4	44.9	44.9	46.2	46.2	46.1	46.1	46.3	46.3	46.3	46.3	53.2	53.2	50.9	50.9	46.9	46.9	46.5	46.5	46.5	46.5	47.3	47.3	49.5	49.5	49.8		
Seefelder Str. 40-46	10	3.OG	0	58.4	55.1	48.5	48.9	49.4	48.5	48.3	48.3	48.3	48.3	52.2	55.2	55.8	50.5	40.0	41.2	39.7	44.0	44.0	39.6	39.6	37.0	37.0	40.7	40.2	40.1	36.4	33.9	42.2	42.2	47.4	47.4	44.9	44.9	46.2	46.2	46.1	46.1	46.3	46.3	46.3	46.3	53.2	53.2	50.9	50.9	46.9	46.9	46.5	46.5	46.5	46.5	47.3	47.3	49.5	49.5	49.8		
Seefelder Str. 40-46	10	4.OG	0	58.6	55.2	48.7	49.0	49.5	48.6	48.5	48.5	48.4	48.4	52.4	55.4	56.0	50.6	40.0	41.2	39.7	44.0	44.0	39.6	39.6	37.0	37.0	40.7	40.2	40.1	36.4	33.9	42.2	42.2	47.4	47.4	44.9	44.9	46.2	46.2	46.1	46.1	46.3	46.3	46.3	46.3	53.2	53.2	50.8	50.8	46.9	46.9	46.5	46.5	46.5	46.5	47.3	47.3	49.5	49.5	49.8		
Seefelder Str. 40-46	10	5.OG	0	58.6	55.3	48.8	49.1	49.5	48.7	48.6	48.5	48.5	48.5	52.4	55.4	56.0	50.8	40.4	41.4	40.0	44.1	44.1	39.7	39.7	37.4	37.4	40.9	40.3	40.1	36.8	34.6	42.4	42.4	47.4	47.4	45.1	45.1	46.4	46.4	46.2	46.2	46.4	46.4	46.4	46.4	53.2	53.2	50.8	50.8	47.0	47.0	46.6	46.6	47.3	47.3	49.5	49.5	49.8				
Seefelder Str. 40-46	10	6.OG	0	59.0	55.8	51.7	50.7	51.5	49.8	49.8	49.6	49.6	49.3	49.2	53.1	55.7	56.3	52.0	46.6	46.8	45.6	46.3	46.3	42.0	42.0	43.6	43.6	44.9	42.3	41.2	42.7	42.2	42.8	42.8	49.1	49.1	49.3	49.3	49.9	49.9	48.6	48.6	48.9	48.9	48.6	48.6	54.9	54.9	52.9	52.9	49.7	49.7	48.9	48.9	49.5	49.5	51.3	51.3	51.5			
Seefelder Str. 40-46	11	EG	0	57.4	50.4	46.8	47.5	48.9	47.0	46.7	46.6	46.5	46.6	46.5	51.1	53.7	53.9	45.1	41.5	43.0	41.8	44.8	44.8	40.4	40.4	42.4	42.4	47.0	41.1	41.0</																																

Bezeichnung	FasspunktNr.	Stockwerk	Anzahl Wochen 40-45 dB(A)	Anzahl Wochen 45-50 dB(A)	Anzahl Wochen > 50 dB(A)	Woche																																																									
						1	2	3	4	5	6	7	8	9	10	11	12	13	14	15	16	17	18	19	20	21	22	23	24	25	26	27	28	29	30	31	32	33	34	35	36	37	38	39	40	41	42	43	44	45	46	47	48	49	50	51	52	53	54	55	56		
Seefelder Str. 40-46	4	EG	-	-	-	20.4	18.7	16.6	20.9	20.2	17.4	15.0	14.5	13.2	14.6	12.8	18.4	15.9	15.7	16.3	18.3	18.8	15.9	20.3	20.3	15.9	15.9	13.2	13.2	17.0	16.6	16.4	12.6	10.0	15.6	15.6	21.6	21.6	21.1	21.1	19.6	19.6	21.9	21.9	21.1	21.1	20.6	20.6	31.4	31.4	30.8	30.8	24.0	24.0	24.0	24.0	25.3	25.3	28.5	28.5	29.6		
Seefelder Str. 40-46	4	1.OG	-	-	-	21.4	19.5	18.5	22.6	22.5	18.5	16.6	16.1	15.4	16.1	14.8	19.3	17.4	17.3	18.4	20.4	21.0	18.4	21.0	21.0	16.6	16.6	14.5	14.5	17.9	17.2	17.0	13.8	11.7	16.0	16.0	24.2	24.2	23.0	23.0	21.1	21.1	24.8	24.8	24.3	24.3	24.0	24.0	32.4	32.4	31.5	31.5	25.6	25.6	26.0	26.0	26.8	26.8	29.4	29.4	30.3		
Seefelder Str. 40-46	4	2.OG	-	-	-	22.3	20.1	20.4	22.8	23.5	19.0	17.6	17.1	16.6	16.8	15.8	19.8	18.4	18.4	19.5	21.1	21.7	19.6	21.2	21.2	16.8	16.8	15.5	15.5	18.4	17.4	17.1	14.8	13.2	16.0	16.0	24.6	24.6	23.9	23.9	22.2	22.2	24.8	24.8	24.1	24.1	23.8	23.8	32.5	32.5	31.5	31.5	25.7	25.7	25.9	25.9	26.7	26.7	29.4	29.4	30.3		
Seefelder Str. 40-46	4	3.OG	-	-	-	22.7	20.5	20.9	22.9	23.6	19.2	17.9	17.4	16.9	17.1	16.0	20.1	18.7	18.7	19.8	21.3	21.8	19.7	21.3	21.3	16.9	16.9	15.9	15.9	18.6	17.4	17.1	15.2	13.8	16.0	16.0	24.7	24.7	24.1	24.1	22.5	22.5	24.8	24.8	24.1	24.1	23.8	23.8	32.5	32.5	31.6	31.6	25.8	25.8	25.9	25.9	26.7	26.7	29.4	29.4	30.3		
Seefelder Str. 40-46	4	4.OG	-	-	-	23.2	20.8	21.8	23.0	23.7	19.5	18.2	17.8	17.4	17.3	16.4	20.4	19.0	19.3	20.4	21.6	22.1	20.2	21.6	21.6	17.2	17.2	17.0	17.0	19.2	17.7	17.2	16.2	15.2	16.0	16.0	24.8	24.8	24.2	24.2	22.7	22.7	24.8	24.8	24.1	24.1	23.8	23.8	32.5	32.5	31.5	31.5	25.8	25.8	25.9	25.9	26.7	26.7	29.4	29.4	30.3		
Seefelder Str. 40-46	4	5.OG	-	-	-	23.9	21.4	22.3	23.2	23.8	19.6	18.9	18.3	17.8	17.6	16.7	20.5	19.8	19.7	20.7	21.6	22.2	20.2	21.7	21.7	17.3	17.3	17.3	17.3	19.4	17.8	17.2	16.5	15.5	16.0	16.0	24.7	24.7	24.2	24.2	22.7	22.7	24.8	24.8	24.1	24.1	23.8	23.8	32.5	32.5	31.5	31.5	25.8	25.8	25.9	25.9	26.7	26.7	29.4	29.4	30.2		
Seefelder Str. 40-46	4	6.OG	-	-	-	24.4	21.8	22.7	23.4	24.0	19.8	19.2	18.8	18.2	17.8	17.1	20.7	20.2	20.4	21.1	21.8	22.3	20.3	21.7	21.7	17.4	17.4	17.5	17.5	19.5	17.8	17.2	16.7	15.8	16.0	16.0	24.8	24.8	24.3	24.3	22.8	22.8	24.8	24.8	24.1	24.1	23.8	23.8	32.4	32.4	31.5	31.5	25.8	25.8	25.9	25.9	26.7	26.7	29.3	29.3	30.2		
Seefelder Str. 40-46	5	EG	-	-	-	19.3	17.7	14.7	20.1	19.7	16.4	14.2	13.9	11.8	13.7	11.9	17.3	15.1	15.0	14.8	17.5	18.1	15.3	18.1	18.1	13.7	13.7	10.8	10.8	14.7	14.3	14.2	10.2	7.4	13.5	13.5	21.1	21.1	20.6	20.6	19.0	19.0	21.5	21.5	20.7	20.7	20.2	20.2	30.8	30.8	29.9	29.9	23.3	23.3	23.4	23.4	24.7	24.7	27.8	27.8	28.8		
Seefelder Str. 40-46	5	1.OG	-	-	-	20.4	18.6	16.6	22.0	22.1	17.7	15.8	15.5	14.2	15.4	14.0	18.6	16.6	16.5	17.2	19.7	20.5	17.9	20.3	20.3	15.9	15.9	13.3	13.3	17.1	16.6	16.4	12.7	10.1	15.5	15.5	23.8	23.8	22.4	22.4	20.3	20.3	24.5	24.5	24.0	24.0	23.2	23.2	31.9	31.9	30.7	30.7	25.0	25.0	25.5	25.5	26.2	26.2	28.8	28.8	29.6		
Seefelder Str. 40-46	5	2.OG	-	-	-	21.1	19.2	18.3	22.1	22.1	18.2	16.6	16.3	15.2	16.0	14.8	19.1	17.4	17.4	18.1	20.1	21.1	19.0	20.5	20.5	16.1	16.1	14.2	14.2	17.5	16.7	16.5	13.5	11.5	15.5	15.5	24.1	24.1	23.4	23.4	21.7	21.7	24.4	24.4	23.8	23.8	23.5	23.5	31.9	31.9	30.7	30.7	25.1	25.1	25.4	25.4	26.2	26.2	28.8	28.8	29.6		
Seefelder Str. 40-46	5	3.OG	-	-	-	21.8	19.7	19.5	22.3	23.1	18.6	17.1	16.7	15.7	16.4	15.2	19.5	17.9	18.0	18.7	20.6	21.3	19.2	20.7	20.7	16.3	16.3	15.0	15.0	17.9	16.9	16.5	14.2	12.6	15.5	15.5	24.2	24.2	23.6	23.6	22.0	22.0	24.4	24.4	23.8	23.8	23.4	23.4	32.0	32.0	30.7	30.7	25.2	25.2	25.4	25.4	26.2	26.2	28.8	28.8	29.6		
Seefelder Str. 40-46	5	4.OG	-	-	-	22.6	20.2	21.3	22.5	23.3	18.9	17.7	17.5	16.8	16.8	15.9	19.7	18.5	18.9	19.9	21.1	21.6	19.7	21.1	21.1	16.7	16.7	16.5	16.5	18.7	17.2	16.7	15.7	14.6	15.5	15.5	24.4	24.4	23.8	23.8	22.2	22.2	24.4	24.4	23.8	23.8	23.5	23.5	31.9	31.9	30.7	30.7	25.2	25.2	25.4	25.4	26.1	26.1	28.8	28.8	29.5		
Seefelder Str. 40-46	5	5.OG	-	-	-	23.3	20.8	21.7	22.7	23.4	19.0	18.3	17.8	17.3	17.0	16.2	19.9	19.2	19.2	20.2	21.2	21.7	19.8	21.2	21.2	16.8	16.8	16.8	16.8	18.9	17.3	16.7	16.0	15.0	15.5	15.5	24.4	24.4	23.8	23.8	22.3	22.3	24.4	24.4	23.8	23.8	23.5	23.5	31.9	31.9	30.7	30.7	25.2	25.2	25.4	25.4	26.1	26.1	28.8	28.8	29.5		
Seefelder Str. 40-46	5	6.OG	-	-	-	23.9	21.3	22.1	22.9	23.6	19.2	18.8	18.2	17.7	17.3	16.6	20.2	19.8	19.8	20.6	21.3	21.9	19.9	21.2	21.2	16.9	16.9	17.0	17.0	19.0	17.3	16.7	16.2	15.3	15.5	15.5	24.4	24.4	23.8	23.8	22.4	22.4	24.4	24.4	23.8	23.8	23.4	23.4	31.9	31.9	30.7	30.7	25.3	25.3	25.4	25.4	26.1	26.1	28.7	28.7	29.5		
Seefelder Str. 40-46	6	EG	-	-	-	18.7	17.0	14.3	19.5	19.4	15.6	13.9	13.4	11.3	13.2	11.5	16.5	14.8	14.5	14.3	17.0	17.8	15.1	17.7	17.7	13.3	13.3	10.7	10.7	14.4	13.9	13.8	10.1	7.6	13.0	13.0	20.6	20.6	20.1	20.1	18.6	18.6	21.0	21.0	20.2	20.2	19.8	19.8	30.2	30.2	29.0	29.0	22.7	22.7	22.8	22.8	24.0	24.0	27.1	27.1	28.1		
Seefelder Str. 40-46	6	1.OG	-	-	-	19.6	17.8	16.0	21.5	20.8	16.8	15.2	14.8	13.3	14.5	13.2	17.6	15.9	15.8	16.5	19.0	19.7	16.8	19.9	19.9	15.5	15.5	13.3	13.3	16.8	16.2	16.0	12.7	10.5	15.1	15.1	23.4	23.4	22.0	22.0	20.0	20.0	24.2	24.2	23.7	23.7	22.9	22.9	31.4	31.4	29.9	29.9	24.6	24.6	25.1	25.1	25.7	25.7	28.2	28.2	28.9		
Seefelder Str. 40-46	6	2.OG	-	-	-	20.3	18.4	17.5	21.6	22.6	17.5	16.1	15.6	14.6	15.4	14.2	18.3	16.9	16.7	17.5	19.8	20.8	18.7	20.1	20.1	15.7	15.7	14.0	14.0	17.1	16.3	16.0	13.3	11.5	15.1	15.1	23.8	23.8	22.9	22.9	21.2	21.2	24.0	24.0	24.0	24.0	23.5	23.5	32.3	32.3	31.4	31.4	30.0	30.0	24.6	24.6	24.9	24.9	25.7	25.7	28.2	28.2	28.9
Seefelder Str. 40-46	6	3.OG	-	-	-	21.2	19.1	19.0	21.8	22.7	17.9	16.6	16.1	15.1	15.8	14.7	18.8	17.4	17.6	18.1	20.1	20.9	18.8	20.3	20.3	15.9	15.9	14.8	14.8	17.5	16.4	16.1	14.1	12.6	15.5	15.5	23.8	23.8	23.2	23.2	21.6	21.6	24.0	24.0	24.0	24.0	23.5	23.5	32.3	32.3	31.4	31.4	30.0	30.0	24.7	24.7	24.9	24.9	25.7	25.7	28.2	28.2	28.9
Seefelder Str. 40-46	6	4.OG	-	-	-	22.1	19.6	20.9	22.0	22.9	18.3	17.3	17.1	16.3	16.3	15.5	19.1	18.1	18.5	19.4	20.6	21.3	19.4	20.7	20.7	16.3	16.3	16.3	16.3	18.4	16.8	16.2	15.4	14.4	15.1	15.1	24.0	24.0	23.4	23.4	21.9	21.9	24.0	24.0	24.0	24.0	23.5	23.5	32.3	32.3	31.4	31.4	30.0	30.0	24.8	24.8	24.9	24.9	25.7	25.7	28.2	28.2	28.9
Seefelder Str. 40-46	6	5.OG	-	-	-	22.6	20.1	21.3	22.1	23.0	18.5	17.8	17.3	16.7	16.5	15.7	19.4	18.6	18.8	19.7	20.7	21.4	19.5	20.8	20.8	16.4	16.4	16.6	16.6	18.6	16.8	16.2	15.8	14.9	15.1	15.1	24.1	24.1	23.4	23.4	21.9	21.9	24.0	24.0	24.0	24.0	23.4	23.4	32.3	32.3	31.4	31.4	30.0	30.0	24.7	24.7	24.9	24.9	25.6	25.6	28.2	28.2	28.9
Seefelder Str. 40-46	6	6.OG	-	-	-	23.4	20.8	21.7	22.4	23.2	18.8	18.2	17.8	17.3	16.9	16.2	19.7	19.3	19.5	20.2	20.9	21.5	19.6	20.8	20.8	16.5	16.5	16.8	16.8	18.7	16.9	16.3	16.0	15.1	15.0	15.0	24.1	24.1	23.5	23.5	22.0	22.0	24.0	24.0	24.0	24.0	23.4	23.4	32.3	32.3	31.4	31.4	30.0	30.0	24.								

IO09 – Malchower Weg 2, Gemeindehaus



Beurteilungspegel Tag vor der Fassade  $L_{r,tag}$  in dB(A)

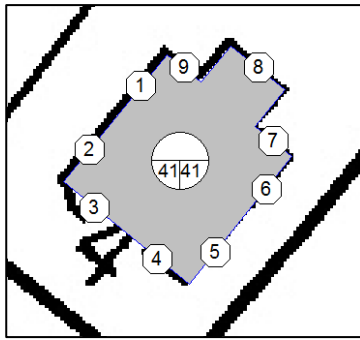
Bezeichnung	Fass.punktNr.	Stockwerk	Anzahl Wochen > 70 dB(A)	Woche																																																								
				1	2	3	4	5	6	7	8	9	10	11	12	13	14	15	16	17	18	19	20	21	22	23	24	25	26	27	28	29	30	31	32	33	34	35	36	37	38	39	40	41	42	43	44	45	46	47	48	49	50	51	52	53	54	55	56	
Gemeindehaus	1	EG	28	72.4	72.5	54.9	72.8	67.1	71.5	61.2	61.2	61.1	66.7	61.1	72.6	63.1	64.1	65.7	68.3	68.1	62.1	72.7	72.7	68.3	68.3	64.0	64.0	69.0	69.0	69.0	63.6	59.0	69.2	69.2	73.1	73.1	69.8	69.8	67.9	67.9	75.3	75.3	71.2	71.2	70.3	70.3	86.9	86.9	77.7	77.7	76.7	76.7	76.8	76.8	79.1	79.1	82.8	82.8	82.9	
Gemeindehaus	1	1.OG	30	72.3	72.4	55.2	73.0	68.1	71.4	61.7	61.6	61.6	66.7	61.6	72.6	63.5	64.4	66.0	68.7	68.7	63.3	72.8	72.8	68.4	68.4	64.1	64.1	69.1	69.1	69.1	63.7	59.2	69.2	69.2	73.4	73.4	70.4	70.4	68.4	68.4	75.5	75.5	71.4	71.4	70.6	70.6	86.8	86.8	77.8	77.8	76.8	76.8	76.8	76.8	79.1	79.1	82.8	82.8	82.9	
Gemeindehaus	2	EG	30	76.1	75.9	57.4	74.8	67.8	75.1	62.0	61.7	61.3	69.8	61.4	76.3	63.7	64.4	65.7	69.6	68.7	63.0	72.6	72.6	68.2	68.2	63.9	63.9	68.9	68.9	68.9	63.5	59.0	69.1	69.1	73.5	73.5	71.2	71.2	69.6	69.6	76.0	76.0	71.6	71.6	70.8	70.8	85.6	85.6	77.3	77.3	76.3	76.3	76.3	76.3	77.9	77.9	81.5	81.5	81.6	
Gemeindehaus	2	1.OG	32	75.9	75.7	57.5	74.7	68.5	74.9	62.3	62.1	61.7	69.6	61.7	76.0	64.0	64.6	66.0	69.7	69.0	63.7	72.7	72.7	68.3	68.3	64.1	64.1	69.0	69.0	69.0	63.6	59.1	69.1	69.1	73.7	73.7	71.8	71.8	70.2	70.2	76.2	76.2	71.8	71.8	71.0	71.0	85.6	85.6	77.4	77.4	76.4	76.4	76.3	76.3	77.9	77.9	81.5	81.5	81.5	
Gemeindehaus	3	EG	31	77.3	77.1	57.0	75.4	68.0	76.3	61.8	61.3	61.1	70.8	61.1	77.4	63.4	63.8	65.4	70.0	68.7	63.4	71.6	71.6	67.2	67.2	63.0	63.0	67.9	67.9	67.9	62.6	58.2	68.2	68.2	73.2	73.2	71.1	71.1	69.6	69.6	76.0	76.0	71.5	71.5	70.7	70.7	80.9	80.9	74.5	74.5	74.3	74.3	74.3	74.3	74.3	73.6	73.6	76.6	76.6	76.5
Gemeindehaus	3	1.OG	33	76.9	76.6	57.4	75.2	68.7	75.8	62.2	61.7	61.5	70.5	61.5	77.0	63.7	64.1	65.7	70.0	69.0	64.1	71.7	71.7	67.3	67.3	63.1	63.1	68.0	68.0	68.0	62.7	58.3	68.3	68.3	73.4	73.4	71.6	71.6	70.1	70.1	76.1	76.1	71.8	71.8	71.0	71.0	81.0	81.0	74.8	74.8	74.5	74.5	74.4	74.4	74.4	73.8	73.8	76.8	76.8	76.7
Gemeindehaus	4	EG	14	77.5	76.7	68.2	73.9	68.6	75.5	67.5	64.5	62.4	70.5	61.6	76.7	68.6	66.0	64.8	68.6	66.6	64.8	61.3	61.3	57.0	57.0	60.9	60.9	61.2	56.9	54.4	59.9	59.8	52.4	52.4	69.0	69.0	70.3	70.3	69.4	69.4	72.8	72.8	68.4	68.4	68.7	68.7	69.2	69.2	69.9	69.9	70.6	70.6	70.0	70.0	66.1	66.1	64.4	64.4	60.3	
Gemeindehaus	4	1.OG	18	77.3	76.5	68.4	73.7	69.5	75.2	67.8	64.9	62.8	70.3	62.1	76.4	68.9	66.3	65.1	68.7	67.2	65.6	61.8	61.8	57.4	57.4	61.2	61.2	61.6	57.4	54.9	60.2	60.1	53.1	53.1	69.5	69.5	70.9	70.9	70.0	70.0	73.0	73.0	68.8	68.8	69.1	69.1	69.8	69.8	70.4	70.4	70.9	70.9	70.3	70.3	66.5	66.5	64.9	64.9	61.0	
Gemeindehaus	5	EG	7	76.1	75.2	68.3	72.3	68.1	73.6	67.7	64.4	62.2	68.9	61.4	74.8	68.8	65.9	64.7	67.5	65.7	64.2	60.3	60.3	56.0	56.0	60.6	60.6	60.7	55.7	52.1	59.6	59.5	47.9	47.9	67.2	67.2	69.5	69.5	68.9	68.9	71.2	71.2	67.0	67.0	67.6	67.6	67.7	67.7	68.7	68.7	69.3	69.3	68.4	68.4	64.9	64.9	63.3	63.3	58.8	
Gemeindehaus	5	1.OG	9	76.1	75.2	68.5	72.4	69.3	73.6	68.1	65.0	62.7	69.0	62.1	74.8	69.2	66.4	65.0	67.9	66.6	65.4	61.0	61.0	56.7	56.7	61.2	61.2	61.3	56.4	52.9	60.2	60.1	49.1	49.1	68.1	68.1	70.4	70.4	69.8	69.8	71.5	71.5	67.5	67.5	68.4	68.4	68.5	68.5	69.4	69.4	69.8	69.8	68.8	68.8	65.6	65.6	64.2	64.2	59.7	
Gemeindehaus	6	EG	6	71.7	70.0	67.6	67.9	63.5	65.7	67.2	63.3	61.2	63.9	60.1	66.8	68.4	64.9	64.1	64.2	62.3	59.7	63.0	63.0	58.6	58.6	60.5	60.5	61.7	58.9	57.7	59.6	59.2	59.2	59.2	62.0	62.0	63.6	63.6	63.2	63.2	60.5	60.5	59.9	59.9	58.3	58.3	75.9	75.9	69.5	69.5	66.0	66.0	65.2	65.2	68.2	68.2	72.0	72.0	72.3	
Gemeindehaus	6	1.OG	9	72.2	70.4	68.2	68.6	64.3	66.1	67.7	64.2	61.7	64.4	60.9	67.2	68.8	65.7	64.7	65.0	63.5	60.7	64.4	64.4	60.1	60.1	61.7	61.7	63.0	60.4	59.3	60.8	60.3	60.4	60.4	63.9	63.9	64.5	64.5	63.9	63.9	62.4	62.4	61.9	61.9	59.6	59.6	76.8	76.8	70.3	70.3	67.0	67.0	66.3	66.3	69.2	69.2	72.9	72.9	73.2	
Gemeindehaus	7	EG	9	69.9	68.1	66.0	66.5	61.8	62.9	65.9	61.9	59.6	62.1	58.7	64.0	67.1	63.5	62.6	62.9	61.3	58.2	61.4	61.4	57.0	57.0	59.3	59.3	60.3	57.2	55.9	58.4	58.0	54.3	54.3	61.4	61.4	61.5	61.5	60.8	60.8	58.2	58.2	58.2	58.2	55.1	55.1	78.7	78.7	72.6	72.6	67.9	67.9	67.6	67.6	71.0	71.0	74.9	74.9	75.3	
Gemeindehaus	7	1.OG	10	70.9	68.9	67.8	67.5	63.4	63.4	66.8	63.6	61.3	62.9	60.4	64.5	67.9	65.2	64.4	64.3	62.9	60.1	63.0	63.0	58.7	58.7	61.2	61.2	62.0	58.8	57.4	60.2	59.9	55.6	55.6	63.8	63.8	63.4	63.4	62.6	62.6	60.7	60.7	60.9	60.9	57.5	57.5	79.1	79.1	73.1	73.1	68.6	68.6	68.3	68.3	71.5	71.5	75.4	75.4	75.8	
Gemeindehaus	8	EG	13	61.3	64.9	55.3	69.1	59.6	59.7	59.3	59.1	59.1	59.3	59.1	60.5	62.1	63.2	64.4	65.0	65.0	47.5	69.8	69.8	65.4	65.4	61.1	61.1	66.1	66.1	66.1	60.7	56.2	67.1	67.1	64.1	64.1	60.3	60.3	64.7	64.7	61.9	61.9	62.0	62.0	61.8	61.8	87.4	87.4	79.1	79.1	75.9	75.9	75.8	75.8	79.5	79.5	83.5	83.5	83.7	
Gemeindehaus	8	1.OG	15	61.6	65.4	56.0	69.4	60.3	60.2	59.8	59.5	59.4	59.7	59.4	60.9	62.4	63.6	64.8	65.3	65.3	49.5	70.0	70.0	65.6	65.6	61.4	61.4	66.3	66.3	66.3	61.0	56.5	67.2	67.2	64.8	64.8	61.0	61.0	64.7	64.7	63.2	63.2	62.7	62.7	62.2	62.2	87.3	87.3	79.1	79.1	75.8	75.8	75.7	75.7	79.4	79.4	83.4	83.4	83.6	
Gemeindehaus	9	EG	15	61.7	65.3	54.9	69.8	60.3	60.8	59.7	59.6	59.6	59.9	59.6	61.6	62.3	63.5	64.9	65.7	65.7	48.7	70.6	70.6	66.2	66.2	61.9	61.9	66.9	66.9	66.9	61.5	57.0	67.6	67.6	65.8	65.8	62.0	62.0	65.0	65.0	63.5	63.5	63.1	63.1	62.7	62.7	88.2	88.2	79.5	79.5	76.7	76.7	76.6	76.6	80.3	80.3	84.3	84.3	84.5	
Gemeindehaus	9	1.OG	16	61.9	65.8	55.4	70.1	60.9	61.2	60.0	59.9	59.9	60.3	59.9	62.0	62.6	63.8	65.3	66.0	66.0	50.4	70.8	70.8	66.4	66.4	62.1	62.1	67.1	67.1	67.1	61.7	57.2	67.8	67.8	66.3	66.3	62.5	62.5	64.9	64.9	64.4	64.4	63.7	63.7	63.1	63.1	88.1	88.1	79.5	79.5	76.6	76.6	76.6	76.6	80.3	80.3	84.3	84.3	84.4	

Innenpegel Tag  $L_{i,tag}$  in dB(A)

Bezeichnung	Fass.punktNr.	Stockwerk	Anzahl Wochen 40-45 dB(A)	Anzahl Wochen 46-50 dB(A)	Anzahl Wochen > 50 dB(A)	Woche																																																							
						1	2	3	4	5	6	7	8	9	10	11	12	13	14	15	16	17	18	19	20	21	22	23	24	25	26	27	28	29	30	31	32	33	34	35	36	37	38	39	40	41	42	43	44	45	46	47	48	49	50	51	52	53	54	55	56
Gemeindehaus	1	EG	8	5	2	38.6	38.7	21.1	39.0	33.3	37.7	27.4	27.4	27.4	32.9	27.4	38.8	29.4	30.3	32.0	34.6	34.4	28.4	38.9	38.9	34.5	34.5	30.2	30.2	35.2	35.2	35.2	29.8	25.3	35.4	35.4	39.4	39.4	36.1	36.1	34.1	34.1	41.5	41.5	37.4	37.4	36.5	36.5	53.1	53.1	44.0	44.0	42.9	42.9	43.0	43.0	45.3	45.3	49.1	49.1	49.1
Gemeindehaus	1	1.OG	8	5	2	38.6	38.7	21.4	39.2	34.3	37.7	27.9	27.9	27.8	33.0	27.8	38.8	29.7	30.6	32.3	34.9	34.9	29.6	39.0	39.0	34.6	34.6	30.4	30.4	35.3	35.3	35.3	30.0	25.4	35.5	35.5	39.7	39.7	36.6	36.6	34.6	34.6	41.7	41.7	37.7	37.7	36.8	36.8	53.1	53.1	44.1	44.1	43.0	43.0	43.1	43.1	45.3				



IO10 – Malchower Weg 4



Beurteilungspegel Tag vor der Fassade L<sub>r,tag</sub> in dB(A)

Bezeichnung	Fass.punktNr.	Stockwerk	Anzahl Wochen 70 dB(A)	Woche																																																								
				1	2	3	4	5	6	7	8	9	10	11	12	13	14	15	16	17	18	19	20	21	22	23	24	25	26	27	28	29	30	31	32	33	34	35	36	37	38	39	40	41	42	43	44	45	46	47	48	49	50	51	52	53	54	55	56	
Malchower Weg 4	1	EG	2	66.6	64.6	64.0	64.4	62.1	60.3	62.5	59.5	58.3	59.3	57.1	61.3	63.6	61.1	61.5	61.9	61.5	59.1	60.8	60.8	56.5	56.5	58.3	58.3	59.5	56.8	55.6	57.4	56.9	54.2	54.2	59.5	59.5	60.6	60.6	60.2	60.2	59.8	59.8	56.9	56.9	59.7	59.7	71.1	71.1	66.4	66.4	62.5	62.5	61.9	61.9	64.1	64.1	67.6	67.6	67.8	
Malchower Weg 4	1	1.OG	2	68.1	65.8	66.0	65.3	64.1	61.4	63.9	61.3	60.1	60.6	58.9	62.4	64.9	63.0	63.2	63.3	62.9	61.0	61.9	61.9	57.6	57.6	60.0	60.0	60.9	57.8	56.3	59.1	58.7	54.7	54.7	61.8	61.8	62.3	62.3	61.8	61.8	62.1	62.1	59.7	59.7	62.5	62.5	71.7	71.7	67.2	67.2	63.7	63.7	63.3	63.3	65.1	65.1	68.2	68.2	68.3	
Malchower Weg 4	2	EG	0	65.4	63.3	63.3	62.6	60.1	58.8	61.2	58.2	57.3	57.9	55.8	59.8	62.3	60.0	60.5	60.3	59.6	57.4	59.8	59.8	55.4	55.4	57.4	57.4	58.5	55.6	54.4	56.5	56.1	53.5	53.5	57.9	57.9	59.9	59.9	60.0	60.0	57.6	57.6	53.1	53.1	52.7	52.7	65.9	65.9	67.0	67.0	60.4	60.4	58.6	58.6	59.4	59.4	63.2	63.2	64.9	
Malchower Weg 4	2	1.OG	0	67.0	64.9	64.9	63.7	62.2	60.2	62.8	60.0	58.9	59.4	57.5	61.2	63.9	61.8	62.0	61.7	61.1	59.4	60.8	60.8	56.4	56.4	59.0	59.0	59.8	56.6	55.1	58.0	57.7	54.0	54.0	59.5	59.5	61.4	61.4	61.4	61.4	58.7	58.7	55.1	55.1	54.4	54.4	66.6	66.6	67.6	67.6	61.4	61.4	59.5	59.5	60.2	60.2	63.9	63.9	65.5	
Malchower Weg 4	3	EG	13	60.4	63.4	54.1	67.4	58.0	58.0	57.8	57.6	57.5	57.7	57.5	58.9	60.8	61.9	62.8	63.3	63.3	44.7	67.1	67.1	62.7	62.7	58.5	58.5	63.4	63.4	63.4	58.0	53.5	65.0	65.0	60.6	60.6	57.3	57.3	63.8	63.8	57.5	57.5	59.6	59.6	59.6	59.6	81.6	81.6	76.0	76.0	70.8	70.8	70.5	70.5	74.0	74.0	78.0	78.0	78.4	
Malchower Weg 4	3	1.OG	13	60.7	63.4	54.9	67.7	58.4	58.3	58.2	57.9	57.8	58.0	57.8	59.2	61.0	62.0	63.0	63.6	63.6	47.1	67.3	67.3	62.9	62.9	58.7	58.7	63.6	63.6	63.6	58.3	54.0	65.0	65.0	61.0	61.0	57.8	57.8	63.7	63.7	57.8	57.8	59.7	59.7	59.6	59.6	81.7	81.7	76.1	76.1	70.9	70.9	70.6	70.6	74.0	74.0	78.0	78.0	78.5	
Malchower Weg 4	4	EG	13	60.8	63.7	54.2	67.8	58.7	58.6	58.1	58.0	57.9	58.1	57.9	59.5	61.0	62.1	63.1	63.7	63.7	47.8	67.4	67.4	63.0	63.0	58.8	58.8	63.7	63.7	63.7	58.3	53.8	65.2	65.2	61.8	61.8	58.6	58.6	64.0	64.0	57.9	57.9	60.0	60.0	60.0	60.0	83.2	83.2	76.9	76.9	72.1	72.1	71.9	71.9	75.5	75.5	79.5	79.5	79.9	
Malchower Weg 4	4	1.OG	13	61.0	63.8	54.7	68.1	59.1	59.0	58.4	58.2	58.1	58.4	58.1	59.9	61.2	62.2	63.3	64.0	64.1	49.2	67.6	67.6	63.2	63.2	59.0	59.0	63.9	63.9	63.9	58.6	54.1	65.3	65.3	62.2	62.2	59.2	59.2	64.0	64.0	58.2	58.2	60.2	60.2	60.1	60.1	83.2	83.2	77.0	77.0	72.2	72.2	71.9	71.9	75.5	75.5	79.5	79.5	79.9	
Malchower Weg 4	5	EG	13	69.4	69.3	61.4	68.8	65.0	66.5	63.4	60.9	59.0	63.1	59.3	67.7	65.2	63.9	63.4	64.7	64.5	59.9	66.8	66.8	62.4	62.4	58.7	58.7	63.2	63.1	63.0	58.2	54.6	64.9	64.9	60.6	60.6	66.5	66.5	68.0	68.0	62.6	62.6	61.7	61.7	64.7	64.7	82.2	82.2	75.8	75.8	71.8	71.8	71.1	71.1	74.6	74.6	78.5	78.5	78.8	
Malchower Weg 4	5	1.OG	13	69.8	69.5	61.9	69.1	66.7	66.9	63.9	61.7	59.7	63.6	60.0	68.0	65.5	64.4	63.7	65.4	65.5	61.9	67.0	67.0	62.6	62.6	58.9	58.9	63.4	63.3	63.2	58.4	54.8	64.9	64.9	61.6	61.6	67.7	67.7	68.9	68.9	63.4	63.4	62.5	62.5	65.3	65.3	82.3	82.3	76.0	76.0	72.0	72.0	71.3	71.3	74.7	74.7	78.6	78.6	78.9	
Malchower Weg 4	6	EG	15	70.5	70.1	62.9	68.5	65.5	67.4	64.4	61.4	59.2	63.9	59.3	68.6	66.0	64.3	63.1	64.3	63.9	60.7	66.1	66.1	61.7	61.7	58.7	58.7	62.7	62.4	62.3	58.1	55.3	64.4	64.4	61.4	61.4	67.0	67.0	68.4	68.4	65.6	65.6	63.9	63.9	65.6	65.6	80.6	80.6	74.6	74.6	70.9	70.9	70.1	70.1	73.1	73.1	76.9	76.9	77.2	
Malchower Weg 4	6	1.OG	15	70.8	70.4	63.4	68.8	67.0	67.7	64.8	62.2	59.8	64.3	60.0	68.9	66.3	64.7	63.5	65.0	65.0	62.4	66.3	66.3	61.9	61.9	58.9	58.9	62.9	62.6	62.5	58.4	55.6	64.4	64.4	63.1	63.1	68.3	68.3	69.2	69.2	66.5	66.5	64.5	64.5	66.5	66.5	80.7	80.7	74.9	74.9	71.3	71.3	70.4	70.4	73.3	73.3	77.0	77.0	77.3	
Malchower Weg 4	7	EG	3	73.1	71.8	67.6	69.1	68.2	69.3	67.3	63.8	62.1	65.9	61.1	70.4	68.5	65.3	64.5	65.8	65.2	64.4	60.9	60.9	56.6	56.6	60.5	60.5	60.8	56.5	54.0	59.5	59.4	53.8	53.8	65.5	65.5	68.7	68.7	68.3	68.3	69.1	69.1	65.7	65.7	67.1	67.1	69.9	69.9	68.1	68.1	68.2	68.2	67.1	67.1	65.6	65.6	66.3	66.3	64.7	
Malchower Weg 4	7	1.OG	5	73.5	72.1	68.4	69.4	69.7	69.6	67.8	64.8	62.9	66.3	62.1	70.7	68.9	66.2	65.2	66.6	66.6	65.9	61.8	61.8	57.5	57.5	61.4	61.4	61.7	57.4	54.8	60.4	60.3	54.4	54.4	66.9	66.9	70.0	70.0	69.5	69.5	69.8	69.8	66.7	66.7	68.4	68.4	70.7	70.7	69.2	69.2	69.0	69.0	67.8	67.8	66.6	66.6	67.1	67.1	65.4	
Malchower Weg 4	8	EG	2	72.9	71.4	68.0	68.7	66.8	68.0	68.0	64.1	62.0	65.4	60.9	69.1	69.1	65.6	64.4	65.1	63.9	62.9	60.5	60.5	56.1	56.1	60.4	60.4	60.6	56.0	52.8	59.4	59.3	51.9	51.9	65.3	65.3	67.6	67.6	67.1	67.1	68.2	68.2	64.5	64.5	64.9	64.9	67.6	67.6	66.8	66.8	67.0	67.0	65.7	65.7	63.1	63.1	63.2	63.2	61.7	
Malchower Weg 4	8	1.OG	2	73.4	71.8	68.8	69.0	68.1	68.3	68.4	65.0	62.7	65.8	61.9	69.5	69.5	66.5	65.2	65.9	65.2	64.3	61.5	61.5	57.2	57.2	61.5	61.5	61.7	57.0	53.8	60.5	60.4	52.4	52.4	66.5	66.5	68.9	68.9	68.4	68.4	68.9	68.9	65.8	65.8	66.4	66.4	68.6	68.6	67.9	67.9	67.9	67.9	66.6	66.6	64.5	64.5	64.4	64.4	62.5	
Malchower Weg 4	9	EG	0	69.9	68.1	66.4	65.4	64.1	62.8	66.0	62.1	59.8	62.2	58.9	63.9	67.1	63.7	62.6	62.7	61.5	60.6	58.8	58.8	54.5	54.5	59.2	59.2	59.3	54.1	50.1	58.2	58.2	44.3	44.3	61.7	61.7	64.1	64.1	63.7	63.7	62.5	62.5	60.0	60.0	61.5	61.5	62.2	62.2	62.6	62.6	62.4	62.4	62.4	60.5	60.5	59.0	59.0	58.6	58.6	55.7
Malchower Weg 4	9	1.OG	1	70.9	68.9	67.9	66.2	65.6	63.7	66.8	63.8	61.3	63.0	60.5	64.8	67.9	65.3	64.0	64.0	62.9	62.1	60.2	60.2	55.9	55.9	60.6	60.6	60.7	55.6	51.7	59.6	59.6	46.6	46.6	63.9	63.9	65.9	65.9	65.4	65.4	64.9	64.9	62.6	62.6	63.2	63.2	64.3	64.3	64.6	64.6	64.4	64.4	64.4	62.9	62.9	61.1	61.1	60.3	60.3	57.7

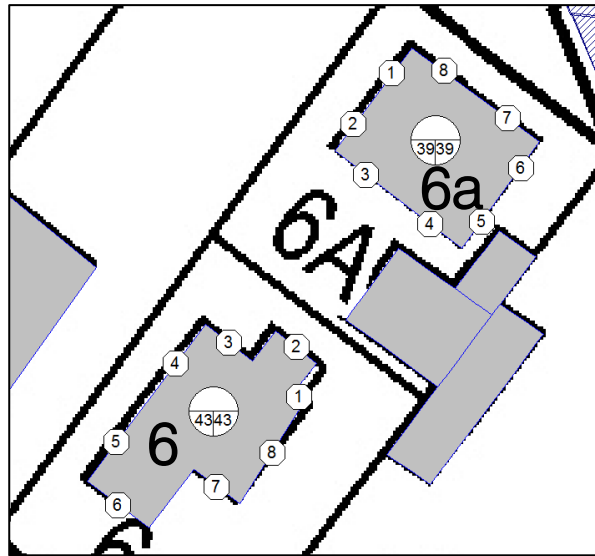
Innenpegel Tag L<sub>i,tag</sub> in dB(A)

Bezeichnung	Fass.punktNr.	Stockwerk	Anzahl Wochen 40-45 dB(A)	Anzahl Wochen 45-50 dB(A)	Anzahl Wochen 50 dB(A)	Woche																																																									
						1	2	3	4	5	6	7	8	9	10	11	12	13	14	15	16	17	18	19	20	21	22	23	24	25	26	27	28	29	30	31	32	33	34	35	36	37	38	39	40	41	42	43	44	45	46	47	48	49	50	51	52	53	54	55	56		
Malchower Weg 4	1	EG	-	-	-	35.4	33.4	32.9	33.2	30.9	29.1	31.3	28.3	27.1	28.1	25.9	30.1	32.4	29.9	30.3	30.7	30.3	27.9	29.6	29.6	25.3	25.3	27.1	27.1	28.3	25.6	24.4	26.2	25.7	23.0	23.0	28.3	28.3	29.4	29.4	29.0	29.0	28.6	28.6	25.7	25.7	25.7	25.7	28.5	28.5	39.9	39.9	35.2	35.2	31.3	31.3	30.7	30.7	32.9	32.9	36.4	36.4	36.6
Malchower Weg 4	1	1.OG	2	-	-	36.9	34.6	34.8	34.1	32.9	30.2	32.7	30.1	28.9	29.4	27.7	31.2	33.7	31.8	32.0	32.1	31.7	29.8	30.7	30.7	26.4	26.4	28.8	28.8	29.7	26.6	25.1	27.9	27.5	23.5	23.5	30.6	30.6	31.1	31.1	30.6	30.6	30.9	30.9	28.5	28.5	31.3	31.3	40.5	40.5	36.0	3											



IO11 – Malchower Weg 6

IO12 – Malchower Weg 6a



Beurteilungspegel Tag vor der Fassade  $L_{r,tag}$  in dB(A)

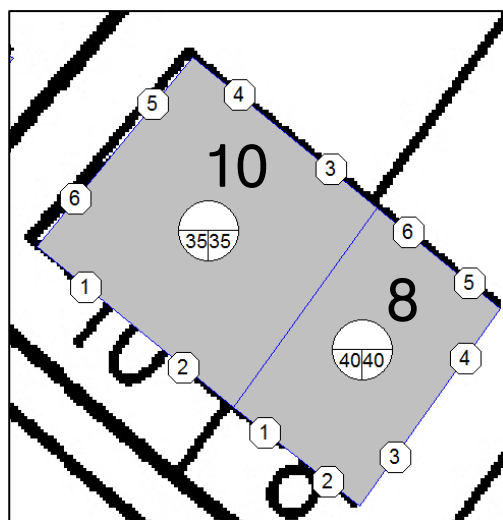
Bezeichnung	Fass.punktNr.	Stockwerk	Anzahl Wochen ^ 70 dB(A)	Woche																																																							
				1	2	3	4	5	6	7	8	9	10	11	12	13	14	15	16	17	18	19	20	21	22	23	24	25	26	27	28	29	30	31	32	33	34	35	36	37	38	39	40	41	42	43	44	45	46	47	48	49	50	51	52	53	54	55	56
Malchower Weg 6	1	EG	0	63.4	62.4	56.1	59.7	60.9	60.5	57.1	54.1	51.6	56.7	51.7	61.6	58.2	55.4	53.4	56.9	57.4	56.8	49.4	49.4	45.1	45.1	48.1	48.1	48.7	45.2	43.4	47.1	46.8	45.1	45.1	61.7	61.7	62.2	62.2	60.9	60.9	64.3	64.3	61.8	61.8	61.3	61.3	62.7	62.7	63.7	63.7	62.4	62.4	62.3	62.3	59.8	59.8	58.8	58.8	58.0
Malchower Weg 6	1	1.OG	0	69.0	67.7	63.6	64.9	65.9	65.2	63.3	60.4	57.8	62.0	57.6	66.4	64.4	61.8	60.1	62.4	62.4	61.9	55.4	55.4	51.1	51.1	55.6	55.6	55.7	50.9	47.5	54.6	54.5	46.2	46.2	64.6	64.6	66.9	66.9	66.1	66.1	67.3	67.3	64.5	64.5	65.1	65.1	64.9	64.9	66.2	66.2	66.0	66.0	65.1	65.1	62.7	62.7	61.0	61.0	57.2
Malchower Weg 6	2	EG	0	61.9	60.2	57.1	57.5	59.1	57.4	56.3	54.5	51.6	54.5	51.4	58.5	57.4	55.8	53.6	55.2	55.7	55.1	50.5	50.5	46.1	46.1	49.8	49.8	50.2	46.1	43.7	48.8	48.7	44.4	44.4	59.2	59.2	59.5	59.5	58.3	58.3	61.4	61.4	59.2	59.2	59.6	59.6	60.0	60.0	60.3	60.3	59.6	59.6	59.6	59.6	57.7	57.7	56.6	56.6	54.2
Malchower Weg 6	2	1.OG	0	68.4	66.7	63.6	64.0	64.9	63.7	63.2	60.8	57.5	61.0	57.5	64.8	64.3	62.1	59.7	61.5	61.5	60.9	55.8	55.8	51.5	51.5	56.1	56.1	56.2	51.3	47.7	55.1	55.0	45.8	45.8	64.7	64.7	66.2	66.2	65.4	65.4	67.1	67.1	64.4	64.4	64.7	64.7	64.2	64.2	65.7	65.7	65.5	65.5	64.9	64.9	62.2	62.2	60.0	60.0	55.2
Malchower Weg 6	3	EG	0	64.6	60.3	62.7	57.7	59.3	49.9	59.4	59.8	56.3	54.2	55.7	50.9	60.6	61.2	58.2	56.1	55.7	54.6	54.9	54.9	50.6	50.6	55.2	55.2	55.3	50.3	46.4	54.3	54.2	42.7	42.7	54.7	54.7	53.3	53.3	53.5	53.5	47.5	47.5	46.0	46.0	46.1	46.1	55.3	55.3	55.2	55.2	51.4	51.4	47.5	47.5	48.6	48.6	51.9	51.9	53.0
Malchower Weg 6	3	1.OG	0	67.4	64.1	65.2	61.5	61.8	57.7	62.4	61.6	58.8	58.1	57.9	58.8	63.6	63.1	61.0	59.5	59.1	58.2	57.8	57.8	53.5	53.5	58.3	58.3	58.4	53.2	49.1	57.3	57.3	44.1	44.1	58.3	58.3	60.8	60.8	60.7	60.7	54.7	54.7	53.2	53.2	54.4	54.4	57.9	57.9	59.6	59.6	57.9	57.9	52.9	52.9	52.5	52.5	54.0	54.0	54.3
Malchower Weg 6	4	EG	0	65.7	63.7	63.8	59.2	60.3	52.3	60.7	60.7	58.0	56.2	57.3	53.6	62.5	63.1	61.1	57.2	56.7	55.6	59.9	59.9	55.5	55.5	57.0	57.0	58.3	55.8	54.8	56.1	55.5	58.8	58.8	56.3	56.3	49.3	49.3	61.2	61.2	53.8	53.8	55.4	55.4	55.1	55.1	59.6	59.6	65.0	65.0	58.8	58.8	54.0	54.0	54.6	54.6	58.3	58.3	61.1
Malchower Weg 6	4	1.OG	0	66.5	64.0	65.2	60.2	61.4	54.0	61.3	61.3	59.7	56.9	58.3	55.2	62.9	63.6	62.5	59.0	59.2	58.3	61.2	61.2	56.9	56.9	59.4	59.4	60.2	57.0	55.6	58.4	58.1	59.0	59.0	58.9	58.9	52.2	52.2	61.4	61.4	55.4	55.4	56.3	56.3	55.7	55.7	61.3	61.3	65.4	65.4	59.3	59.3	55.5	55.5	55.9	55.9	59.4	59.4	61.9
Malchower Weg 6	5	EG	2	64.4	60.7	62.5	63.0	59.4	54.4	59.8	59.5	57.2	55.8	56.4	55.1	60.9	60.9	60.0	59.9	59.8	55.3	61.5	61.5	57.1	57.1	57.2	57.2	59.2	57.6	57.0	56.3	55.3	58.1	58.1	56.4	56.4	54.7	54.7	54.9	54.9	54.2	54.2	52.8	52.8	53.0	53.0	71.9	71.9	66.6	66.6	61.4	61.4	61.1	61.1	64.3	64.3	68.2	68.2	68.7
Malchower Weg 6	5	1.OG	2	65.7	61.8	64.4	63.4	61.1	56.6	60.5	60.6	59.1	56.9	57.7	57.4	61.6	62.0	61.7	60.9	61.1	58.1	62.3	62.3	58.0	58.0	59.3	59.3	60.7	58.3	57.4	58.4	57.8	58.1	58.1	58.9	58.9	57.1	57.1	57.1	57.1	55.7	55.7	54.2	54.2	54.6	54.6	72.2	72.2	67.1	67.1	62.0	62.0	61.6	61.6	64.7	64.7	68.6	68.6	69.1
Malchower Weg 6	6	EG	7	59.6	62.6	53.6	64.8	56.7	56.3	56.0	55.8	55.7	55.9	55.7	57.5	59.4	60.7	61.0	60.7	60.7	47.2	64.6	64.6	60.2	60.2	56.1	56.1	61.0	60.9	60.9	55.6	51.3	63.3	63.3	58.1	58.1	55.5	55.5	63.1	63.1	56.0	56.0	58.4	58.4	58.5	58.5	76.5	76.5	71.9	71.9	66.3	66.3	65.5	65.5	68.9	68.9	72.9	72.9	73.4
Malchower Weg 6	6	1.OG	7	59.8	62.6	53.9	65.0	57.0	56.6	56.2	56.0	55.8	56.1	55.8	57.7	59.5	60.7	61.1	60.9	60.9	47.9	64.8	64.8	60.4	60.4	56.3	56.3	61.2	61.1	61.1	55.9	51.6	63.3	63.3	58.6	58.6	56.2	56.2	63.1	63.1	56.1	56.1	58.4	58.4	58.5	58.5	76.7	76.7	72.2	72.2	66.6	66.6	65.8	65.8	69.1	69.1	73.1	73.1	73.7
Malchower Weg 6	7	EG	7	62.2	65.0	55.2	62.2	58.0	57.2	56.4	56.1	56.0	56.4	56.0	58.8	61.2	62.6	61.6	57.7	57.9	50.0	65.3	65.3	60.9	60.9	56.7	56.7	61.6	61.6	61.6	56.3	51.8	65.1	65.1	54.7	54.7	55.2	55.2	65.5	65.5	58.4	58.4	60.8	60.8	61.3	61.3	75.5	75.5	73.5	73.5	66.8	66.8	65.4	65.4	68.3	68.3	72.3	72.3	73.3
Malchower Weg 6	7	1.OG	7	62.6	65.0	55.8	63.2	58.4	57.7	57.0	56.6	56.3	56.8	56.3	59.3	61.4	62.6	61.7	58.8	59.0	50.6	65.5	65.5	61.1	61.1	56.9	56.9	61.8	61.8	61.8	56.5	52.1	65.0	65.0	56.1	56.1	56.6	56.6	65.6	65.6	58.7	58.7	60.9	60.9	61.3	61.3	75.9	75.9	73.7	73.7	67.1	67.1	65.9	65.9	68.8	68.8	72.7	72.7	73.6
Malchower Weg 6	8	EG	2	66.0	65.5	58.4	62.1	63.1	62.8	59.2	56.9	55.3	59.2	55.3	64.1	61.5	60.6	58.5	59.1	59.5	58.8	56.4	56.4	52.0	52.0	50.8	50.8	53.6	52.6	52.3	50.1	48.5	54.8	54.8	62.1	62.1	63.5	63.5	65.0	65.0	65.8	65.8	62.4	62.4	63.4	63.4	71.9	71.9	69.8	69.8	66.1	66.1	65.2	65.2	65.6	65.6	68.5	68.5	69.1
Malchower Weg 6	8	1.OG	4	69.2	68.3	63.6	65.4	65.9	65.5	63.2	60.5	58.7	62.3	58.4	66.7	64.8	63.2	61.8	62.6	62.6	61.6	59.7	59.7	55.3	55.3	55.9	55.9	57.7	55.7	55.0	55.1	54.3	57.6	57.6	64.1	64.1	66.9	66.9	67.6	67.6	66.9	66.9	64.3	64.3	65.3	65.3	72.6	72.6	70.7	70.7	67.5	67.5	66.2	66.2	66.5	66.5	69.2	69.2	69.6
Malchower Weg 6a	1	EG	1	71.7	68.8	68.8	66.0	65.1	53.5	68.1	65.6	62.4	62.6	61.6	54.1	69.3	66.9	64.5	63.1	61.3	59.8	59.8	55.5	55.5	60.4	60.4	60.4	55.1	50.7	59.4	59.4	41.3	41.3	59.6	59.6	55.0	55.0	55.1	55.1	48.8	48.8	48.3	48.3	49.2	49.2	53.7	53.7	55.8	55.8	52.5	52.5	48.3	48.3	48.6	48.6	50.6	50.6	51.7	
Malchower Weg 6a	1	1.OG	1	72.4	69.5	69.6	66.8	65.9	56.3	68.7	66.1	63.2	63.3	62.3	57.1	69.9	67.5	65.4	64.0	62.7	61.4	61.4	61.4	57.1	57.1	61.9	61.9	62.0	56.8	52.6	60.9	60.9	47.7	47.7	61.5	61.5	58.6	58.6	58.6	58.6	54.8	54.8	53.3	53.3	53.7	53.7	58.4	58.4	58.9	58.9	56.5	56.5	53.4	53.4	53.0	53.0	54.7	54.7	55.2
Malchower Weg 6a	2	EG	0	70.0	66.5	67.7	63.8	63.9	51.6	65.8	64.3	61.5	60.4	60.5	52.0	67.0	65.7	63.6	61.6	60.2	59.0	59.0	59.0	54.7	54.7	59.6	59.6	59.6	54.3	50.0	58.6	58.6	41.8	41.8	58.8	58.8	51.4	51.4	51.8	51.8	47.4	47.4	46.1	46.1	46.6	46.6	53.9	53.9	55.4	55.4	50.4	50.4	47.7	47.7	48.3	48.3	51.2	51.2	52.6
Malchower Weg 6a	2	1.OG	1	70.6	67.2	68.4	64.6	64.6	54.5	66.4	64.8	62.2	61.1	61.1	55.2	67.6	66.2	64.3	62.5	61.8	60.8	60.9	60.9	56.6	56.6	61.3	61.3	61.4	56.3	52.3	60.3	60.3	47.9	47.9	60.9	60.9	55.8	55.8	55.8	55.8	54.6	54.6	52.9	52.9	52.3	52.3	59.3	59.3	58.5	58.5	55.3	55.3	53.7	53.7	53.4	53.4	55.7	55.7	56.4
Malchower Weg 6a	3	EG	0	62.7	60.0	58.7	57.6	55.4	54.9	56.9	55.3	53.5	53.8	52.5	56.5	59.0	58.1	55.9	54.1	54.1	52.3	55.1	55.1	50.8	50.8	53.3	53.3	54.1	50.9	49.5	52.3	52.0	51.5	51.5	58.7	58.7	54.3	54.3	58.6	58.6	60.1	60.1	58.2	58.2	54.4	54.4	63.0	63.0	63.4	63.4	59.6	59.6	58.8	58.8	57.3	57.3	59.3	59.3	60.7
Malchower Weg 6a	3	1.OG	0	65.7	6																																																						

Innenpegel Tag  $L_{i,tag}$  in dB(A)

Bezeichnung	FaßpunktNr.	Stockwerk	Anzahl Wochen 40-45 dB(A)	Anzahl Wochen 45-50 dB(A)	Anzahl Wochen > 50 dB(A)	Woche																																																								
						1	2	3	4	5	6	7	8	9	10	11	12	13	14	15	16	17	18	19	20	21	22	23	24	25	26	27	28	29	30	31	32	33	34	35	36	37	38	39	40	41	42	43	44	45	46	47	48	49	50	51	52	53	54	55	56	
Malchower Weg 6	1	EG	-	-	-	29.0	28.0	21.7	25.2	26.5	26.1	22.7	19.7	17.2	22.3	17.3	27.2	23.8	21.0	19.0	22.5	22.9	22.4	15.0	15.0	10.6	10.6	13.6	13.6	14.3	10.7	8.9	12.7	12.4	10.7	10.7	27.3	27.3	27.7	27.7	26.5	26.5	29.9	29.9	27.4	27.4	26.8	26.8	28.3	28.3	29.3	29.3	28.0	28.0	27.9	27.9	25.4	25.4	24.4	24.4	23.6	
Malchower Weg 6	1	1.OG	-	-	-	34.5	33.2	29.2	30.5	31.4	30.8	28.9	26.0	23.3	27.6	23.2	31.9	30.0	27.4	25.7	28.0	28.0	27.4	21.0	21.0	16.7	16.7	21.2	21.2	21.3	16.5	13.1	20.2	20.1	11.7	11.7	30.2	30.2	32.4	32.4	32.4	31.7	31.7	32.9	32.9	30.1	30.1	30.7	30.7	30.4	30.4	31.8	31.8	31.6	31.6	30.7	30.7	28.2	28.2	26.6	26.6	22.7
Malchower Weg 6	2	EG	-	-	-	27.4	25.7	22.7	23.0	24.7	23.0	21.9	20.1	17.2	20.1	17.0	24.1	23.0	21.4	19.2	20.8	21.3	20.7	16.1	16.1	11.7	11.7	15.4	15.4	15.8	11.7	9.3	14.4	14.3	9.9	9.9	24.8	24.8	25.1	25.1	23.9	23.9	27.0	27.0	24.8	24.8	25.1	25.1	25.6	25.6	25.9	25.9	25.2	25.2	25.2	25.2	23.3	23.3	22.2	22.2	19.7	
Malchower Weg 6	2	1.OG	-	-	-	33.9	32.3	29.2	29.5	30.5	29.3	28.7	26.3	23.1	26.6	23.0	30.4	29.8	27.7	25.3	27.0	27.1	26.5	21.4	21.4	17.1	17.1	21.6	21.6	21.8	16.8	13.2	20.7	20.6	11.3	11.3	30.3	30.3	31.8	31.8	31.8	30.9	30.9	32.7	32.7	29.9	29.9	30.3	30.3	29.7	29.7	31.3	31.3	31.1	31.1	30.5	30.5	27.8	27.8	25.6	25.6	20.8
Malchower Weg 6	3	EG	-	-	-	30.2	25.9	28.3	23.3	24.8	15.5	24.9	25.4	21.9	19.8	21.3	16.5	26.1	26.7	23.8	21.6	21.3	20.2	20.4	20.4	16.1	16.1	20.8	20.8	20.9	15.8	12.0	19.8	19.8	8.3	8.3	20.2	20.2	18.9	18.9	19.1	19.1	13.1	13.1	11.6	11.6	11.7	11.7	20.9	20.9	20.8	20.8	17.0	17.0	13.1	13.1	14.1	14.1	17.4	17.4	18.5	
Malchower Weg 6	3	1.OG	-	-	-	33.0	29.7	30.7	27.0	27.4	23.3	28.0	27.2	24.4	23.7	23.5	24.4	29.2	28.7	26.6	25.1	24.7	23.8	23.4	23.4	19.1	19.1	23.9	23.9	24.0	18.8	14.7	22.9	22.9	9.7	9.7	23.8	23.8	26.4	26.4	26.3	26.3	20.3	20.3	18.8	18.8	19.9	19.9	23.5	23.5	25.2	25.2	23.4	23.4	18.5	18.5	18.1	18.1	19.6	19.6	19.9	
Malchower Weg 6	4	EG	-	-	-	31.3	29.3	29.4	24.8	25.9	17.9	26.3	26.3	23.6	21.8	22.9	19.2	28.0	28.6	26.7	22.8	22.3	21.1	25.5	25.5	21.1	21.1	22.6	22.6	23.9	21.4	20.4	21.7	21.1	24.4	24.4	21.8	21.8	14.9	14.9	26.8	26.8	19.4	19.4	21.0	21.0	21.0	20.7	20.7	25.2	25.2	30.6	30.6	24.3	24.3	19.6	19.6	20.2	20.2	23.9	23.9	26.7
Malchower Weg 6	4	1.OG	-	-	-	32.1	29.6	30.7	25.7	27.0	19.6	26.8	26.9	25.2	22.5	23.9	20.7	28.5	29.2	28.1	24.6	24.8	23.9	26.8	26.8	22.4	22.4	24.9	24.9	25.8	22.6	21.1	24.0	23.7	24.5	24.5	24.5	17.8	17.8	27.0	27.0	21.0	21.0	21.0	21.9	21.9	21.3	21.3	26.8	26.8	31.0	31.0	24.9	24.9	21.1	21.1	21.5	21.5	25.0	25.0	27.5	
Malchower Weg 6	5	EG	-	-	-	29.9	26.3	28.1	28.6	25.0	20.0	25.3	25.1	22.7	21.4	21.9	20.7	26.4	26.4	25.5	25.5	25.4	20.9	27.1	27.1	22.7	22.7	22.7	24.8	23.2	22.6	21.9	20.9	23.7	23.7	22.0	22.0	20.2	20.2	20.2	20.5	20.5	19.7	19.7	18.3	18.3	18.5	18.5	37.5	37.5	32.2	32.2	27.0	27.0	26.6	26.6	29.8	29.8	33.8	33.8	34.3	
Malchower Weg 6	5	1.OG	-	-	-	31.3	27.4	29.9	29.0	26.7	22.2	26.1	26.2	24.7	22.5	23.3	23.0	27.1	27.6	27.3	26.5	26.7	23.7	27.9	27.9	23.5	23.5	24.8	24.8	26.3	23.9	23.0	24.0	23.3	23.7	23.7	24.4	24.4	22.6	22.6	22.6	22.6	21.3	21.3	19.8	19.8	20.2	20.2	37.8	37.8	32.6	32.6	27.6	27.6	27.2	27.2	30.2	30.2	34.1	34.1	34.6	
Malchower Weg 6	6	EG	2	-	-	25.2	28.1	19.1	30.4	22.3	21.9	21.6	21.4	21.3	21.5	21.2	23.0	25.0	26.2	26.6	26.3	26.3	12.8	30.2	30.2	25.8	25.8	21.6	21.6	26.5	26.5	26.5	21.2	16.9	28.9	28.9	23.7	23.7	21.1	21.1	28.7	28.7	21.6	21.6	23.9	23.9	24.0	24.0	42.0	42.0	37.5	37.5	31.9	31.9	31.1	31.1	34.4	34.4	38.4	38.4	39.0	
Malchower Weg 6	6	1.OG	2	-	-	25.4	28.2	19.4	30.6	22.6	22.2	21.8	21.5	21.4	21.6	21.3	23.3	25.1	26.2	26.7	26.5	26.5	13.5	30.4	30.4	26.0	26.0	21.9	21.9	26.7	26.7	26.7	21.4	17.1	28.9	28.9	24.2	24.2	21.8	21.8	28.7	28.7	21.7	21.7	24.0	24.0	24.0	24.0	42.3	42.3	37.8	37.8	32.1	32.1	31.4	31.4	34.7	34.7	38.7	38.7	39.3	
Malchower Weg 6	7	EG	2	-	-	27.8	30.6	20.8	27.8	23.6	22.7	21.9	21.7	21.6	22.0	21.6	24.4	26.8	28.2	27.2	23.3	23.5	15.6	30.9	30.9	26.5	26.5	22.3	22.3	27.2	27.2	27.2	21.8	17.4	30.7	30.7	20.3	20.3	20.8	20.8	31.1	31.1	23.9	23.9	26.3	26.3	26.8	26.8	41.1	41.1	39.1	39.1	32.4	32.4	31.0	31.0	33.9	33.9	37.8	37.8	38.8	
Malchower Weg 6	7	1.OG	2	-	-	28.1	30.6	21.4	28.8	23.9	23.3	22.6	22.2	21.9	22.4	21.9	24.9	27.0	28.2	27.3	24.4	24.5	16.2	31.1	31.1	26.7	26.7	22.5	22.5	27.4	27.4	27.4	22.1	17.7	30.6	30.6	21.7	21.7	22.2	22.2	31.1	31.1	24.2	24.2	26.5	26.5	26.8	26.8	41.5	41.5	39.3	39.3	32.7	32.7	31.4	31.4	34.3	34.3	38.3	38.3	39.2	
Malchower Weg 6	8	EG	-	-	-	31.6	31.1	24.0	27.7	28.7	28.4	24.7	22.4	20.9	24.8	20.9	29.6	27.0	26.2	24.1	24.7	25.1	24.3	22.0	22.0	17.6	17.6	16.4	16.4	19.2	18.2	17.9	15.7	14.1	20.3	20.3	27.7	27.7	29.1	29.1	30.6	30.6	31.4	31.4	27.9	27.9	29.0	29.0	37.5	37.5	35.3	35.3	31.6	31.6	30.8	30.8	31.2	31.2	34.1	34.1	34.6	
Malchower Weg 6	8	1.OG	-	-	-	34.8	33.9	29.1	31.0	31.4	31.1	28.8	26.1	24.3	27.8	24.0	32.3	30.4	28.8	27.4	28.2	28.1	27.2	25.3	25.3	20.9	20.9	21.5	21.5	23.3	21.3	20.6	20.7	19.9	23.2	23.2	29.6	29.6	32.5	32.5	33.2	33.2	32.5	32.5	29.9	29.9	30.9	30.9	38.2	38.2	36.3	36.3	33.1	33.1	31.8	31.8	32.1	32.1	34.7	34.7	35.1	
Malchower Weg 6a	1	EG	-	-	-	37.3	34.4	34.4	31.6	30.7	19.1	33.7	31.1	28.0	28.2	27.2	19.7	34.9	32.5	30.1	28.7	26.9	25.4	25.4	25.4	21.1	21.1	26.0	26.0	26.0	20.7	16.3	25.0	25.0	6.9	6.9	25.2	25.2	20.6	20.6	20.6	20.6	14.4	14.4	13.8	13.8	14.8	14.8	19.3	19.3	21.4	21.4	18.1	18.1	13.8	13.8	14.2	14.2	16.2	16.2	17.3	
Malchower Weg 6a	1	1.OG	-	-	-	37.9	35.1	35.1	32.3	31.4	21.9	34.3	31.7	28.8	28.9	27.9	22.7	35.5	33.1	31.0	29.6	28.3	27.0	27.0	27.0	22.7	22.7	27.5	27.5	27.6	22.3	18.2	26.5	26.5	13.3	13.3	27.0	27.0	24.2	24.2	24.2	24.2	20.4	20.4	18.9	18.9	19.2	19.2	24.0	24.0	24.5	24.5	22.1	22.1	19.0	19.0	18.6	18.6	20.3	20.3	20.8	
Malchower Weg 6a	2	EG	-	-	-	35.5	32.1	33.3	29.4	29.5	17.1	31.4	29.9	27.1	26.0	26.1	17.6	32.6	31.3	29.2	27.2	25.8	24.5	24.6	24.6	20.3	20.3	25.2	25.2	25.2	19.9	15.6	24.2	24.2	7.4	7.4	24.4	24.4	16.9	16.9	17.4	17.4	12.9	12.9	11.7	11.7	12.2	12.2	19.5	19.5	21.0	21.0	15.9	15.9	13.3	13.3	13.9	13.9	16.8	16.8	18.2	
Malchower Weg 6a	2	1.OG	-	-	-	36.1	32.8	33.9	30.1	30.2	20.1	32.0	30.4	27.8	26.7	26.7	20.8	33.2	31.8	29.9	28.0	27.4	26.4	26.5	26.5	22.2	22.2	26.9	26.9	27.0	21.8	17.8	25.9	25.9	13.5	13.5	26.5	26.5	21.4	21.4	21.4	21.4	20.2	20.2	18.4	18.4	17.9	17.9	24.8	24.8	24.1	24.1	20.8	20.8	19.3	19.3	19.0	19.0	21.3	21.3	21.9	
Malchower Weg 6a	3	EG	-	-	-	28.2	25.6	24.2	23.2	20.9	20.5	22.5	20.8	19.1	19.4	18.1	22.1	24.6	23.7	21.4	19.7	19.6	17.9	20.7	20.7	16.3	16.3	18.8	18.8	19.7	16.5	15.0	17.9	17.6	17.0	17.0	24.3	24.3	19.9	19.9	24.2	24.2	25.7	25.7	23.8	23.8	20.0	20.0	28.6	28.6	29.0	29.0	25.2	25.2	24.4	24.4	22.9	22.9	24.9	24.9		

IO13 – Malchower Weg 8

IO14 – Malchower Weg 10



Beurteilungspegel Tag vor der Fassade  $L_{r,tag}$  in dB(A)

Bezeichnung	Fass.punktNr.	Stockwerk	Anzahl Wochen ^ 70 dB(A)	Woche																																																								
				1	2	3	4	5	6	7	8	9	10	11	12	13	14	15	16	17	18	19	20	21	22	23	24	25	26	27	28	29	30	31	32	33	34	35	36	37	38	39	40	41	42	43	44	45	46	47	48	49	50	51	52	53	54	55	56	
Malchower Weg 8	1	EG	5	52.5	61.0	51.1	63.7	54.3	54.1	54.2	54.0	54.0	54.0	53.9	54.4	56.8	58.4	59.9	59.6	59.6	41.4	63.6	63.6	59.2	59.2	55.0	55.0	59.9	59.9	59.9	59.9	54.6	50.2	62.6	62.6	57.3	57.3	54.1	54.1	59.6	59.6	54.6	54.6	57.5	57.5	57.4	57.4	73.8	73.8	69.4	69.4	63.6	63.6	62.9	62.9	66.2	66.2	70.2	70.2	70.8
Malchower Weg 8	1	1.OG	5	53.8	60.9	51.2	63.7	54.3	54.1	54.3	54.1	54.0	54.1	54.0	54.6	57.0	58.5	59.8	59.6	59.6	41.3	63.6	63.6	59.2	59.2	55.0	55.0	59.9	59.9	59.9	59.9	54.6	50.2	62.4	62.4	57.5	57.5	54.1	54.1	59.9	59.9	54.5	54.5	57.4	57.4	57.3	57.3	74.1	74.1	69.7	69.7	63.9	63.9	63.2	63.2	66.5	66.5	70.5	70.5	71.1
Malchower Weg 8	1	2.OG	7	55.7	61.1	51.6	63.7	54.5	54.3	54.6	54.3	54.2	54.3	54.1	55.0	57.5	58.8	59.9	59.6	59.6	41.3	63.6	63.6	59.2	59.2	55.0	55.0	59.9	59.9	59.9	59.9	54.6	50.2	62.3	62.3	57.6	57.6	54.2	54.2	60.5	60.5	54.6	54.6	57.4	57.4	57.3	57.3	74.1	74.1	70.1	70.1	64.0	64.0	63.3	63.3	66.6	66.6	70.5	70.5	71.2
Malchower Weg 8	1	3.OG	7	56.4	61.2	52.2	63.8	55.4	54.8	54.6	54.5	54.4	54.5	54.3	55.5	57.6	59.0	59.9	59.7	59.7	45.7	63.6	63.6	59.2	59.2	55.1	55.1	60.0	59.9	59.9	59.9	54.6	50.3	62.3	62.3	58.1	58.1	55.3	55.3	60.8	60.8	56.2	56.2	58.0	58.0	57.9	57.9	74.1	74.1	70.2	70.2	64.2	64.2	63.5	63.5	66.6	66.6	70.5	70.5	71.2
Malchower Weg 8	2	EG	7	56.4	61.8	52.9	64.1	55.1	54.8	55.0	54.9	54.8	54.7	54.7	55.5	58.1	59.6	60.5	59.9	59.9	42.8	63.9	63.9	59.5	59.5	55.4	55.4	60.3	60.2	60.2	55.0	50.7	62.7	62.7	57.6	57.6	54.3	54.3	61.4	61.4	55.1	55.1	57.8	57.8	57.7	57.7	74.4	74.4	70.0	70.0	64.4	64.4	63.5	63.5	66.8	66.8	70.8	70.8	71.4	
Malchower Weg 8	2	1.OG	7	56.7	61.7	52.9	64.1	55.1	54.8	55.0	54.9	54.8	54.7	54.7	55.5	58.1	59.5	60.4	59.9	59.9	42.8	63.9	63.9	59.5	59.5	55.4	55.4	60.3	60.2	60.2	55.0	50.7	62.7	62.7	57.9	57.9	54.6	54.6	61.4	61.4	55.1	55.1	57.8	57.8	57.7	57.7	74.7	74.7	70.4	70.4	64.7	64.7	63.8	63.8	67.2	67.2	71.1	71.1	71.8	
Malchower Weg 8	2	2.OG	7	57.5	61.7	53.2	64.1	55.3	54.9	55.2	55.1	54.8	54.8	54.8	55.7	58.3	59.7	60.4	59.9	59.9	43.1	63.9	63.9	59.5	59.5	55.4	55.4	60.3	60.2	60.2	55.0	50.7	62.6	62.6	58.1	58.1	54.8	54.8	61.7	61.7	55.2	55.2	57.9	57.9	57.7	57.7	74.7	74.7	70.8	70.8	64.8	64.8	63.9	63.9	67.2	67.2	71.1	71.1	71.8	
Malchower Weg 8	2	3.OG	7	58.4	62.0	53.7	64.2	57.0	56.0	55.5	55.3	55.0	55.3	55.0	56.9	58.5	59.8	60.4	60.1	60.2	49.3	63.9	63.9	59.5	59.5	55.4	55.4	60.3	60.2	60.2	55.0	50.8	62.6	62.6	59.0	59.0	56.9	56.9	61.7	61.7	57.7	57.7	58.9	58.9	59.0	59.0	74.7	74.7	70.7	70.7	64.9	64.9	64.2	64.2	67.2	67.2	71.1	71.1	71.8	
Malchower Weg 8	3	EG	7	65.7	64.7	64.2	64.7	60.8	56.5	61.6	60.2	59.6	58.2	58.3	57.4	63.4	63.2	63.4	61.8	61.4	56.8	64.5	64.5	60.1	60.1	59.2	59.2	61.8	60.6	60.2	58.5	57.1	62.7	62.7	59.0	59.0	56.2	56.2	63.1	63.1	56.0	56.0	58.0	58.0	58.1	58.1	74.2	74.2	70.2	70.2	64.7	64.7	63.4	63.4	66.6	66.6	70.6	70.6	71.3	
Malchower Weg 8	3	1.OG	7	67.2	65.2	66.7	65.2	62.8	58.3	62.6	61.7	61.6	59.3	59.9	59.1	64.2	64.4	65.1	63.4	62.7	59.6	65.0	65.0	60.6	60.6	61.0	61.0	62.9	61.1	60.4	60.2	59.3	62.6	62.6	61.1	61.1	59.7	59.7	63.9	63.9	57.7	57.7	58.9	58.9	59.2	59.2	74.5	74.5	70.5	70.5	65.2	65.2	63.9	63.9	67.0	67.0	70.9	70.9	71.5	
Malchower Weg 8	3	2.OG	7	68.5	66.7	67.0	66.1	64.5	61.2	63.8	62.5	61.9	60.8	60.4	62.2	65.3	65.0	65.2	64.0	63.5	60.8	65.2	65.2	60.8	60.8	61.2	61.2	63.1	61.2	60.6	60.3	59.4	62.6	62.6	63.2	63.2	63.7	63.7	65.5	65.5	62.2	62.2	61.8	61.8	62.0	62.0	74.9	74.9	71.1	71.1	66.4	66.4	65.2	65.2	67.6	67.6	71.3	71.3	71.8	
Malchower Weg 8	3	3.OG	7	69.2	67.4	67.5	66.8	66.3	62.6	64.6	63.0	62.4	61.9	61.1	63.6	66.0	65.4	65.6	64.9	64.7	62.6	65.2	65.2	60.8	60.8	61.4	61.4	63.2	61.2	60.5	60.5	59.7	62.5	62.5	64.5	64.5	66.2	66.2	67.1	67.1	64.9	64.9	63.9	63.9	64.7	64.7	74.9	74.9	71.5	71.5	67.5	67.5	66.3	66.3	68.1	68.1	71.4	71.4	71.8	
Malchower Weg 8	4	EG	0	67.1	64.2	65.3	62.8	61.2	56.2	62.8	60.6	59.8	58.4	58.0	57.3	64.2	62.7	62.5	60.8	59.8	57.7	61.1	61.1	56.7	56.7	58.7	58.7	59.8	56.9	55.7	57.8	57.4	57.3	58.4	58.4	57.5	57.5	60.1	60.1	56.4	56.4	54.2	54.2	54.0	54.0	66.3	66.3	66.6	66.6	60.1	60.1	58.1	58.1	59.6	59.6	63.5	63.5	65.0		
Malchower Weg 8	4	1.OG	0	68.7	65.7	67.7	64.2	63.9	59.6	64.1	62.3	62.0	60.3	60.1	60.7	65.4	64.5	64.9	63.2	62.3	60.9	62.6	62.6	58.3	58.3	61.1	61.1	61.8	58.4	56.7	60.2	59.9	57.9	57.9	61.2	61.2	61.6	61.6	63.0	63.0	59.3	59.3	57.3	57.3	58.0	58.0	67.5	67.5	67.3	67.3	62.1	62.1	59.8	59.8	61.0	61.0	64.4	64.4	65.6	
Malchower Weg 8	4	2.OG	3	70.0	67.7	67.9	65.9	65.5	62.9	65.3	63.1	62.3	62.0	60.7	64.0	66.6	65.1	65.1	64.1	63.4	62.0	63.4	63.4	59.1	59.1	61.3	61.3	62.3	59.3	58.0	60.3	59.9	59.0	59.0	63.3	63.3	64.9	64.9	65.3	65.3	63.5	63.5	61.4	61.4	62.1	62.1	70.1	70.1	69.3	69.3	64.9	64.9	63.3	63.3	63.9	63.9	66.9	66.9	67.7	
Malchower Weg 8	4	3.OG	5	70.4	68.6	68.2	67.1	66.8	63.8	65.9	63.8	62.9	62.8	61.5	64.8	67.2	66.0	65.9	65.1	64.7	63.0	64.9	64.9	60.5	60.5	61.7	61.7	63.2	60.9	60.0	60.8	60.2	62.1	62.1	65.2	65.2	67.0	67.0	67.7	67.7	66.2	66.2	64.5	64.5	64.9	64.9	72.4	72.4	70.4	70.4	67.2	67.2	65.7	65.7	66.2	66.2	68.8	68.8	69.3	
Malchower Weg 8	5	EG	0	68.4	65.5	66.3	62.7	63.3	57.1	64.3	62.1	60.4	59.6	58.9	58.1	65.5	63.7	62.8	61.1	60.3	59.5	58.4	58.4	54.1	54.1	58.9	58.9	59.0	53.7	49.5	57.9	57.9	41.3	41.3	59.3	59.3	59.8	59.8	60.0	60.0	57.2	57.2	54.7	54.7	57.8	57.8	61.6	61.6	59.8	59.8	58.4	58.4	56.2	56.2	56.5	56.5	58.3	58.3	57.5	
Malchower Weg 8	5	1.OG	1	70.1	67.0	68.6	64.3	65.5	60.8	65.4	63.8	62.8	61.3	61.1	61.8	66.6	65.6	65.4	63.6	62.9	62.2	61.1	61.1	56.8	56.8	61.7	61.7	61.7	56.4	52.0	60.7	60.7	41.6	41.6	62.5	62.5	63.3	63.3	63.4	63.4	61.1	61.1	58.7	58.7	60.3	60.3	63.7	63.7	62.5	62.5	61.8	61.8	59.4	59.4	58.8	58.8	59.9	59.9	58.8	
Malchower Weg 8	5	2.OG	1	71.0	68.3	68.8	65.7	67.0	63.6	66.3	64.3	63.0	62.8	61.5	64.6	67.4	65.9	65.4	64.5	64.2	63.6	61.3	61.3	57.0	57.0	61.9	61.9	61.9	56.6	52.1	60.9	60.9	41.9	41.9	64.1	64.1	65.5	65.5	65.0	65.0	64.2	64.2	61.8	61.8	63.6	63.6	61.8	61.8	63.8	63.8	63.7	63.7	62.2	62.2	60.5	60.5	58.7	58.7	49.4	
Malchower Weg 8	5	3.OG	1	71.2	68.6	68.9	66.2	67.1	63.9	66.5	64.6	63.0	63.0	61.7	64.9	67.6	66.2	65.5	64.7	64.3	63.6	61.9	61.9	57.5	57.5	61.9	61.9	62.1	57.3	54.1	60.9	60.8	52.1	52.1	65.1	65.1	67.2	67.2	66.7	66.7	65.9	65.9	63.7	63.7	64.2	64.2	64.3	64.3	65.9	65.9	65.5	65.5	63.8	63.8	61.6	61.6	60.0	60.0	56.5	
Malchower Weg 8	6	EG	0	68.5	65.7	66.2	62.9	64.0	57.1	64.6	62.2	60.3	59.9	59.0	58.0	65.8	63.7	62.6	61.4	60.8	60.1	58.1	58.1	53.8	53.8	58.7	58.7	58.7	53.4	49.1	57.7	57.7	40.2	40.2	59.7	59.7	60.4	60.4	60.1	60.1	58.0	58.0	55.9	55.9	58.6	58.6	60.9	60.9	59.2	59.2	58.6	58.6	56.7	56.7	56.7	56.7	57.6	57.6	55.8	

Bezeichnung	Faas.punktnr.	Stockwerk	Anzahl Wochen > 70 dB(A)	Woche																																																									
				1	2	3	4	5	6	7	8	9	10	11	12	13	14	15	16	17	18	19	20	21	22	23	24	25	26	27	28	29	30	31	32	33	34	35	36	37	38	39	40	41	42	43	44	45	46	47	48	49	50	51	52	53	54	55	56		
Malchower Weg 10	3	3.OG	1	70.9	68.1	68.9	65.5	66.9	62.3	66.5	64.7	62.8	62.5	61.6	63.3	67.6	66.2	65.3	64.4	64.0	63.3	61.3	61.3	57.0	57.0	61.8	61.8	61.9	56.6	52.3	60.8	60.8	45.6	45.6	64.2	64.2	65.9	65.9	65.4	65.4	64.3	64.3	62.3	62.3	63.3	63.3	62.0	62.0	64.1	64.1	64.0	64.0	62.3	62.3	60.4	60.4	58.2	58.2	49.4		
Malchower Weg 10	4	EG	0	67.9	65.1	65.6	62.4	62.9	55.4	64.2	61.8	59.2	59.2	58.3	56.3	65.4	63.3	61.6	60.7	59.8	59.0	57.6	57.6	53.3	53.3	58.2	58.2	58.2	52.9	48.5	57.2	57.2	39.0	39.0	59.7	59.7	61.4	61.4	61.0	61.0	58.7	58.7	56.9	56.9	58.3	58.3	57.3	57.3	59.2	59.2	59.1	59.1	56.8	56.8	55.3	55.3	53.6	53.6	46.7		
Malchower Weg 10	4	1.OG	1	70.2	66.8	68.8	64.3	65.7	58.8	65.9	64.5	62.5	61.3	61.3	59.6	67.0	66.1	65.1	63.6	62.8	62.1	60.8	60.8	56.5	56.5	61.5	61.5	61.5	56.1	51.6	60.5	60.5	39.2	39.2	63.0	63.0	64.9	64.9	64.5	64.5	62.2	62.2	59.7	59.7	60.2	60.2	60.2	60.2	62.5	62.5	62.5	62.5	59.7	59.7	57.1	57.1	54.6	54.6	46.9		
Malchower Weg 10	4	2.OG	1	70.5	67.3	68.8	64.7	66.4	60.3	66.1	64.7	62.6	61.8	61.4	61.2	67.2	66.2	65.1	63.9	63.4	62.8	61.0	61.0	56.7	56.7	61.7	61.7	61.7	56.3	51.8	60.7	60.7	39.1	39.1	64.1	64.1	65.7	65.7	65.2	65.2	63.9	63.9	62.1	62.1	63.0	63.0	61.6	61.6	61.6	61.6	63.8	63.8	63.7	63.7	61.9	61.9	60.1	60.1	57.7	57.7	46.9
Malchower Weg 10	4	3.OG	1	70.7	67.7	68.8	65.1	66.7	61.3	66.3	64.7	62.7	62.1	61.5	62.3	67.4	66.2	65.1	64.1	63.7	63.1	61.1	61.1	56.8	56.8	61.7	61.7	61.7	56.4	52.1	60.7	60.7	44.1	44.1	64.1	64.1	65.5	65.5	64.9	64.9	64.1	64.1	62.0	62.0	63.0	63.0	61.6	61.6	61.6	61.6	63.7	63.7	63.6	63.6	62.0	62.0	60.1	60.1	57.8	57.8	48.1
Malchower Weg 10	5	EG	0	60.3	55.7	60.0	53.4	55.5	47.5	54.8	55.3	53.8	50.4	52.3	48.4	56.0	57.1	56.5	54.2	54.6	54.1	54.5	54.5	50.2	50.2	54.8	54.8	54.9	50.0	46.4	53.8	53.7	46.1	46.1	54.0	54.0	52.4	52.4	52.4	52.4	45.8	45.8	46.0	46.0	46.1	46.1	52.2	52.2	52.5	52.5	50.9	50.9	43.6	43.6	44.7	44.7	47.7	47.7	48.5		
Malchower Weg 10	5	1.OG	0	61.6	58.0	60.5	55.0	56.4	48.9	56.5	56.4	54.3	51.9	53.1	50.1	57.9	58.3	57.0	54.6	54.9	54.3	55.6	55.6	51.2	51.2	55.1	55.1	55.4	51.2	48.6	54.1	54.0	51.8	51.8	54.4	54.4	54.4	54.4	54.4	54.4	49.1	49.1	50.0	50.0	50.2	50.2	53.5	53.5	55.8	55.8	54.0	54.0	45.6	45.6	46.1	46.1	48.9	48.9	50.1		
Malchower Weg 10	5	2.OG	0	61.7	57.6	60.6	55.3	56.4	48.9	56.7	56.7	54.0	52.0	53.1	49.7	57.9	58.2	56.6	54.7	55.2	54.6	54.7	54.7	50.4	50.4	55.2	55.2	55.3	50.1	46.0	54.2	54.2	40.2	40.2	54.6	54.6	54.6	54.6	54.9	54.9	54.9	54.9	47.3	47.3	46.4	46.4	47.0	47.0	52.7	52.7	54.7	54.7	51.9	51.9	46.1	46.1	46.5	46.5	49.0	49.0	50.3
Malchower Weg 10	5	3.OG	0	62.1	58.1	60.9	55.8	56.9	47.4	57.5	57.1	54.2	52.4	53.4	48.0	58.6	58.6	56.7	55.1	55.5	54.9	55.0	55.0	50.7	50.7	55.4	55.4	55.5	50.3	46.3	54.4	54.4	41.4	41.4	54.9	54.9	50.5	50.5	50.6	50.6	46.8	46.8	45.9	45.9	46.5	46.5	52.3	52.3	51.0	51.0	48.8	48.8	46.1	46.1	46.5	46.5	48.6	48.6	48.7		
Malchower Weg 10	6	EG	0	55.6	49.5	56.9	52.8	52.1	45.4	49.4	51.1	51.2	46.5	49.1	45.8	50.4	53.0	54.3	52.6	53.8	52.5	54.2	54.2	49.9	49.9	53.4	53.4	53.9	49.9	47.7	52.4	52.2	46.0	46.0	52.5	52.5	46.0	46.0	46.4	46.4	43.3	43.3	42.5	42.5	42.4	42.4	58.2	58.2	56.0	56.0	49.4	49.4	48.7	48.7	51.2	51.2	55.0	55.0	55.9		
Malchower Weg 10	6	1.OG	0	56.0	49.9	56.9	56.0	52.7	46.9	50.3	51.8	51.8	47.8	50.0	47.2	51.3	53.6	55.0	54.2	55.2	52.7	55.9	55.9	51.6	51.6	53.8	53.8	54.8	51.8	40.7	52.9	52.5	49.0	49.0	52.8	52.8	46.2	46.2	46.9	46.9	44.0	44.0	43.1	43.1	43.2	43.2	63.2	63.2	58.5	58.5	52.9	52.9	52.5	52.5	55.7	55.7	59.6	59.6	60.2		
Malchower Weg 10	6	2.OG	0	56.2	50.3	57.0	49.7	52.3	44.6	49.7	51.4	51.2	46.2	49.0	45.2	50.9	53.3	54.0	51.5	53.4	53.0	53.4	53.4	49.1	49.1	53.7	53.7	53.8	48.9	45.3	52.7	52.6	42.4	42.4	53.0	53.0	46.2	46.2	46.9	46.9	44.3	44.3	43.3	43.3	43.5	43.5	62.6	62.6	57.4	57.4	52.3	52.3	51.9	51.9	55.1	55.1	59.0	59.0	59.5		
Malchower Weg 10	6	3.OG	0	56.7	51.4	57.3	50.5	52.8	45.2	50.6	52.0	51.3	46.9	49.4	45.9	51.8	53.9	54.1	51.8	53.6	53.2	53.6	53.6	49.3	49.3	53.8	53.8	53.9	49.1	45.6	52.8	52.7	43.4	43.4	53.2	53.2	47.3	47.3	48.2	48.2	45.2	45.2	44.5	44.5	44.7	44.7	54.2	54.2	52.3	52.3	47.8	47.8	46.2	46.2	47.6	47.6	50.7	50.7	51.5		

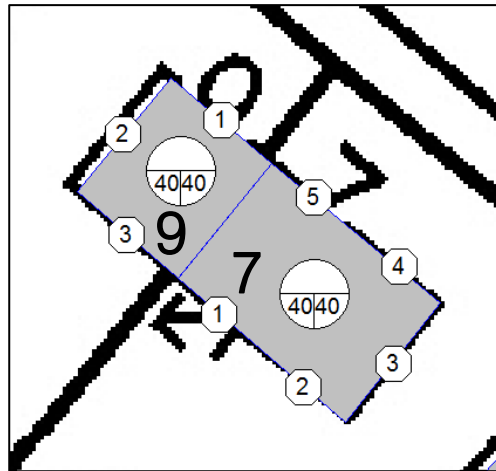
Innenpegel Tag L<sub>1,tag</sub> in dB(A)

Bezeichnung	Faas.punktnr.	Stockwerk	Anzahl Wochen 40-45 dB(A)	Anzahl Wochen 45-50 dB(A)	Anzahl Wochen > 50 dB(A)	Woche																																																									
						1	2	3	4	5	6	7	8	9	10	11	12	13	14	15	16	17	18	19	20	21	22	23	24	25	26	27	28	29	30	31	32	33	34	35	36	37	38	39	40	41	42	43	44	45	46	47	48	49	50	51	52	53	54	55	56		
Malchower Weg 8	1	EG	-	-	-	18.1	26.6	16.7	29.3	19.9	19.7	19.8	19.6	19.6	19.6	19.5	20.0	22.4	24.0	25.4	25.2	25.2	7.0	29.2	29.2	24.8	24.8	20.6	20.6	25.5	25.5	25.5	20.2	15.8	28.1	28.1	22.9	22.9	19.6	19.6	25.2	25.2	20.2	20.2	20.2	23.0	23.0	23.0	23.0	39.4	39.4	34.9	34.9	29.1	29.1	28.5	28.5	31.8	31.8	35.8	35.8	36.4	
Malchower Weg 8	1	1.OG	-	-	-	19.4	26.5	16.8	29.3	19.9	19.7	19.9	19.7	19.6	19.6	19.6	20.1	22.5	24.1	25.4	25.2	25.2	6.9	29.2	29.2	24.8	24.8	20.6	20.6	25.5	25.5	25.5	20.2	15.8	28.0	28.0	23.0	23.0	19.7	19.7	25.5	25.5	20.1	20.1	23.0	23.0	22.9	22.9	39.7	39.7	35.3	35.3	29.4	29.4	28.8	28.8	32.1	32.1	36.1	36.1	36.7		
Malchower Weg 8	1	2.OG	-	-	-	21.3	26.6	17.1	29.3	20.1	19.9	20.2	19.8	19.8	19.8	19.7	20.5	23.1	24.4	25.4	25.2	25.2	6.9	29.2	29.2	24.8	24.8	20.6	20.6	25.5	25.5	25.5	20.2	15.8	27.9	27.9	23.2	23.2	19.8	19.8	26.1	26.1	20.2	20.2	23.0	23.0	22.9	22.9	39.6	39.6	35.7	35.7	29.6	29.6	28.9	28.9	32.1	32.1	36.1	36.1	36.8		
Malchower Weg 8	1	3.OG	-	-	-	22.0	26.8	17.7	29.4	21.0	20.4	20.2	20.1	20.0	20.0	19.9	21.1	23.2	24.6	25.5	25.2	25.3	11.3	29.2	29.2	24.8	24.8	20.6	20.6	25.5	25.5	25.5	20.2	15.9	27.9	27.9	23.7	23.7	20.9	20.9	26.4	26.4	21.8	21.8	23.6	23.6	23.5	23.5	39.6	39.6	35.8	35.8	29.8	29.8	29.1	29.1	32.2	32.2	36.1	36.1	36.8		
Malchower Weg 8	2	EG	-	-	-	22.0	27.4	18.5	29.6	20.7	20.4	20.6	20.4	20.4	20.3	20.3	21.1	23.6	25.1	26.0	25.5	25.5	8.4	29.5	29.5	25.1	25.1	21.0	21.0	25.8	25.8	25.8	20.5	16.2	28.3	28.3	23.2	23.2	19.9	19.9	26.9	26.9	20.7	20.7	23.4	23.4	23.3	23.3	40.3	40.3	40.0	40.0	35.6	35.6	29.9	29.9	29.1	29.1	32.4	32.4	36.4	36.4	37.0
Malchower Weg 8	2	1.OG	2	-	-	22.3	27.2	18.5	29.6	20.7	20.3	20.6	20.4	20.3	20.3	20.2	21.1	23.6	25.1	25.9	25.5	25.5	8.4	29.5	29.5	25.1	25.1	21.0	21.0	25.8	25.8	25.8	20.5	16.2	28.3	28.3	23.5	23.5	20.1	20.1	27.0	27.0	20.7	20.7	23.4	23.4	23.3	23.3	40.3	40.3	36.0	36.0	30.2	30.2	29.4	29.4	32.7	32.7	36.7	36.7	37.3		
Malchower Weg 8	2	2.OG	2	-	-	23.1	27.3	18.8	29.7	20.8	20.4	20.8	20.6	20.4	20.4	20.4	21.3	23.9	25.3	25.9	25.5	25.5	8.7	29.5	29.5	25.1	25.1	21.0	21.0	25.8	25.8	25.8	20.5	16.2	28.2	28.2	23.7	23.7	20.4	20.4	27.2	27.2	20.8	20.8	23.5	23.5	23.3	23.3	40.2	40.2	36.3	36.3	30.3	30.3	29.5	29.5	32.7	32.7	36.7	36.7	37.4		
Malchower Weg 8	2	3.OG	2	-	-	23.9	27.6	19.2</																																																							



IO15 – Malchower Weg 7

IO16 – Malchower Weg 9



Beurteilungspegel Tag vor der Fassade L<sub>r,tag</sub> in dB(A)

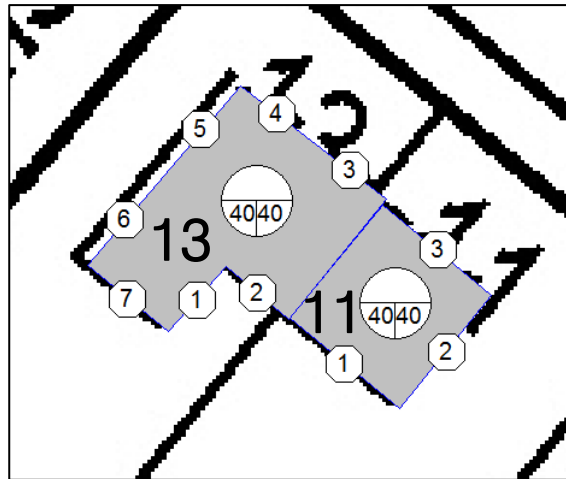
Bezeichnung	Fass.punktNr.	Stockwerk	Anzahl Wochen > 70 dB(A)	Woche																																																							
				1	2	3	4	5	6	7	8	9	10	11	12	13	14	15	16	17	18	19	20	21	22	23	24	25	26	27	28	29	30	31	32	33	34	35	36	37	38	39	40	41	42	43	44	45	46	47	48	49	50	51	52	53	54	55	56
Malchower Weg 7	1	EG	0	57.6	62.2	52.2	55.2	52.3	52.2	52.2	52.1	52.1	52.1	52.0	53.9	57.6	59.4	58.3	48.9	48.9	38.7	60.1	60.1	55.7	55.7	51.6	51.6	56.4	56.4	56.4	51.1	46.8	61.5	61.5	49.7	49.7	49.5	49.5	62.9	62.9	55.0	55.0	57.5	57.5	57.5	57.5	56.9	56.9	68.3	68.3	60.6	60.6	56.1	56.1	56.2	56.2	60.1	60.1	63.9
Malchower Weg 7	1	1.OG	0	57.6	62.0	52.2	55.6	52.6	52.3	52.2	52.1	52.0	52.1	52.0	54.0	57.5	59.2	58.2	49.8	49.8	41.4	60.1	60.1	55.7	55.7	51.6	51.6	56.5	56.4	56.4	51.2	46.9	61.4	61.4	51.9	51.9	50.9	50.9	62.8	62.8	55.3	55.3	57.8	57.8	57.5	57.5	61.2	61.2	68.6	68.6	60.9	60.9	57.1	57.1	57.7	57.7	61.5	61.5	64.7
Malchower Weg 7	2	EG	0	58.1	62.5	52.6	54.0	52.5	52.4	52.4	52.3	52.2	52.3	52.2	54.2	57.9	59.7	58.5	46.3	46.2	39.4	59.6	59.6	55.2	55.2	51.1	51.1	56.0	55.9	55.9	50.7	46.4	61.2	61.2	49.9	49.9	49.9	49.9	63.2	63.2	55.0	55.0	57.5	57.5	57.4	57.4	57.6	57.6	69.2	69.2	61.1	61.1	57.0	57.0	57.1	57.1	61.0	61.0	64.8
Malchower Weg 7	2	1.OG	0	58.0	62.2	52.5	55.3	53.0	52.7	52.5	52.3	52.2	52.3	52.1	54.4	57.7	59.5	58.3	49.4	49.4	42.6	60.0	60.0	55.6	55.6	51.5	51.5	56.4	56.3	56.3	51.1	46.8	61.3	61.3	53.9	53.9	52.3	52.3	63.0	63.0	55.8	55.8	58.3	58.3	57.7	57.7	64.0	64.0	69.5	69.5	61.6	61.6	58.6	58.6	59.5	59.5	63.2	63.2	66.0
Malchower Weg 7	3	EG	2	61.5	61.2	55.9	59.3	56.7	57.5	55.0	53.2	52.6	54.6	52.0	58.8	57.6	57.5	56.6	55.5	55.2	51.8	57.6	57.6	53.2	53.2	50.9	50.9	54.5	53.9	53.7	50.2	48.0	55.3	55.3	59.9	59.9	59.8	59.8	62.0	62.0	57.5	57.5	58.8	58.8	56.9	56.9	72.5	72.5	69.9	69.9	63.8	63.8	62.9	62.9	65.4	65.4	69.1	69.1	69.9
Malchower Weg 7	3	1.OG	7	63.2	63.9	57.7	61.6	59.2	59.3	57.1	55.9	54.8	56.7	54.6	60.5	59.9	60.4	59.5	57.8	57.6	54.0	60.7	60.7	56.3	56.3	53.2	53.2	57.3	56.9	56.9	52.6	49.7	59.4	59.4	61.7	61.7	61.8	61.8	64.7	64.7	60.2	60.2	61.8	61.8	59.9	59.9	74.5	74.5	71.5	71.5	65.9	65.9	64.9	64.9	67.3	67.3	71.0	71.0	71.7
Malchower Weg 7	4	EG	5	58.9	58.1	51.1	61.4	55.6	57.1	53.1	51.3	50.6	53.7	50.4	58.2	53.9	52.1	54.6	57.5	57.4	50.7	58.2	58.2	53.8	53.8	50.4	50.4	54.7	54.5	54.4	49.9	46.5	53.6	53.6	60.8	60.8	59.7	59.7	57.7	57.7	57.8	57.8	59.5	59.5	56.6	56.6	74.1	74.1	67.4	67.4	63.6	63.6	63.6	63.6	66.5	66.5	70.2	70.2	70.5
Malchower Weg 7	4	1.OG	5	60.5	59.6	52.6	62.2	57.9	58.4	54.5	52.9	51.8	55.0	51.7	59.5	55.5	54.1	55.6	58.4	58.5	53.2	59.0	59.0	54.6	54.6	51.2	51.2	55.5	55.3	55.2	50.7	47.3	54.5	54.5	61.1	61.1	61.0	61.0	60.0	60.0	58.9	58.9	60.1	60.1	58.3	58.3	74.3	74.3	68.2	68.2	64.2	64.2	64.0	64.0	66.9	66.9	70.5	70.5	70.8
Malchower Weg 7	5	EG	2	56.5	55.7	48.3	60.7	57.2	55.5	51.8	50.7	50.5	52.5	50.3	56.4	52.4	51.3	54.3	57.3	57.7	52.7	57.8	57.8	53.4	53.4	49.7	49.7	54.2	54.1	54.0	49.2	45.6	53.2	53.2	60.5	60.5	59.0	59.0	56.6	56.6	59.3	59.3	59.1	59.1	56.7	56.7	73.1	73.1	66.6	66.6	63.0	63.0	63.0	63.0	65.6	65.6	69.2	69.2	69.5
Malchower Weg 7	5	1.OG	2	57.9	57.1	49.8	61.3	58.7	56.7	52.9	51.8	51.5	53.7	51.3	57.6	53.6	52.6	55.1	58.0	58.6	54.3	58.4	58.4	54.0	54.0	50.4	50.4	54.9	54.7	54.6	49.9	46.4	53.9	53.9	60.8	60.8	60.1	60.1	58.7	58.7	59.7	59.7	59.6	59.6	58.2	58.2	73.4	73.4	67.2	67.2	63.5	63.5	63.4	63.4	66.0	66.0	69.5	69.5	69.8
Malchower Weg 9	1	EG	2	54.9	53.9	48.2	60.2	57.8	54.1	51.7	50.7	50.7	51.9	50.4	54.9	52.3	51.3	54.2	57.2	57.8	53.6	57.5	57.5	53.1	53.1	49.8	49.8	54.1	53.8	53.7	49.3	46.0	53.0	53.0	59.8	59.8	58.0	58.0	55.5	55.5	55.9	55.9	58.4	58.4	56.4	56.4	72.2	72.2	65.9	65.9	61.8	61.8	61.9	61.9	64.8	64.8	68.4	68.4	68.7
Malchower Weg 9	1	1.OG	2	56.3	55.4	49.4	60.8	59.4	55.3	52.8	51.8	51.7	53.0	51.5	56.1	53.6	52.7	55.1	58.0	58.8	55.2	58.1	58.1	53.7	53.7	50.4	50.4	54.7	54.4	54.3	49.9	46.7	53.8	53.8	60.2	60.2	59.1	59.1	57.3	57.3	57.4	57.4	59.0	59.0	58.0	58.0	72.6	72.6	66.5	66.5	62.4	62.4	62.5	62.5	65.2	65.2	68.8	68.8	69.0
Malchower Weg 9	2	EG	0	48.5	46.7	48.9	53.9	47.1	44.7	45.1	45.3	45.7	44.3	44.6	45.3	46.4	47.5	49.8	50.7	51.8	47.7	54.4	54.4	50.1	50.1	49.7	49.7	52.0	50.6	50.1	48.9	47.8	50.6	50.6	53.8	53.8	49.3	49.3	48.1	48.1	47.4	47.4	51.5	51.5	48.3	48.3	66.4	66.4	58.7	58.7	55.4	55.4	55.5	55.5	58.8	58.8	62.5	62.5	62.7
Malchower Weg 9	2	1.OG	0	49.5	48.2	49.3	55.8	48.6	46.5	46.5	46.6	46.9	45.9	46.0	47.1	47.8	48.7	51.1	52.3	53.2	48.3	55.3	55.3	50.9	50.9	50.2	50.2	52.7	51.5	51.0	49.5	48.2	51.5	51.5	55.9	55.9	51.6	51.6	49.9	49.9	49.5	49.5	53.9	53.9	50.4	50.4	67.1	67.1	59.9	59.9	56.3	56.3	56.5	56.5	59.5	59.5	63.1	63.1	63.3
Malchower Weg 9	3	EG	0	57.2	61.8	51.9	55.8	52.2	52.0	52.0	51.9	51.9	51.9	51.8	53.6	57.3	59.1	58.1	50.1	50.1	39.1	60.1	60.1	55.7	55.7	51.6	51.6	56.5	56.4	56.4	51.2	46.8	61.4	61.4	49.6	49.6	49.3	49.3	62.7	62.7	54.8	54.8	57.3	57.3	57.3	57.3	56.8	56.8	67.4	67.4	60.2	60.2	55.2	55.2	55.3	55.3	59.2	59.2	63.0
Malchower Weg 9	3	1.OG	0	57.2	61.7	51.9	56.1	52.4	52.1	52.0	51.9	51.9	51.9	51.8	53.7	57.2	58.9	58.0	50.7	50.8	41.5	60.1	60.1	55.7	55.7	51.6	51.6	56.5	56.4	56.4	51.2	46.9	61.2	61.2	51.4	51.4	50.4	50.4	62.7	62.7	55.1	55.1	57.5	57.5	57.3	57.3	60.2	60.2	67.7	67.7	60.4	60.4	56.2	56.2	56.7	56.7	60.5	60.5	63.7

Innenpegel Tag L<sub>i,tag</sub> in dB(A)

Bezeichnung	Fass.punktNr.	Stockwerk	Anzahl Wochen 40-45 dB(A)	Anzahl Wochen 45-50 dB(A)	Anzahl Wochen > 50 dB(A)	Woche																																																							
						1	2	3	4	5	6	7	8	9	10	11	12	13	14	15	16	17	18	19	20	21	22	23	24	25	26	27	28	29	30	31	32	33	34	35	36	37	38	39	40	41	42	43	44	45	46	47	48	49	50	51	52	53	54	55	56
Malchower Weg 7	1	EG	-	-	-	26.4	31.0	21.0	24.0	21.1	21.0	21.0	20.9	20.9	20.9	20.8	22.7	26.4	28.2	27.1	17.7	17.7	7.5	28.9	28.9	24.5	24.5	20.4	20.4	25.3	25.2	25.2	19.9	15.6	30.3	30.3	18.5	18.5	18.3	18.3	31.7	31.7	23.8	23.8	26.3	26.3	26.3	26.3	25.7	25.7	37.1	37.1	29.4	29.4	24.9	24.9	25.0	25.0	28.9	28.9	32.7
Malchower Weg 7	1	1.OG	-	-	-	26.4	30.8	21.0	24.4	21.4	21.1	21.0	20.9	20.8	20.9	20.8	22.8	26.3	28.0	27.0	18.6	18.6	10.2	28.9	28.9	24.5	24.5	20.4	20.4	25.3	25.2	25.2	20.0	15.7	30.2	30.2	20.8	20.8	19.7	19.7	31.6	31.6	24.1	24.1	26.6	26.6	26.3	26.3	30.0	30.0	37.4	37.4	29.7	29.7	26.0	26.0	26.5	26.5	30.3	30.3	33.5
Malchower Weg 7	2	EG	-	-	-	26.9	31.3	21.4	22.8	21.3	21.2	21.2	21.1	21.0	21.1	21.0	23.0	26.7	28.5	27.3	15.1	15.0	8.2	28.4	28.4	24.0	24.0	19.9	19.9	24.8	24.7	24.7	19.5	15.2	30.0	30.0	18.7	18.7	18.7	18.7	32.0	32.0	23.8	23.8	26.3	26.3	26.2	26.2	26.4	26.4	38.0	38.0	29.9	29.9	25.8	25.8	25.9	25.9	29.9	29.9	33.6
Malchower Weg 7	2	1.OG	-	-	-	26.8	31.0	21.3	24.1	21.8	21.5	21.3	21.1	21.0	21.1	20.9	23.2	26.5	28.3	27.1	18.2	18.2	11.4	28.8	28.8	24.4	24.4	20.3	20.3	25.2	25.1	25.1	19.9	15.6	30.1	30.1	22.7	22.7	21.2	21.2	31.8	31.8	24.6	24.6	27.2	27.2	26.5	26.5	32.8	32.8	38.3	38.3	30.4	30.4	27.4	27.4	28.3	28.3	32.0	32.0	34.8
Malchower Weg 7	3	EG																																																											

IO17 – Malchower Weg 11

IO18 – Malchower Weg 13



Beurteilungspegel Tag vor der Fassade L<sub>r,tag</sub> in dB(A)

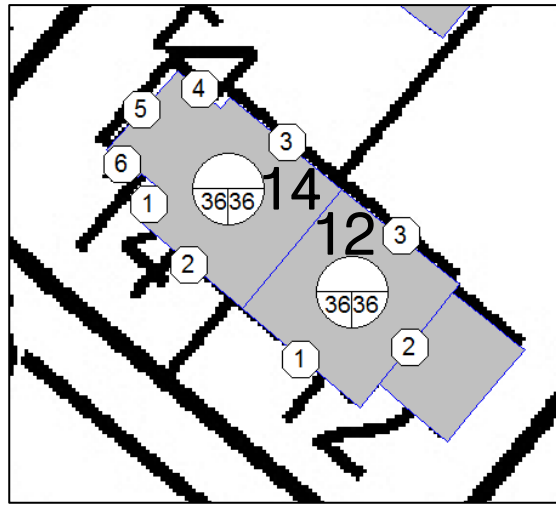
Bezeichnung	Fass.punktNr.	Stockwerk	Anzahl Wochen > 70 dB(A)	Woche																																																							
				1	2	3	4	5	6	7	8	9	10	11	12	13	14	15	16	17	18	19	20	21	22	23	24	25	26	27	28	29	30	31	32	33	34	35	36	37	38	39	40	41	42	43	44	45	46	47	48	49	50	51	52	53	54	55	56
Malchower Weg 11	1	EG	0	56.6	63.0	52.7	58.2	53.4	53.1	53.1	53.1	53.1	53.0	53.0	54.2	57.9	60.0	59.5	53.1	53.2	40.7	61.8	61.8	57.4	57.4	53.2	53.2	58.1	58.1	58.1	52.8	48.4	62.9	62.9	50.4	50.4	50.4	50.4	63.3	63.3	55.7	55.7	58.6	58.6	58.5	58.5	56.3	56.3	65.5	65.5	60.0	60.0	52.8	52.8	52.9	52.9	56.8	56.8	60.6
Malchower Weg 11	1	1.OG	0	56.9	62.8	53.1	58.2	53.5	53.0	53.0	53.1	53.1	52.9	53.0	54.3	57.9	59.9	59.4	53.4	53.4	42.5	61.7	61.7	57.3	57.3	53.3	53.3	58.1	58.0	58.0	52.8	48.6	62.8	62.8	50.9	50.9	50.6	50.6	63.4	63.4	55.8	55.8	58.5	58.5	58.5	58.5	57.4	57.4	65.9	65.9	60.2	60.2	53.4	53.4	53.7	53.7	57.5	57.5	61.1
Malchower Weg 11	2	EG	0	61.1	61.5	61.4	57.1	58.2	53.6	54.6	56.3	56.8	53.4	55.1	54.8	57.9	60.5	60.8	56.8	56.7	55.3	60.3	60.3	55.9	55.9	56.3	56.3	58.2	56.3	55.7	55.4	54.5	60.0	60.0	59.0	59.0	55.2	55.2	62.3	62.3	56.4	56.4	59.1	59.1	58.0	58.0	67.7	67.7	65.6	65.6	61.1	61.1	58.7	58.7	60.8	60.8	64.1	64.1	64.9
Malchower Weg 11	2	1.OG	0	62.0	61.6	62.1	58.6	59.4	54.2	55.5	57.3	57.4	54.1	55.8	55.3	58.5	61.0	61.2	58.0	58.1	56.4	60.9	60.9	56.5	56.5	57.1	57.1	58.9	56.9	56.2	56.2	55.4	60.3	60.3	59.8	59.8	56.2	56.2	62.4	62.4	57.1	57.1	59.6	59.6	58.9	58.9	69.1	69.1	66.2	66.2	61.7	61.7	59.8	59.8	62.1	62.1	65.5	65.5	66.1
Malchower Weg 11	3	EG	2	60.0	54.4	60.5	60.7	57.0	51.4	54.5	55.8	55.9	52.2	54.1	52.0	55.6	57.5	59.0	58.5	58.0	53.1	58.5	58.5	54.1	54.1	54.4	54.4	56.4	54.6	54.0	53.6	52.7	52.7	52.7	59.1	59.1	55.4	55.4	54.9	54.9	53.3	53.3	55.9	55.9	53.4	53.4	71.5	71.5	64.8	64.8	60.8	60.8	60.7	60.7	63.9	63.9	67.6	67.6	67.9
Malchower Weg 11	3	1.OG	2	61.2	55.5	61.9	61.0	58.2	52.2	55.4	56.8	57.0	53.0	55.1	52.8	56.6	58.8	60.0	59.2	58.9	55.1	59.3	59.3	54.9	54.9	56.1	56.1	57.6	55.3	54.4	55.2	54.6	53.0	53.0	59.8	59.8	56.0	56.0	56.2	56.2	54.4	54.4	56.9	56.9	55.0	55.0	71.6	71.6	65.2	65.2	61.2	61.2	61.1	61.1	64.1	64.1	67.8	67.8	68.1
Malchower Weg 13	1	EG	0	54.6	60.9	51.3	57.3	51.9	51.4	51.4	51.4	51.4	51.2	51.2	52.4	55.9	57.9	57.7	52.6	52.7	41.5	60.2	60.2	55.8	55.8	51.8	51.8	56.6	56.5	56.5	51.3	47.2	60.8	60.8	51.9	51.9	50.1	50.1	62.5	62.5	54.4	54.4	56.8	56.8	56.7	56.7	62.2	62.2	64.1	64.1	59.5	59.5	53.4	53.4	55.3	55.3	59.1	59.1	60.9
Malchower Weg 13	1	1.OG	0	56.5	61.0	56.5	58.1	54.2	52.0	52.6	53.1	53.5	52.0	52.6	52.8	56.3	58.5	58.8	54.9	54.8	49.7	60.7	60.7	56.3	56.3	53.8	53.8	57.5	56.9	56.8	53.2	50.8	60.8	60.8	55.7	55.7	52.8	52.8	62.6	62.6	55.3	55.3	57.5	57.5	57.2	57.2	64.9	64.9	64.8	64.8	60.2	60.2	55.7	55.7	57.8	57.8	61.5	61.5	62.8
Malchower Weg 13	2	EG	0	56.0	63.0	52.5	58.2	53.2	53.0	53.0	53.0	52.9	52.9	54.0	57.8	59.9	59.5	53.2	53.2	39.1	61.8	61.8	57.4	57.4	53.2	53.2	58.1	58.1	58.1	52.8	48.4	62.8	62.8	50.4	50.4	50.2	50.2	63.4	63.4	55.7	55.7	58.5	58.5	58.5	58.5	56.6	56.6	65.3	65.3	60.0	60.0	52.6	52.6	52.7	52.7	56.6	56.6	60.3	
Malchower Weg 13	2	1.OG	0	56.7	62.9	54.2	58.6	53.8	53.1	53.2	53.4	53.4	53.1	53.2	54.2	57.8	59.9	59.7	54.0	54.1	45.3	61.9	61.9	57.5	57.5	53.7	53.7	58.3	58.2	58.1	53.2	49.5	62.8	62.8	53.0	53.0	51.5	51.5	63.4	63.4	56.0	56.0	58.8	58.8	58.6	58.6	60.5	60.5	65.8	65.8	60.4	60.4	54.4	54.4	55.2	55.2	58.9	58.9	61.6
Malchower Weg 13	3	EG	0	57.1	56.2	56.0	58.8	53.8	49.6	53.2	53.4	51.6	50.6	51.1	50.2	54.8	55.7	55.8	55.6	55.3	48.2	56.9	56.9	52.5	52.5	50.8	50.8	53.9	53.1	52.8	50.1	48.2	53.3	53.3	57.8	57.8	55.6	55.6	55.2	55.2	53.0	53.0	55.8	55.8	52.8	52.8	69.8	69.8	62.8	62.8	59.4	59.4	59.2	59.2	62.2	62.2	65.9	65.9	66.1
Malchower Weg 13	3	1.OG	2	59.8	57.6	59.9	59.5	56.2	51.1	55.0	55.4	54.9	52.2	53.4	51.7	56.6	57.8	58.5	57.3	56.9	52.8	58.3	58.3	54.0	54.0	54.3	54.3	56.2	54.4	53.8	53.5	52.6	54.7	54.7	58.7	58.7	56.2	56.2	56.9	56.9	54.3	54.3	56.9	56.9	54.2	54.2	70.0	70.0	63.4	63.4	60.0	60.0	59.6	59.6	62.5	62.5	66.1	66.1	66.3
Malchower Weg 13	4	EG	0	55.4	56.0	54.5	58.2	52.4	49.3	52.1	51.8	50.5	49.9	50.1	49.8	53.8	54.6	55.1	54.8	54.6	47.6	56.9	56.9	52.5	52.5	50.5	50.5	53.9	53.1	52.9	49.9	47.8	55.0	55.0	57.4	57.4	54.8	54.8	54.4	54.4	52.9	52.9	55.6	55.6	53.1	53.1	69.5	69.5	62.4	62.4	59.0	59.0	58.8	58.8	61.9	61.9	65.6	65.6	65.8
Malchower Weg 13	4	1.OG	0	59.5	58.3	59.2	59.3	55.6	50.8	55.4	55.2	54.0	52.3	53.0	51.4	56.9	57.7	57.9	56.8	56.5	52.3	58.5	58.5	54.1	54.1	54.1	54.1	56.2	54.6	54.0	53.3	52.3	56.4	56.4	58.4	58.4	56.6	56.6	57.3	57.3	54.3	54.3	57.0	57.0	54.4	54.4	69.7	69.7	63.3	63.3	59.8	59.8	59.2	59.2	62.1	62.1	65.7	65.7	66.0
Malchower Weg 13	5	EG	0	44.8	43.8	43.1	51.6	43.4	41.8	42.6	42.3	41.8	41.5	41.4	42.4	43.8	44.1	46.2	47.9	47.9	38.0	50.2	50.2	45.8	45.8	42.6	42.6	46.8	46.4	46.3	42.1	39.1	48.0	48.0	49.9	49.9	46.5	46.5	44.8	44.8	43.4	43.4	47.6	47.6	45.4	45.4	62.9	62.9	54.8	54.8	51.7	51.7	51.7	51.7	55.2	55.2	58.9	58.9	59.1
Malchower Weg 13	5	1.OG	0	53.1	51.4	52.9	55.7	49.9	46.5	49.0	49.1	48.6	47.0	47.6	47.2	50.6	51.6	52.6	52.6	46.8	54.5	54.5	50.1	50.1	49.2	49.2	51.8	50.7	50.3	48.4	47.0	51.9	51.9	54.2	54.2	51.2	51.2	52.6	52.6	49.1	49.1	52.0	52.0	49.9	49.9	66.1	66.1	58.9	58.9	55.7	55.7	55.2	55.2	58.4	58.4	62.1	62.1	62.4	
Malchower Weg 13	6	EG	0	45.0	44.7	42.9	46.2	41.9	40.3	40.1	39.7	39.0	38.9	38.3	41.3	42.1	42.8	43.2	43.0	38.2	45.3	45.3	40.9	40.9	39.4	39.4	42.4	41.5	41.3	38.7	37.0	44.1	44.1	48.6	48.6	45.6	45.6	44.3	44.3	47.2	47.2	48.6	48.6	45.5	45.5	56.6	56.6	51.0	51.0	48.1	48.1	48.6	48.6	49.9	49.9	52.6	52.6	52.7	
Malchower Weg 13	6	1.OG	0	52.3	51.6	52.5	51.5	49.2	45.3	46.9	47.7	47.6	45.2	46.2	46.3	49.2	51.0	51.5	49.7	49.6	46.8	52.0	52.0	47.7	47.7	48.0	48.0	49.9	48.1	47.5	47.2	46.3	50.3	50.3	53.0	53.0	50.0	50.0	52.4	52.4	50.8	50.8	52.4	52.4	50.0	50.0	61.1	61.1	56.1	56.1	53.1	53.1	52.4	52.4	54.1	54.1	57.1	57.1	57.3
Malchower Weg 13	7	EG	0	53.3	59.5	49.5	57.0	50.7	50.3	50.3	50.3	50.2	50.2	50.2	51.4	54.7	56.6	56.5	52.5	52.5	39.1	59.3	59.3	54.9	54.9	50.8	50.8	55.7	55.6	55.6	50.4	46.0	60.1	60.1	48.1	48.1	47.9	47.9	60.1	60.1	52.9	52.9	55.6	55.6	55.5	55.5	54.2	54.2	62.4	62.4	56.9	56.9	50.1	50.1	50.3	50.3	54.1	54.1	57.6
Malchower Weg 13	7	1.OG	0	55.6	60.2	53.5	57.4	52.6	51.2	51.5	51.7	51.8	51.1	51.4	52.3	55.7	57.6	57.5	53.5	53.5	46.2	59.7	59.7	55.3	55.3	52.0	52.0	56.3	56.0	55.9	51.5	48.3	60.4	60.4	51.9	51.9	50.4	50.4	60.4	60.4	54.1	54.1	56.5	56.5	56.3	56.3	59.2	59.2	63.2	63.2	57.7	57.7	52.9	52.9	53.7	53.7	57.1	57.1	59.4

Innenpegel Tag L<sub>i,tag</sub> in dB(A)

Bezeichnung	Fass.punktNr.	Stockwerk	Anzahl Wochen 40-45 dB(A)	Anzahl Wochen 45-50 dB(A)	Anzahl Wochen > 50 dB(A)	Woche																																																							
						1	2	3	4	5	6	7	8	9	10	11	12	13	14	15	16	17	18	19	20	21	22	23	24	25	26	27	28	29	30	31	32	33	34	35	36	37	38	39	40	41	42	43	44	45	46	47	48	49	50	51	52	53	54	55	56
Malchower Weg 11	1	EG	-	-	-	21.4	27.8	17.6	23.0	18.2</																																																			

IO19 – Malchower Weg 12

IO20 – Malchower Weg 14



Beurteilungspegel Tag vor der Fassade  $L_{r,tag}$  in dB(A)

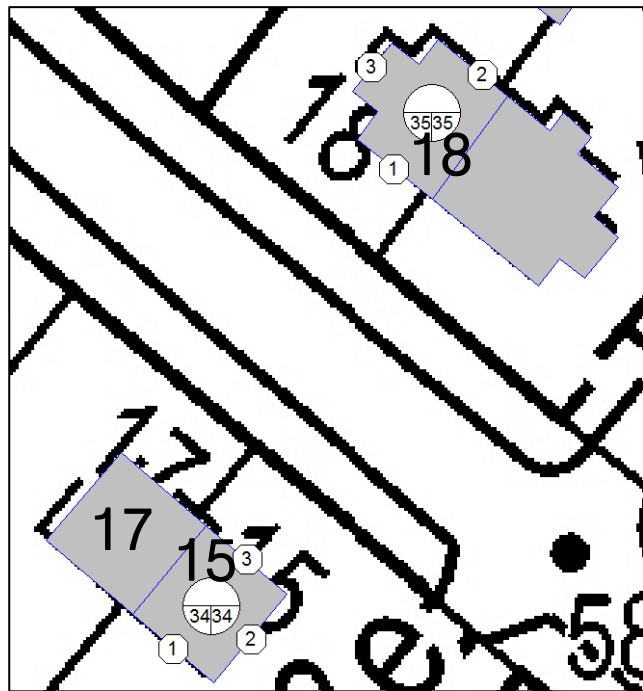
Bezeichnung	Fass.punktNr.	Stockwerk	Anzahl Wochen > 70 dB(A)	Woche																																																							
				1	2	3	4	5	6	7	8	9	10	11	12	13	14	15	16	17	18	19	20	21	22	23	24	25	26	27	28	29	30	31	32	33	34	35	36	37	38	39	40	41	42	43	44	45	46	47	48	49	50	51	52	53	54	55	56
Malchower Weg 12	1	EG	2	54.3	53.3	49.6	61.8	51.9	52.1	51.4	51.5	51.5	51.3	51.1	52.9	53.0	53.6	55.9	57.8	57.9	46.1	60.3	60.3	55.9	55.9	52.6	52.6	56.8	56.5	56.4	52.1	49.0	57.6	57.6	54.2	54.2	51.4	51.4	56.1	56.1	49.4	49.4	51.7	51.7	51.9	51.9	70.2	70.2	65.3	65.3	59.9	59.9	59.2	59.2	62.6	62.6	66.6	66.6	67.1
Malchower Weg 12	1	1.OG	2	57.2	56.4	53.1	61.8	53.1	53.2	52.6	52.8	52.6	52.2	52.1	54.2	54.9	55.8	56.9	57.8	58.0	48.3	60.6	60.6	56.2	56.2	53.4	53.4	57.3	56.8	56.7	52.8	50.3	58.2	58.2	54.7	54.7	53.1	53.1	59.2	59.2	51.0	51.0	53.1	53.1	53.2	53.2	70.6	70.6	65.8	65.8	60.8	60.8	59.5	59.5	62.9	62.9	66.9	66.9	67.4
Malchower Weg 12	2	1.OG	0	68.4	64.6	67.6	62.9	63.1	56.4	63.5	63.0	61.5	59.0	60.0	57.3	64.8	64.9	64.2	62.2	61.1	59.8	62.0	62.0	57.6	57.6	60.7	60.7	61.4	57.7	55.9	59.8	59.5	58.6	58.6	59.8	59.8	61.8	61.8	63.1	63.1	53.8	53.8	55.5	55.5	55.7	55.7	65.7	65.7	64.5	64.5	60.6	60.6	55.4	55.4	58.2	58.2	62.1	62.1	63.1
Malchower Weg 12	3	EG	0	65.7	62.4	64.4	59.8	61.1	54.7	61.3	60.0	58.1	56.8	56.8	55.6	62.5	61.6	60.7	59.3	58.5	57.8	56.8	56.8	52.5	52.5	57.4	57.4	57.4	52.1	47.7	56.4	56.4	37.9	37.9	57.2	57.2	59.6	59.6	59.6	59.6	53.6	53.6	50.7	50.7	53.9	53.9	54.1	54.1	56.6	56.6	56.4	56.4	50.6	50.6	49.7	49.7	49.6	49.6	45.0
Malchower Weg 12	3	1.OG	0	68.3	64.2	67.5	61.8	64.4	56.7	63.4	63.0	61.5	58.9	60.0	57.4	64.5	64.6	63.9	62.0	61.5	60.9	59.6	59.6	55.3	55.3	60.3	60.3	60.3	55.0	50.5	59.3	59.3	38.9	38.9	60.1	60.1	63.0	63.0	62.9	62.9	56.2	56.2	54.3	54.3	57.5	57.5	56.9	56.9	59.8	59.8	59.6	59.6	53.5	53.5	53.2	53.2	52.6	52.6	45.6
Malchower Weg 14	1	EG	0	47.2	44.2	46.3	48.1	44.0	40.6	42.6	42.3	41.8	40.2	40.5	41.4	43.9	44.3	45.2	45.3	45.2	40.5	46.5	46.5	42.1	42.1	41.7	41.7	44.0	42.6	42.2	40.9	39.7	42.4	42.4	43.9	43.9	43.0	43.0	43.9	43.9	42.1	42.1	41.6	41.6	41.0	41.0	55.4	55.4	51.7	51.7	46.4	46.4	45.7	45.7	48.1	48.1	51.8	51.8	52.4
Malchower Weg 14	1	1.OG	0	51.3	47.5	51.2	49.7	47.6	42.9	46.0	46.2	45.9	43.1	44.2	43.7	47.3	48.2	49.0	48.0	47.7	44.9	48.6	48.6	44.2	44.2	45.6	45.6	47.0	44.6	43.6	44.7	44.1	43.9	43.9	46.6	46.6	46.1	46.1	46.9	46.9	43.9	43.9	43.2	43.2	42.8	42.8	56.4	56.4	53.1	53.1	48.1	48.1	46.9	46.9	49.2	49.2	52.9	52.9	53.5
Malchower Weg 14	2	EG	0	55.2	52.5	55.8	61.5	53.4	51.1	51.6	52.8	53.1	51.1	52.0	51.6	52.9	54.8	57.2	58.0	58.0	49.5	60.0	60.0	55.6	55.6	53.5	53.5	56.9	56.2	56.0	52.8	50.7	56.7	56.7	54.6	54.6	49.8	49.8	54.6	54.6	48.4	48.4	50.6	50.6	50.8	50.8	69.9	69.9	64.8	64.8	59.4	59.4	58.8	58.8	62.2	62.2	66.2	66.2	66.7
Malchower Weg 14	2	1.OG	2	57.8	56.4	57.7	61.4	54.7	52.0	53.0	54.1	54.3	52.1	53.1	52.8	55.2	57.0	58.3	58.2	58.2	51.3	60.4	60.4	56.1	56.1	54.6	54.6	57.6	56.6	56.4	53.9	52.2	57.6	57.6	55.3	55.3	50.8	50.8	58.8	58.8	50.7	50.7	52.5	52.5	52.7	52.7	70.1	70.1	65.3	65.3	60.3	60.3	59.0	59.0	62.4	62.4	66.4	66.4	66.9
Malchower Weg 14	3	EG	0	65.4	61.9	64.1	59.4	60.8	55.2	60.7	59.6	57.9	56.4	56.5	56.1	61.8	61.2	60.4	58.8	57.9	57.2	56.1	56.1	51.8	51.8	56.7	56.7	56.7	51.4	47.0	55.7	55.7	37.6	37.6	57.4	57.4	60.1	60.1	59.9	59.9	56.7	56.7	53.9	53.9	56.8	56.8	55.3	55.3	57.6	57.6	57.5	57.5	54.4	54.4	53.2	53.2	52.2	52.2	44.8
Malchower Weg 14	3	1.OG	0	67.7	64.0	66.6	61.5	63.8	57.2	62.9	62.4	60.3	58.6	59.1	58.0	64.0	63.9	62.8	61.4	60.6	59.9	58.3	58.3	54.0	54.0	58.9	58.9	58.9	53.6	49.2	57.9	57.9	41.3	41.3	59.6	59.6	63.4	63.4	63.3	63.3	58.2	58.2	56.3	56.3	59.4	59.4	57.8	57.8	60.5	60.5	60.3	60.3	56.1	56.1	55.6	55.6	54.6	54.6	46.3
Malchower Weg 14	4	EG	0	64.7	61.3	63.1	58.8	59.4	54.1	60.0	58.8	57.1	55.6	55.6	55.1	61.2	60.3	59.5	57.6	56.2	55.3	54.7	54.7	50.4	50.4	55.3	55.3	55.3	50.0	45.7	54.3	54.3	37.8	37.8	56.4	56.4	59.8	59.8	59.6	59.6	56.9	56.9	51.5	51.5	51.6	51.6	54.8	54.8	57.1	57.1	57.3	57.3	52.9	52.9	46.3	46.3	46.1	46.1	45.2
Malchower Weg 14	4	1.OG	0	67.2	63.6	65.8	61.0	62.1	56.1	62.4	61.6	59.6	57.9	58.2	57.0	63.6	63.1	62.1	60.2	58.9	58.0	57.4	57.4	53.1	53.1	58.0	58.0	58.0	52.8	48.4	57.0	57.0	41.2	41.2	58.6	58.6	62.9	62.9	62.8	62.8	57.9	57.9	54.9	54.9	55.9	55.9	57.3	57.3	59.9	59.9	59.9	59.9	54.6	54.6	51.8	51.8	50.8	50.8	47.4
Malchower Weg 14	5	EG	0	50.9	48.4	48.2	46.9	45.7	40.9	46.9	44.8	41.9	42.5	41.4	42.0	48.2	46.5	44.7	44.4	43.6	41.4	43.5	43.5	39.2	39.2	41.1	41.1	42.2	39.4	38.3	40.1	39.7	39.1	39.1	43.2	43.2	46.6	46.6	47.0	47.0	42.4	42.4	41.6	41.6	41.9	41.9	50.5	50.5	48.5	48.5	45.4	45.4	42.6	42.6	43.9	43.9	46.8	46.8	47.3
Malchower Weg 14	5	1.OG	0	55.1	51.2	54.0	49.6	50.7	43.6	50.0	49.9	48.3	45.6	46.8	44.5	51.2	51.5	50.8	48.7	47.6	46.1	47.2	47.2	42.9	42.9	46.1	46.1	46.7	42.9	41.0	45.1	44.9	41.5	41.5	46.9	46.9	49.9	49.9	50.3	50.3	45.0	45.0	44.2	44.2	45.4	45.4	51.7	51.7	50.9	50.9	48.1	48.1	44.6	44.6	45.6	45.6	48.1	48.1	48.5
Malchower Weg 14	6	EG	0	55.1	49.0	56.2	52.3	51.5	44.9	48.6	50.1	51.1	45.9	48.6	45.6	49.9	52.3	54.0	52.0	51.1	48.6	51.9	51.9	47.5	47.5	49.7	49.7	50.7	47.8	46.5	48.8	48.3	46.1	46.1	49.4	49.4	44.3	44.3	46.6	46.6	42.8	42.8	43.0	43.0	42.5	42.5	58.1	58.1	56.6	56.6	49.5	49.5	48.7	48.7	51.2	51.2	55.0	55.0	56.1
Malchower Weg 14	6	1.OG	0	57.4	51.8	58.2	54.1	53.6	46.9	51.0	52.3	53.0	48.1	50.6	47.8	52.4	54.5	55.9	53.8	53.1	50.8	54.0	54.0	49.6	49.6	51.8	51.8	52.8	49.8	48.5	50.9	50.5	48.6	48.6	51.4	51.4	47.0	47.0	50.5	50.5	45.3	45.3	45.4	45.4	45.3	45.3	59.8	59.8	58.3	58.3	51.7	51.7	50.4	50.4	52.8	52.8	56.6	56.6	57.7

Innenpegel Tag  $L_{i,tag}$  in dB(A)

Bezeichnung	Fass.punktNr.	Stockwerk	Anzahl Wochen 40-45 dB(A)	Anzahl Wochen 45-50 dB(A)	Anzahl Wochen > 50 dB(A)	Woche																																																							
						1	2	3	4	5	6	7	8	9	10	11	12	13	14	15	16	17	18	19	20	21	22	23	24	25	26	27	28	29	30	31	32	33	34	35	36	37	38	39	40	41	42	43	44	45	46	47	48	49	50	51	52	53	54	55	56
Malchower Weg 12	1	EG	2	-	-	24.1	23.0	19.3	31.5	21.6	21.9	21.1	21.2	21.3	21.0	20.9	22.6	22.8	23.4	25.7	27.5	27.7	15.9	30.0	30.0	25.6	25.6	22.4	22.4	26.6	26.3	26.2	21.8	18.7	27.3	27.3	24.0	24.0	21.1	21.1	25.9	25.9	19.2	19.2	21.5	21.5	21.7	21.7	40.0	40.0	35.0	35.0	29.6	29.6	28.9	28.9	32.4	32.4	36.3	36.3	36.9
Malchower Weg 12	1	1.OG	2	-	-	27.0	26.2	22.8	31.6	22.9	23.0	22.4	22.6	22.4	22.0	21.8	24.0	24.7	25.5	26.6	27.6	27.8	18.1	30.3	30.3	25.9	25.9	23.2	23.2	27.0	26.6	26.4	22.6	20.0	27.9	27.9	24.4	24.4	22.8	22.8	29.0	29.0	20.8	20.8	22.8	22.8	23.0	23.0	40.3	40.3	35.6	35.6	30.6	30.6	29.3	29.3	32.7	32.7	36.7	36.7	37.2
Malchower Weg 12	2	1.OG	0	-	-	38.2	34.4	37.3	32.7	32.9	26.2	33.2	32.8	31.2	28.8	29.7	27.1	34.5	34.6	34.0	32.0	30.9	29.5	31.7	31.7	27.4	27.4	30.5	30.5	31.1	27.5	25.6	29.5	29.3	28.3	28.3	29.6	29.6	31.5	31.5	32.9	32.9	23.																		

IO21 – Malchower Weg 15

IO22 – Malchower Weg 18



Beurteilungspegel Tag vor der Fassade  $L_{r,tag}$  in dB(A)

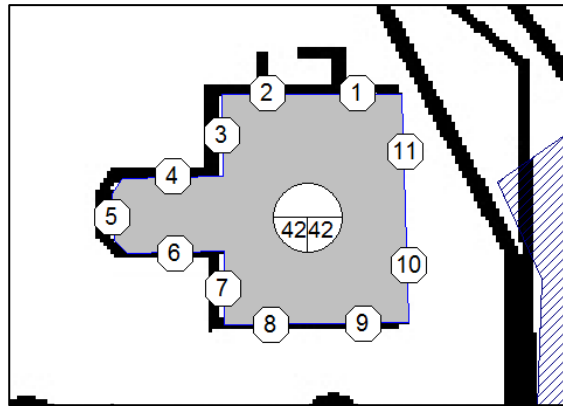
Bezeichnung	Fass.punktNr.	Stockwerk	Anzahl Wochen $\geq 70$ dB(A)	Woche																																																									
				1	2	3	4	5	6	7	8	9	10	11	12	13	14	15	16	17	18	19	20	21	22	23	24	25	26	27	28	29	30	31	32	33	34	35	36	37	38	39	40	41	42	43	44	45	46	47	48	49	50	51	52	53	54	55	56		
Malchower Weg 15	1	EG	0	50.4	57.2	47.6	51.7	47.7	47.2	47.4	47.3	47.1	47.1	47.0	48.2	52.0	54.0	53.7	46.7	46.7	37.8	55.6	55.6	51.2	51.2	47.2	47.2	52.0	51.9	51.9	46.8	42.7	57.2	57.2	45.7	45.7	45.9	45.9	55.7	55.7	49.8	49.8	52.7	52.7	52.7	52.7	50.6	50.6	57.5	57.5	52.4	52.4	45.7	45.7	45.9	45.9	49.5	49.5	52.7		
Malchower Weg 15	1	1.OG	0	52.4	58.2	49.5	53.8	49.3	48.5	48.9	48.8	48.6	48.4	48.4	49.5	53.3	55.2	54.8	49.2	49.2	40.3	57.0	57.0	52.6	52.6	48.7	48.7	53.4	53.3	53.2	48.3	44.4	58.4	58.4	47.6	47.6	47.8	47.8	56.8	56.8	51.1	51.1	54.0	54.0	53.9	53.9	53.2	53.2	63.8	63.8	58.7	58.7	55.8	55.8	54.3	54.3	56.5	56.5	59.7	59.7	60.0
Malchower Weg 15	2	EG	0	57.0	55.7	57.0	54.1	53.1	48.7	50.8	52.0	52.1	48.8	50.3	49.8	53.3	55.3	55.7	52.8	52.1	49.4	55.2	55.2	50.8	50.8	51.0	51.0	53.0	51.3	50.7	50.1	49.2	54.3	54.3	55.3	55.3	53.2	53.2	56.3	56.3	52.2	52.2	54.6	54.6	52.3	52.3	63.8	63.8	58.7	58.7	55.8	55.8	54.3	54.3	56.5	56.5	59.7	59.7	60.0		
Malchower Weg 15	2	1.OG	0	60.2	58.5	60.2	56.8	56.2	51.0	54.3	55.4	55.1	51.7	53.4	52.0	56.4	58.3	58.6	55.7	54.8	52.2	57.6	57.6	53.2	53.2	53.8	53.8	55.6	53.6	52.9	52.9	52.1	56.5	56.5	56.9	56.9	56.2	56.2	58.8	58.8	53.8	53.8	56.3	56.3	54.3	54.3	65.8	65.8	61.2	61.2	58.1	58.1	56.1	56.1	58.5	58.5	61.9	61.9	62.2		
Malchower Weg 15	3	EG	0	57.1	52.4	56.6	57.3	53.4	48.3	52.0	52.7	51.8	49.0	50.4	48.8	53.0	54.2	54.8	54.6	54.1	48.4	55.0	55.0	50.6	50.6	50.2	50.2	52.6	51.1	50.7	49.4	48.3	49.7	49.7	55.5	55.5	54.6	54.6	53.2	53.2	50.5	50.5	52.9	52.9	49.7	49.7	68.0	68.0	60.7	60.7	57.5	57.5	57.2	57.2	60.4	60.4	64.1	64.1	64.3		
Malchower Weg 15	3	1.OG	0	59.7	55.3	59.3	58.4	55.6	50.1	54.5	55.2	53.9	51.1	52.5	50.7	55.6	56.7	56.9	56.2	55.5	51.1	55.7	55.7	51.3	51.3	52.3	52.3	53.9	51.7	50.9	51.4	50.7	50.2	50.2	56.7	56.7	56.9	56.9	56.1	56.1	52.0	52.0	54.1	54.1	51.1	51.1	68.0	68.0	61.2	61.2	58.1	58.1	57.4	57.4	60.4	60.4	64.1	64.1	64.3		
Malchower Weg 18	1	EG	0	52.1	54.8	50.2	59.2	50.1	49.5	49.8	49.7	49.9	49.4	49.5	50.2	52.4	53.6	55.0	55.3	55.4	44.5	57.8	57.8	53.4	53.4	50.4	50.4	54.4	54.1	54.0	49.8	46.9	55.4	55.4	52.0	52.0	48.4	48.4	57.4	57.4	48.7	48.7	50.5	50.5	50.7	50.7	67.5	67.5	62.2	62.2	58.0	58.0	56.3	56.3	59.7	59.7	63.7	63.7	64.2		
Malchower Weg 18	1	1.OG	0	53.6	56.0	52.0	59.4	50.9	50.0	50.5	50.4	50.7	50.1	50.2	50.9	53.4	54.7	55.8	55.6	55.7	46.3	58.1	58.1	53.7	53.7	51.1	51.1	54.8	54.3	54.2	50.5	48.0	56.1	56.1	52.6	52.6	49.1	49.1	58.3	58.3	49.6	49.6	51.6	51.6	51.9	51.9	67.4	67.4	62.5	62.5	58.3	58.3	56.2	56.2	59.7	59.7	63.6	63.6	64.1		
Malchower Weg 18	1	2.OG	0	56.1	57.3	53.3	59.6	54.3	51.7	52.6	51.9	51.3	51.3	50.9	52.5	54.8	55.4	56.0	56.0	56.1	49.1	58.1	58.1	53.7	53.7	50.9	50.9	54.8	54.4	54.3	50.3	47.6	56.3	56.3	53.9	53.9	54.1	54.1	57.7	57.7	52.9	52.9	53.3	53.3	54.0	54.0	67.4	67.4	62.8	62.8	58.4	58.4	57.0	57.0	59.9	59.9	63.7	63.7	64.2		
Malchower Weg 18	2	EG	0	58.9	56.7	54.7	54.0	57.7	52.8	54.5	52.8	49.0	51.5	49.5	53.8	55.6	54.0	50.7	52.9	53.8	53.3	45.4	45.4	41.1	41.1	45.5	45.5	45.7	40.9	37.5	44.5	44.4	36.5	36.5	50.2	50.2	56.5	56.5	56.3	56.3	50.5	50.5	51.2	51.2	55.5	55.5	52.0	52.0	54.0	54.0	53.4	53.4	50.8	50.8	52.1	52.1	51.3	51.3	42.3		
Malchower Weg 18	2	1.OG	0	60.6	58.6	56.3	55.9	59.7	55.0	56.2	54.1	51.1	53.5	51.1	56.0	57.3	55.3	52.9	54.9	55.9	55.5	47.9	47.9	43.6	43.6	48.3	48.3	48.4	43.3	39.6	47.3	47.2	37.0	37.0	52.5	52.5	58.2	58.2	58.0	58.0	53.3	53.3	52.9	52.9	56.8	56.8	53.5	53.5	55.7	55.7	55.3	55.3	52.7	52.7	53.4	53.4	52.4	52.4	42.6		
Malchower Weg 18	2	2.OG	0	62.2	60.0	59.1	57.7	60.4	55.7	57.7	56.2	53.4	54.7	53.1	56.7	58.9	57.7	55.8	56.5	57.1	56.4	53.0	53.0	48.6	48.6	51.7	51.7	52.4	48.7	46.9	50.8	50.5	48.3	48.3	57.2	57.2	60.2	60.2	60.2	60.2	58.3	58.3	56.9	56.9	57.9	57.9	58.2	58.2	59.4	59.4	58.5	58.5	56.6	56.6	55.4	55.4	54.5	54.5	52.0		
Malchower Weg 18	3	EG	0	45.7	43.8	43.7	43.1	42.8	38.4	41.0	40.4	38.0	38.0	37.6	39.4	42.4	42.6	41.4	41.0	41.2	39.1	41.7	41.7	37.3	37.3	38.1	38.1	39.8	37.7	37.0	37.2	36.5	39.3	39.3	41.2	41.2	42.8	42.8	43.3	43.3	40.8	40.8	40.5	40.5	41.3	41.3	48.8	48.8	45.8	45.8	42.7	42.7	41.2	41.2	42.5	42.5	45.2	45.2	45.4		
Malchower Weg 18	3	1.OG	0	46.1	44.3	44.0	43.4	43.1	38.8	41.4	40.8	38.4	38.4	38.0	39.9	42.9	43.0	41.7	41.3	41.4	39.3	41.9	41.9	37.5	37.5	38.3	38.3	40.0	37.9	37.2	37.4	36.7	39.5	39.5	41.4	41.4	43.2	43.2	44.1	44.1	41.1	41.1	40.9	40.9	41.7	41.7	49.0	49.0	46.2	46.2	43.2	43.2	41.5	41.5	42.8	42.8	45.4	45.4	45.6		
Malchower Weg 18	3	2.OG	0	55.1	53.7	52.8	52.3	52.7	48.9	50.0	49.1	47.9	47.8	47.0	50.0	51.9	51.9	51.2	50.4	50.7	49.0	50.7	50.7	46.3	46.3	47.1	47.1	48.8	46.7	46.0	46.2	45.5	48.7	48.7	50.9	50.9	53.0	53.0	55.4	55.4	52.0	52.0	50.8	50.8	51.5	51.5	57.3	57.3	55.6	55.6	53.6	53.6	50.9	50.9	51.3	51.3	53.5	53.5	53.5		

Innenpegel Tag  $L_{i,tag}$  in dB(A)

Bezeichnung	Fass.punktNr.	Stockwerk	Anzahl Wochen 40-45 dB(A)	Anzahl Wochen 45-50 dB(A)	Anzahl Wochen $\geq 50$ dB(A)	Woche																																																							
						1	2	3	4	5	6	7	8	9	10	11	12	13	14	15	16	17	18	19	20	21	22	23	24	25	26	27	28	29	30	31	32	33	34	35	36	37	38	39	40	41	42	43	44	45	46	47	48	49	50	51	52	53	54	55	56
Malchower Weg 15	1	EG	-	-	-	20.1	27.0	17.4	21.5	17.5	16.9	17.1	17.0	16.9	16.8	16.8	17.9	21.7	23.8	23.4	16.5	16.5	7.5	25.4	25.4	21.0	21.0	17.0	17.0	21.8	21.7	21.7	16.6	12.5	26.9	26.9	15.5	15.5	15.7	15.7	25.5	25.5	19.6	19.6	22.5	22.5	22.5	22.5	20.3	20.3	27.3	27.3	22.1	22.1	15.4	15.4	15.7	15.7	19.3	19.3	22.5
Malchower Weg 15	1	1.OG	-	-	-	22.2	28.0	19.2	23.6	19.0	18.2	18.7	18.6	18.4	18.2	18.2	19.3	23.0	25.0	24.6	19.0	18.9	10.1	26.7	26.7	22.3	22.3	18.5	18.5	23.1	23.0	23.0	18.0	14.2	28.2	28.2	17.4	17.4	17.5	17.5	26.6	26.6	20.9	20.9	23.8	23.8	23.7	23.7	23.0	23.0	28.6	28.6	23.4	23.4	17.3	17.3	17.8	17.8	21.4	21.4	24.2
Malchower Weg 15	2	EG	-	-	-	26.7	25.5	26.7	23.9	22.9	18.4	20.6	21.7	21.9	18.5	20.1	19.5	23.0	25.1	25.4	22.6	21.8	19.2	24.9	24.9	20.6	20.6	20.7	20.7	22.7	21.0	20.4	19.9	19.0	24.0	24.0	25.0	25.0	23.0	23.0	26.1	26.1	21.9	21.9	24.4	24.4	22.1	22.1	33.5	33.5	28.5	28.5	25.6	25.6	24.0	24.0	26.2	26.2	29.5	29.5	29.8
Malchower Weg 15	2	1.OG	-	-	-	30.0	28.3	29.9	26.6	26.0	20.8	24.1	25.2	24.9	21.4	23.2	21.8	26.1	28.1	28.3	25.5	24.6	22.0	27.3	27.3	23.0	23.0	23.5	23.5	25.3	23.4	22.7	22.7	21.9	26.3	26.3	26.6	26.6	26.0	26.0	28.6	28.6	23.5	23.5	26.1	26.1	24.0	24.0	35.6	35.6	31.0	31.0	27.8	27.8	25.9	25.9	28.3	28.3	31.6	31.6	32.0
Malchower Weg 15	3	EG	-	-	-	26.8	22.2	26.4	27.0	23.1	18.0	21.8	22.5	21.6	18.8	20.2	18.5	22.7	23.9	24.6	24.4	23.9	18.2	24.8	24.8	20.4	20.4	20.0	20.0	22.3	20.9	20.4	19.2	18.0	19.5	19.5	25.3	25.3	24.4	24.4	24.																				



IO23 – Malchower Weg 5



Beurteilungspegel Tag vor der Fassade  $L_{r,tag}$  in dB(A)

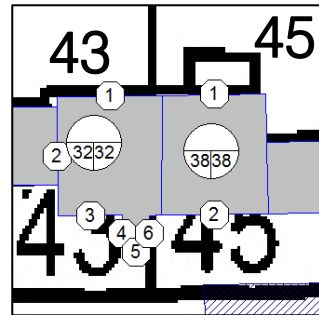
Bezeichnung	Fass.punktNr.	Stockwerk	Anzahl Wochen ^ 70 dB(A)	Woche																																																							
				1	2	3	4	5	6	7	8	9	10	11	12	13	14	15	16	17	18	19	20	21	22	23	24	25	26	27	28	29	30	31	32	33	34	35	36	37	38	39	40	41	42	43	44	45	46	47	48	49	50	51	52	53	54	55	56
Malchower Weg 5	1	EG	5	63.5	61.7	60.3	60.2	57.5	59.6	56.7	55.6	53.6	56.1	52.9	60.8	58.1	57.8	57.0	57.6	56.2	54.0	56.5	56.5	52.1	52.1	53.4	53.4	54.8	52.4	51.5	52.6	52.0	51.4	51.4	58.0	58.0	60.5	60.5	60.2	60.2	56.7	56.7	56.7	56.7	54.9	54.9	75.1	75.1	69.7	69.7	64.8	64.8	64.4	64.4	67.6	67.6	71.4	71.4	71.9
Malchower Weg 5	1	1.OG	5	65.0	62.9	62.0	61.3	59.5	60.6	58.5	57.6	55.4	57.3	54.7	61.7	59.8	59.5	58.5	58.8	57.7	55.9	57.4	57.4	53.0	53.0	55.1	55.1	56.2	53.3	52.0	54.2	53.7	51.6	51.6	58.8	58.8	62.2	62.2	61.9	61.9	57.5	57.5	57.2	57.2	56.6	56.6	75.3	75.3	70.0	70.0	65.3	65.3	64.6	64.6	67.7	67.7	71.6	71.6	72.0
Malchower Weg 5	1	2.OG	7	65.8	63.7	63.7	62.1	62.1	61.2	59.8	59.0	57.6	58.3	56.4	62.3	60.9	60.7	60.6	60.6	60.1	58.9	59.0	59.0	54.6	54.6	57.3	57.3	58.1	54.8	53.2	56.4	56.1	52.5	52.5	59.9	59.9	63.7	63.7	63.5	63.5	58.7	58.7	57.9	57.9	59.4	59.4	75.3	75.3	70.1	70.1	65.6	65.6	64.7	64.7	67.8	67.8	71.6	71.6	72.0
Malchower Weg 5	2	EG	2	62.7	60.7	59.2	59.0	57.3	58.4	56.1	55.2	52.6	55.1	52.2	59.6	57.6	57.2	55.6	56.4	55.3	53.4	54.2	54.2	49.8	49.8	51.9	51.9	53.0	50.1	48.8	51.0	50.5	48.4	48.4	55.8	55.8	59.9	59.9	59.6	59.6	55.2	55.2	54.3	54.3	53.7	53.7	73.1	73.1	67.6	67.6	63.0	63.0	62.3	62.3	65.5	65.5	69.4	69.4	69.8
Malchower Weg 5	2	1.OG	3	64.3	62.0	61.1	60.4	59.3	59.5	58.0	57.4	54.2	56.5	54.1	60.6	59.4	59.2	57.2	58.0	57.0	55.3	55.6	55.6	51.3	51.3	53.7	53.7	54.6	51.5	50.0	52.8	52.4	49.1	49.1	56.8	56.8	61.7	61.7	61.4	61.4	56.1	56.1	54.9	54.9	55.4	55.4	73.5	73.5	68.0	68.0	63.7	63.7	62.7	62.7	65.9	65.9	69.8	69.8	70.2
Malchower Weg 5	2	2.OG	5	65.2	62.9	62.8	61.6	61.7	60.4	59.3	58.4	56.9	57.6	55.8	61.4	60.4	60.1	59.7	59.9	59.6	58.3	57.7	57.7	53.3	53.3	56.3	56.3	57.0	53.4	51.6	55.3	55.0	50.4	50.4	58.4	58.4	63.1	63.1	62.9	62.9	57.2	57.2	55.7	55.7	58.3	58.3	74.1	74.1	68.5	68.5	64.5	64.5	63.3	63.3	66.5	66.5	70.3	70.3	70.7
Malchower Weg 5	3	EG	0	50.2	48.4	47.1	52.1	46.7	45.4	45.4	45.2	43.6	43.9	43.2	46.3	46.8	47.1	47.5	48.6	48.6	42.2	50.8	50.8	46.4	46.4	44.2	44.2	47.7	47.0	46.8	43.5	41.4	46.9	46.9	54.3	54.3	51.1	51.1	48.6	48.6	50.0	50.0	53.2	53.2	48.9	48.9	65.6	65.6	63.4	63.4	56.2	56.2	56.5	56.5	58.8	58.8	62.3	62.3	63.3
Malchower Weg 5	3	1.OG	0	50.6	48.8	47.5	54.0	47.3	46.3	46.4	46.1	44.7	45.0	44.4	47.1	47.6	47.8	48.7	50.3	50.3	42.2	52.7	52.7	48.3	48.3	45.5	45.5	49.4	49.0	48.9	44.9	42.3	48.6	48.6	56.5	56.5	52.9	52.9	49.3	49.3	51.7	51.7	55.3	55.3	50.6	50.6	68.5	68.5	64.5	64.5	58.3	58.3	58.6	58.6	61.3	61.3	64.8	64.8	65.5
Malchower Weg 5	3	2.OG	2	53.2	51.0	51.1	56.7	50.0	48.4	49.2	49.2	47.5	47.6	47.3	49.2	50.5	50.9	51.7	53.2	53.0	44.6	55.6	55.6	51.2	51.2	48.4	48.4	52.3	51.9	51.8	47.8	45.1	51.4	51.4	59.5	59.5	55.8	55.8	51.9	51.9	53.3	53.3	58.0	58.0	53.3	53.3	71.8	71.8	65.9	65.9	61.1	61.1	61.4	61.4	64.4	64.4	68.0	68.0	68.4
Malchower Weg 5	4	EG	0	53.8	50.4	51.9	52.5	49.6	45.6	48.1	49.2	47.0	45.2	46.2	46.6	49.5	50.8	49.8	49.4	50.1	46.6	51.5	51.5	47.2	47.2	47.8	47.8	49.6	47.6	46.8	47.0	46.2	46.8	46.8	54.2	54.2	51.0	51.0	49.2	49.2	49.8	49.8	52.6	52.6	49.2	49.2	65.3	65.3	61.7	61.7	55.6	55.6	55.7	55.7	58.2	58.2	61.8	61.8	62.5
Malchower Weg 5	4	1.OG	0	54.8	51.2	53.1	54.2	50.7	46.8	49.3	50.3	48.3	46.5	47.4	47.7	50.5	51.8	51.2	51.0	51.8	48.2	53.4	53.4	49.0	49.0	49.6	49.6	51.4	49.4	48.7	48.7	47.9	48.2	48.2	56.5	56.5	52.9	52.9	50.2	50.2	51.7	51.7	54.9	54.9	51.2	51.2	68.1	68.1	63.0	63.0	57.8	57.8	58.1	58.1	60.8	60.8	64.4	64.4	64.9
Malchower Weg 5	4	2.OG	2	58.4	54.3	57.6	57.2	54.6	50.2	52.7	53.9	52.2	50.0	51.2	51.0	53.9	55.5	55.3	54.9	55.4	52.4	56.8	56.8	52.4	52.4	53.5	53.5	55.0	52.8	51.9	52.6	51.9	51.2	51.2	59.8	59.8	56.6	56.6	54.1	54.1	53.7	53.7	57.8	57.8	53.7	53.7	71.5	71.5	64.8	64.8	60.8	60.8	61.0	61.0	64.0	64.0	67.6	67.6	67.9
Malchower Weg 5	4	EG	3	57.3	57.3	51.1	54.1	51.1	49.7	49.9	50.1	49.6	49.3	49.3	52.0	54.9	56.1	53.9	49.6	49.9	44.5	55.9	55.9	51.5	51.5	48.3	48.3	52.5	52.1	52.0	47.8	44.8	55.4	55.4	53.1	53.1	50.5	50.5	58.5	58.5	53.2	53.2	54.8	54.8	53.4	53.4	62.3	62.3	74.6	74.6	63.5	63.5	63.0	63.0	63.2	63.2	67.1	67.1	70.7
Malchower Weg 5	5	1.OG	3	57.3	57.4	51.2	54.3	51.5	49.9	50.1	50.2	49.7	49.5	49.5	52.2	55.0	56.2	54.1	50.0	50.3	45.0	56.3	56.3	51.9	51.9	48.6	48.6	52.8	52.5	52.4	48.1	45.0	55.5	55.5	55.4	55.4	52.1	52.1	58.5	58.5	54.7	54.7	56.4	56.4	54.3	54.3	64.7	64.7	74.6	74.6	63.7	63.7	63.3	63.3	63.7	63.7	67.5	67.5	70.9
Malchower Weg 5	5	2.OG	3	57.8	57.8	53.1	55.0	51.8	50.4	50.8	51.3	50.3	50.0	50.1	52.5	55.3	56.6	54.7	51.1	50.9	45.4	57.3	57.3	52.9	52.9	49.9	49.9	53.9	53.6	53.5	49.3	46.5	56.1	56.1	57.6	57.6	54.2	54.2	58.8	58.8	55.0	55.0	57.9	57.9	54.5	54.5	67.4	67.4	74.3	74.3	63.8	63.8	63.5	63.5	64.2	64.2	67.9	67.9	71.0
Malchower Weg 5	6	EG	3	60.0	64.0	54.0	58.1	54.4	54.3	54.2	54.2	54.1	54.2	54.1	56.1	59.6	61.4	60.2	52.3	52.3	40.2	61.8	61.8	57.4	57.4	53.2	53.2	58.1	58.1	58.1	52.8	48.4	62.6	62.6	52.5	52.5	51.3	51.3	64.2	64.2	56.5	56.5	58.8	58.8	58.6	58.6	62.2	62.2	77.4	77.4	66.6	66.6	65.5	65.5	65.6	65.6	69.5	69.5	73.4
Malchower Weg 5	6	1.OG	3	59.9	64.0	53.9	58.3	54.4	54.3	54.3	54.2	54.2	54.1	56.1	59.6	61.4	60.2	52.7	52.7	40.1	61.9	61.9	57.5	57.5	53.3	53.3	58.2	58.2	58.2	52.9	48.4	62.5	62.5	52.7	52.7	51.3	51.3	64.1	64.1	56.4	56.4	58.7	58.7	58.4	58.4	62.5	62.5	77.4	77.4	66.5	66.5	65.5	65.5	65.6	65.6	69.6	69.6	73.4	
Malchower Weg 5	6	2.OG	3	59.9	64.0	54.2	59.2	54.8	54.6	54.5	54.4	54.4	54.4	54.3	56.3	59.7	61.4	60.4	54.0	54.0	42.7	62.2	62.2	57.8	57.8	53.7	53.7	58.6	58.5	58.5	53.2	48.9	62.7	62.7	54.2	54.2	52.5	52.5	64.0	64.0	57.1	57.1	59.0	59.0	58.7	58.7	63.8	63.8	77.0	77.0	66.3	66.3	65.2	65.2	65.4	65.4	69.3	69.3	73.1
Malchower Weg 5	7	EG	3	58.7	56.6	49.7	54.0	51.4	50.2	49.9	49.7	49.6	49.7	49.5	53.2	55.8	56.5	53.0	49.2	49.5	43.7	54.8	54.8	50.4	50.4	46.5	46.5	51.2	51.0	51.0	46.0	42.1	54.2	54.2	50.0	50.0	49.0	49.0	57.9	57.9	51.5	51.5	52.3	52.3	51.5	51.5	61.3	61.3	77.4	77.4	65.8	65.8	65.6	65.6	65.7	65.7	69.6	69.6	73.5
Malchower Weg 5	7	1.OG	3	58.6	56.7	49.7	54.3	52.1	50.3	50.0	49.8	49.7	49.9	49.7	53.2	55.8	56.5	53.1	49.7	50.2	45.1	55.1	55.1	50.7	50.7	46.8	46.8	51.4	51.3	51.3	46.3	42.4	54.4	54.4	50.1	50.1	49.5	49.5	57.9	57.9	51.6	51.6	52.4	52.4	51.5	51.5	61.6	61.6	77.2	77.2	65.6	65.6	65.4	65.4	65.5	65.5	69.5	69.5	73.3
Malchower Weg 5	7	2.OG	3	58.7	57.2	50.6	55.0	52.4	50.8	50.5	50.3	50.1	50.2	50.0	53.5	56.0	56.7	53.7	50.6	50.9	45.7	55.6	55.6	51.2	51.2	47.5	47.5	52.0	51.9	51.8	47.0	43.4	54.8	54.8	51.1	51.1	50.5	50.5	58.2	58.2	52.3	52.3	53.0	53.0	52.1	52.1	62.4	62.4	76.8	76.8	65.3	65.3	65.0	65.0	65.2	65.2	69.2	69.2	72.9
Malchower Weg 5	8	EG	13																																																								

Innenpegel Tag  $L_{i,tag}$  in dB(A)

Bezeichnung	FaßpunktNr.	Stockwerk	Anzahl Wochen 40-45 dB(A)	Anzahl Wochen 45-50 dB(A)	Anzahl Wochen > 50 dB(A)	Woche																																																									
						1	2	3	4	5	6	7	8	9	10	11	12	13	14	15	16	17	18	19	20	21	22	23	24	25	26	27	28	29	30	31	32	33	34	35	36	37	38	39	40	41	42	43	44	45	46	47	48	49	50	51	52	53	54	55	56		
Malchower Weg 5	1	EG	-	-	-	27.4	25.6	24.2	24.1	21.4	23.5	20.6	19.5	17.5	19.9	16.8	24.7	22.0	21.7	20.9	21.5	20.0	17.9	20.3	20.3	16.0	16.0	17.3	17.3	18.7	16.3	15.4	16.4	15.8	15.3	15.3	21.8	21.8	24.4	24.4	24.0	24.0	20.5	20.5	20.5	20.5	18.8	18.8	39.0	39.0	33.6	33.6	28.7	28.7	28.3	28.3	31.4	31.4	35.3	35.3	35.8		
Malchower Weg 5	1	1.OG	-	-	-	28.8	26.8	25.8	25.1	23.3	24.4	22.4	21.5	19.2	21.2	18.5	25.6	23.7	23.4	22.4	22.7	21.6	19.8	21.3	21.3	16.9	16.9	19.0	19.0	20.0	17.2	15.9	18.1	17.6	15.5	15.5	22.7	22.7	26.1	26.1	25.8	25.8	21.4	21.4	21.1	21.1	20.5	20.5	39.2	39.2	33.8	33.8	29.1	29.1	28.5	28.5	31.6	31.6	35.5	35.5	35.9		
Malchower Weg 5	1	2.OG	-	-	-	29.7	27.6	27.5	26.0	26.0	25.1	23.7	22.9	21.4	22.2	20.3	26.2	24.8	24.6	24.5	24.4	24.0	22.8	22.8	22.8	18.5	18.5	21.2	21.2	22.0	18.6	17.0	20.3	19.9	16.4	16.4	23.7	23.7	27.6	27.6	27.4	27.4	22.6	22.6	21.8	21.8	23.3	23.3	39.1	39.1	34.0	34.0	29.5	29.5	28.6	28.6	31.7	31.7	35.5	35.5	35.9		
Malchower Weg 5	2	EG	-	-	-	26.6	24.5	23.1	22.9	21.2	22.3	20.0	19.1	16.5	18.9	16.1	23.5	21.5	21.1	19.5	20.3	19.1	17.3	18.1	18.1	13.7	13.7	15.8	15.8	16.8	14.0	12.7	14.9	14.4	12.3	12.3	19.6	19.6	23.7	23.7	23.5	23.5	19.0	19.0	18.1	18.1	17.6	17.6	37.0	37.0	31.4	31.4	26.9	26.9	26.2	26.2	29.4	29.4	33.3	33.3	33.7		
Malchower Weg 5	2	1.OG	-	-	-	28.1	25.9	24.9	24.3	23.2	23.3	21.9	21.2	18.1	20.3	18.0	24.5	23.2	23.0	21.1	21.9	20.9	19.2	19.5	19.5	15.1	15.1	17.6	17.6	18.5	15.3	13.9	16.6	16.3	13.0	13.0	20.7	20.7	25.5	25.5	25.3	25.3	19.9	19.9	18.7	18.7	19.3	19.3	37.4	37.4	31.9	31.9	27.6	27.6	26.6	26.6	29.8	29.8	33.7	33.7	34.1		
Malchower Weg 5	2	2.OG	-	-	-	29.0	26.8	26.6	25.5	25.6	24.2	23.2	22.3	20.7	21.5	19.7	25.3	24.3	23.9	23.6	23.8	23.5	22.2	21.5	21.5	17.2	17.2	20.1	20.1	20.8	17.3	15.5	19.2	18.9	14.3	14.3	22.3	22.3	27.0	27.0	26.8	26.8	21.1	21.1	19.6	19.6	22.2	22.2	37.9	37.9	32.4	32.4	28.4	28.4	27.2	27.2	30.4	30.4	34.2	34.2	34.6		
Malchower Weg 5	3	EG	-	-	-	14.0	12.3	11.0	16.0	10.6	9.3	9.3	9.0	7.5	7.8	7.1	10.2	10.7	10.9	11.3	12.4	12.5	6.1	14.6	14.6	10.3	10.3	8.1	8.1	11.5	10.9	10.7	7.4	5.3	10.7	10.7	18.1	18.1	15.0	15.0	12.5	12.5	13.9	13.9	17.0	17.0	12.8	12.8	29.5	29.5	27.3	27.3	20.1	20.1	20.3	20.3	22.6	22.6	26.2	26.2	27.2		
Malchower Weg 5	3	1.OG	-	-	-	14.4	12.7	11.4	17.9	11.2	10.1	10.3	10.0	8.6	8.9	8.3	11.0	11.5	11.6	12.6	14.2	14.1	6.1	16.6	16.6	12.2	12.2	9.4	9.4	13.3	12.9	12.7	8.8	6.2	12.4	12.4	20.4	20.4	16.8	16.8	13.1	13.1	15.6	15.6	19.2	19.2	14.5	14.5	32.3	32.3	28.3	28.3	22.2	22.2	22.5	22.5	25.1	25.1	28.7	28.7	29.4		
Malchower Weg 5	3	2.OG	-	-	-	17.1	14.9	15.0	20.6	13.8	12.3	13.1	13.0	11.4	11.5	11.2	13.1	14.3	14.8	15.5	17.0	16.9	8.4	19.5	19.5	15.1	15.1	12.2	12.2	16.2	15.8	15.6	11.7	8.9	15.2	15.2	23.4	23.4	19.7	19.7	15.8	15.8	17.2	17.2	21.9	21.9	17.2	17.2	35.7	35.7	29.8	29.8	25.0	25.0	25.3	25.3	28.3	28.3	31.9	31.9	32.3		
Malchower Weg 5	4	EG	-	-	-	17.7	14.2	15.8	16.4	13.5	9.5	12.0	13.1	10.8	9.1	10.1	10.5	13.3	14.7	13.7	13.3	14.0	10.5	15.4	15.4	11.0	11.0	11.7	11.7	13.4	11.4	10.7	10.8	10.1	10.7	10.7	18.1	18.1	14.9	14.9	13.1	13.1	13.6	13.6	16.5	16.5	13.1	13.1	29.2	29.2	25.6	25.6	19.4	19.4	19.6	19.6	22.1	22.1	25.6	25.6	26.3		
Malchower Weg 5	4	1.OG	-	-	-	18.7	15.1	16.9	18.0	14.6	10.7	13.2	14.2	12.1	10.3	11.3	11.5	14.4	15.7	15.0	14.9	15.7	12.1	17.2	17.2	12.9	12.9	13.4	13.4	15.2	13.3	12.6	12.6	11.8	12.1	12.1	20.4	20.4	16.8	16.8	14.1	14.1	15.5	15.5	18.8	18.8	15.0	15.0	32.0	32.0	26.9	26.9	21.7	21.7	22.0	22.0	24.7	24.7	28.3	28.3	28.7		
Malchower Weg 5	4	2.OG	-	-	-	22.2	18.2	21.5	21.1	18.5	14.1	16.6	17.8	16.1	13.8	15.1	14.9	17.7	19.4	19.2	18.7	19.3	16.3	20.6	20.6	16.3	16.3	17.3	17.3	18.9	16.6	15.8	16.5	15.8	15.1	15.1	23.7	23.7	20.5	20.5	18.0	18.0	17.6	17.6	21.7	21.7	17.6	17.6	35.4	35.4	28.7	28.7	24.7	24.7	24.9	24.9	27.9	27.9	31.5	31.5	31.8		
Malchower Weg 5	5	EG	-	-	-	21.2	21.2	15.0	18.0	15.0	13.6	13.8	14.0	13.4	13.2	13.2	15.9	18.8	20.0	17.8	13.5	13.8	8.4	19.8	19.8	15.4	15.4	12.2	12.2	16.3	16.0	15.9	11.7	8.7	19.3	19.3	17.0	17.0	14.3	14.3	22.4	22.4	17.0	17.0	18.6	18.6	17.3	17.3	26.1	26.1	38.4	38.4	27.3	27.3	26.8	26.8	27.1	27.1	30.9	30.9	34.6		
Malchower Weg 5	5	1.OG	-	-	-	21.2	21.3	15.1	18.2	15.4	13.8	14.0	14.1	13.5	13.4	13.3	16.1	18.9	20.0	17.9	13.9	14.2	8.9	20.1	20.1	15.7	15.7	12.5	12.5	16.7	16.4	16.3	12.0	8.9	19.4	19.4	19.2	19.2	16.0	16.0	22.3	22.3	18.5	18.5	20.3	20.3	18.2	18.2	28.6	28.6	38.5	38.5	27.6	27.6	27.2	27.2	27.6	27.6	31.3	31.3	34.8		
Malchower Weg 5	5	2.OG	-	-	-	21.7	21.6	17.0	18.9	15.7	14.3	14.7	15.1	14.2	13.8	14.0	16.4	19.2	20.5	18.6	15.0	14.8	9.3	21.2	21.2	16.8	16.8	13.8	13.8	17.8	17.4	17.3	13.2	10.4	20.0	20.0	21.5	21.5	18.1	18.1	22.7	22.7	18.9	18.9	21.7	21.7	18.4	18.4	31.3	31.3	38.2	38.2	27.7	27.7	27.4	27.4	28.1	28.1	31.8	31.8	34.9		
Malchower Weg 5	6	EG	2	-	-	23.9	27.8	17.8	21.9	18.3	18.2	18.1	18.1	18.0	18.0	18.0	20.0	23.5	25.3	24.1	16.2	16.2	4.1	25.7	25.7	21.3	21.3	17.1	17.1	22.0	22.0	22.0	16.7	12.2	26.5	26.5	16.3	16.3	15.1	15.1	28.1	28.1	20.3	20.3	22.7	22.7	22.5	22.5	26.1	26.1	41.3	41.3	30.4	30.4	29.3	29.3	29.4	29.4	33.4	33.4	37.3		
Malchower Weg 5	6	1.OG	2	-	-	23.8	27.8	17.8	22.2	18.3	18.2	18.1	18.1	18.0	18.1	18.0	20.0	23.5	25.2	24.1	16.5	16.6	4.0	25.8	25.8	21.4	21.4	17.2	17.2	22.1	22.1	22.1	16.8	12.3	26.4	26.4	16.6	16.6	15.2	15.2	27.9	27.9	20.3	20.3	22.5	22.5	22.3	22.3	26.4	26.4	41.3	41.3	30.4	30.4	29.4	29.4	29.5	29.5	33.4	33.4	37.3		
Malchower Weg 5	6	2.OG	2	-	-	23.8	27.9	18.1	23.0	18.7	18.5	18.4	18.3	18.2	18.3	18.2	20.2	23.5	25.3	24.3	17.8	17.8	6.6	26.1	26.1	21.7	21.7	17.5	17.5	22.4	22.4	22.4	17.1	12.8	26.5	26.5	18.1	18.1	16.4	16.4	27.8	27.8	20.9	20.9	22.9	22.9	22.6	22.6	27.6	27.6	40.9	40.9	30.2	30.2	29.1	29.1	29.3	29.3	33.2	33.2	36.9		
Malchower Weg 5	7	EG	2	-	-	22.6	20.5	13.6	17.9	15.3	14.0	13.8	13.6	13.5	13.6	13.4	17.0	19.7	20.4	16.8	13.1	13.4	7.6	18.6	18.6	14.2	14.2	10.3	10.3	15.0	14.9	14.9	9.9	6.0	18.1	18.1	13.8	13.8	12.8	12.8	21.8	21.8	15.4	15.4	16.2	16.2	15.4	15.4	25.2	25.2	41.3	41.3	29.7	29.7	29.4	29.4	29.5	29.5	33.5	33.5	37.4		
Malchower Weg 5	7	1.OG	2	-	-	22.5	20.6	13.6	18.2	16.0	14.2	13.9	13.7	13.6	13.7	13.5	17.1	19.7	20.4	17.0	13.6	14.1	8.9	18.9	18.9	14.5	14.5	10.6	10.6	15.3	15.2	15.2	10.2	6.2	18.2	18.2	14.0	14.0	14.0	14.0	13.4	13.4	21.8	21.8	15.5	15.5	16.2	16.2	15.4	15.4	25.4	25.4	41.1	41.1	29.5	29.5	29.2	29.2	29.4	29.4	33.3	33.3	37.2
Malchower Weg 5	7	2.OG	2	-	-	22.6	21.1	14.5	18.9	16.3	14.7	14.4	14.1	14.0	14.1	13.8	17.3	19.9	20.6	17.6	14.5	14.8	9.5	19.5	19.5	15.1	15.1	11.4	11.4	15.9	15.7	15.7	10.9	7.3	18.7	18.7	14.9	14.9	14.3	14.3	22.1	22.1	16.2	16.2	16.8	16.8	16.0	16.0	26.3	26.3	40.7	40.7	29.2	29.2	28.9	28.9	29.1	29.1	33.0	33.0	36.8		
Malchower Weg 5	8</																																																														

IO24 – Seefelder Str. 45

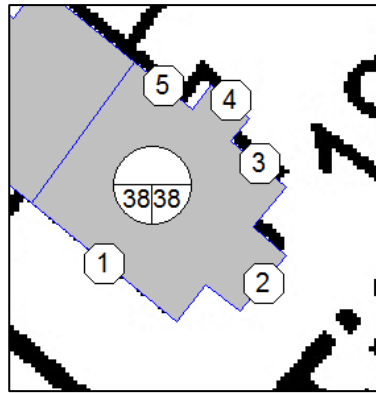
IO25 – Seefelder Str. 43



Beurteilungspegel Tag vor der Fassade  $L_{r,tag}$  in dB(A)

Bezeichnung	Fass.punktNr.	Stockwerk	Anzahl Wochen > 70 dB(A)	Woche																																																							
				1	2	3	4	5	6	7	8	9	10	11	12	13	14	15	16	17	18	19	20	21	22	23	24	25	26	27	28	29	30	31	32	33	34	35	36	37	38	39	40	41	42	43	44	45	46	47	48	49	50	51	52	53	54	55	56
Seefelder Str. 45	1	EG	0	55.5	54.5	49.8	53.1	53.8	52.1	50.1	47.5	45.8	49.1	45.5	53.2	51.3	49.1	48.4	50.5	51.1	49.8	48.9	48.9	44.5	44.5	44.2	44.2	46.5	45.0	44.5	43.4	42.3	45.1	45.1	51.1	51.1	55.8	55.8	55.6	55.6	52.8	52.8	52.0	52.0	50.3	50.3	64.0	64.0	60.2	60.2	56.2	56.2	54.9	54.9	56.9	56.9	60.3	60.3	60.9
Seefelder Str. 45	1	1.OG	0	57.6	56.5	51.5	54.7	55.5	54.2	52.1	49.4	47.1	51.0	47.1	55.2	53.3	50.9	49.7	52.1	52.6	51.4	49.8	49.8	45.5	45.5	45.3	45.3	47.5	45.9	45.4	44.5	43.5	46.4	46.4	51.6	51.6	57.7	57.7	57.6	57.6	53.3	53.3	52.6	52.6	51.7	51.7	64.5	64.5	61.2	61.2	57.2	57.2	55.4	55.4	57.4	57.4	60.8	60.8	61.4
Seefelder Str. 45	2	EG	7	54.5	62.7	51.9	63.3	54.8	55.0	54.5	54.4	54.4	54.6	54.4	55.6	57.8	59.7	60.6	59.1	59.1	41.7	63.9	63.9	59.5	59.5	55.3	55.3	60.2	60.2	60.2	54.9	50.4	63.1	63.1	60.2	60.2	56.6	56.6	62.3	62.3	60.9	60.9	61.4	61.4	59.7	59.7	71.3	71.3	77.8	77.8	67.5	67.5	67.1	67.1	67.8	67.8	71.6	71.6	74.5
Seefelder Str. 45	2	1.OG	7	54.8	62.8	52.1	63.5	55.0	55.2	54.6	54.6	54.6	54.7	54.5	55.8	57.9	59.8	60.7	59.3	59.3	42.4	64.1	64.1	59.7	59.7	55.5	55.5	60.4	60.4	60.4	55.1	50.6	63.1	63.1	62.5	62.5	58.6	58.6	62.3	62.3	62.3	62.3	63.1	63.1	60.5	60.5	71.8	71.8	77.5	77.5	67.5	67.5	67.3	67.3	67.9	67.9	71.5	71.5	74.3
Seefelder Str. 43	1	EG	0	55.0	53.9	48.8	51.9	53.7	51.8	49.5	46.6	44.9	48.6	44.6	52.9	50.6	48.0	47.1	49.8	50.7	49.9	46.9	46.9	42.6	42.6	43.6	43.6	45.1	42.9	42.1	42.7	42.0	42.6	42.6	48.7	48.7	55.3	55.3	55.2	55.2	52.6	52.6	49.5	49.5	49.5	49.5	62.1	62.1	58.6	58.6	55.1	55.1	53.3	53.3	54.9	54.9	58.5	58.5	59.0
Seefelder Str. 43	1	1.OG	0	56.9	55.9	50.4	53.6	55.4	53.7	51.4	48.4	46.2	50.4	46.2	54.8	52.5	49.9	48.4	51.3	52.2	51.4	47.8	47.8	43.5	43.5	44.5	44.5	46.0	43.8	43.0	43.6	42.9	44.2	44.2	49.2	49.2	57.0	57.0	57.0	57.0	53.2	53.2	50.3	50.3	51.0	51.0	62.6	62.6	59.7	59.7	56.2	56.2	53.8	53.8	55.5	55.5	59.0	59.0	59.5
Seefelder Str. 43	1	2.OG	0	58.5	59.8	52.7	57.1	57.0	55.6	53.7	51.5	49.9	52.9	50.0	56.6	55.5	55.1	54.7	54.0	54.6	52.7	56.3	56.3	51.9	51.9	49.3	49.3	53.0	52.5	52.4	48.7	46.2	56.4	56.4	54.6	54.6	59.2	59.2	59.9	59.9	55.4	55.4	56.6	56.6	55.9	55.9	65.3	65.3	63.1	63.1	58.9	58.9	56.9	56.9	58.6	58.6	61.7	61.7	62.4
Seefelder Str. 43	2	1.OG	0	50.0	51.1	43.5	48.7	47.6	48.2	42.3	41.6	41.4	44.3	40.9	49.3	44.8	45.9	46.0	45.3	45.8	43.6	47.7	47.7	43.3	43.3	41.1	41.1	44.5	43.9	43.7	40.4	38.2	47.6	47.6	46.6	46.6	50.1	50.1	50.2	50.2	48.9	48.9	47.7	47.7	48.2	48.2	55.7	55.7	56.9	56.9	50.6	50.6	49.5	49.5	50.1	50.1	53.2	53.2	54.6
Seefelder Str. 43	2	2.OG	0	54.2	57.3	49.6	57.0	51.8	51.3	50.7	49.5	48.5	49.8	48.6	52.2	53.2	54.0	54.2	53.0	53.0	45.7	56.9	56.9	52.5	52.5	48.8	48.8	53.3	53.2	53.1	48.3	44.6	56.5	56.5	51.7	51.7	53.9	53.9	55.0	55.0	52.3	52.3	53.8	53.8	53.2	53.2	59.7	59.7	61.5	61.5	54.7	54.7	53.3	53.3	54.2	54.2	57.3	57.3	59.0
Seefelder Str. 43	3	EG	0	52.2	59.9	49.4	54.5	50.1	49.8	49.7	49.7	49.6	49.6	50.7	54.4	56.6	56.3	49.4	49.5	38.3	58.1	58.1	53.7	53.7	49.5	49.5	54.4	54.4	54.4	49.1	44.8	59.7	59.7	50.7	50.7	49.0	49.0	57.8	57.8	53.1	53.1	55.8	55.8	55.4	55.4	57.5	57.5	67.1	67.1	57.6	57.6	55.7	55.7	56.0	56.0	59.7	59.7	63.2	
Seefelder Str. 43	3	1.OG	0	53.3	60.5	50.1	55.1	50.8	50.5	50.4	50.3	50.3	50.2	51.5	55.2	57.3	56.9	49.9	50.0	39.1	58.6	58.6	54.2	54.2	50.1	50.1	55.0	54.9	54.9	49.6	45.3	59.8	59.8	51.5	51.5	49.6	49.6	57.8	57.8	53.5	53.5	56.0	56.0	55.5	55.5	58.8	58.8	67.3	67.3	57.9	57.9	56.2	56.2	56.5	56.5	60.2	60.2	63.5	
Seefelder Str. 43	3	2.OG	0	56.1	61.9	53.0	60.3	54.2	53.7	53.8	53.2	52.7	53.1	52.7	54.5	57.1	58.7	58.9	56.0	56.0	45.7	61.4	61.4	57.0	57.0	53.0	53.0	57.8	57.7	57.7	52.6	48.4	61.3	61.3	58.3	58.3	56.6	56.6	59.0	59.0	58.2	58.2	59.7	59.7	58.0	58.0	66.3	66.3	69.3	69.3	60.9	60.9	60.4	60.4	61.2	61.2	64.4	64.4	66.6
Seefelder Str. 43	4	EG	0	46.2	52.4	44.0	50.7	45.3	44.1	43.9	43.7	43.5	43.6	43.4	44.9	47.5	49.3	49.6	46.6	46.7	38.4	52.0	52.0	47.6	47.6	43.8	43.8	48.4	48.3	48.2	43.3	39.6	52.0	52.0	48.2	48.2	45.8	45.8	49.5	49.5	48.7	48.7	50.0	50.0	48.8	48.8	56.1	56.1	62.6	62.6	52.8	52.8	52.4	52.4	52.8	52.8	56.3	56.3	59.2
Seefelder Str. 43	4	1.OG	0	46.6	52.7	44.4	51.1	45.6	44.5	44.2	44.0	43.8	43.9	43.7	45.2	47.7	49.6	49.9	47.0	47.1	38.9	52.3	52.3	47.9	47.9	44.2	44.2	48.7	48.6	48.5	43.7	40.0	52.3	52.3	48.9	48.9	46.4	46.4	49.7	49.7	49.2	49.2	50.4	50.4	49.1	49.1	57.0	57.0	62.9	62.9	53.2	53.2	52.8	52.8	53.3	53.3	56.8	56.8	59.6
Seefelder Str. 43	4	2.OG	0	53.8	58.2	51.6	58.6	52.4	51.5	51.1	50.8	50.5	50.6	50.2	52.2	53.8	55.3	56.0	54.7	54.7	45.9	58.9	58.9	54.5	54.5	50.8	50.8	55.3	55.2	55.1	50.3	46.7	58.0	58.0	57.5	57.5	55.1	55.1	55.3	55.3	57.1	57.1	58.0	58.0	55.6	55.6	65.5	65.5	67.7	67.7	59.4	59.4	59.4	59.4	60.1	60.1	63.3	63.3	65.3
Seefelder Str. 43	5	EG	5	53.5	62.4	51.3	62.4	54.2	54.6	53.7	53.7	53.7	53.9	53.7	55.1	57.1	59.2	60.0	58.1	58.1	41.9	63.5	63.5	59.1	59.1	54.8	54.8	59.8	59.8	59.8	54.4	49.9	62.9	62.9	60.0	60.0	56.3	56.3	59.5	59.5	60.6	60.6	61.0	61.0	59.9	59.9	70.2	70.2	75.9	75.9	65.7	65.7	65.6	65.6	66.3	66.3	70.0	70.0	72.7
Seefelder Str. 43	5	1.OG	7	54.2	62.4	51.5	63.3	54.8	55.1	54.3	54.2	54.2	54.4	54.2	55.6	57.5	59.4	60.4	59.1	59.1	42.5	63.8	63.8	59.4	59.4	55.2	55.2	60.1	60.1	60.1	54.7	50.2	62.9	62.9	62.4	62.4	58.5	58.5	59.7	59.7	62.5	62.5	63.0	63.0	61.0	61.0	70.8	70.8	75.7	75.7	66.0	66.0	66.1	66.1	66.7	66.7	70.1	70.1	72.7
Seefelder Str. 43	5	2.OG	5	55.9	62.6	53.6	63.4	55.8	55.5	54.8	54.7	54.6	54.8	54.5	56.1	57.8	59.6	60.5	59.3	59.3	47.1	63.8	63.8	59.4	59.4	55.3	55.3	60.2	60.1	60.1	54.9	50.7	62.8	62.8	62.5	62.5	59.1	59.1	60.0	60.0	62.6	62.6	63.0	63.0	61.2	61.2	70.8	70.8	75.5	75.5	65.9	65.9	66.0	66.0	66.5	66.5	69.9	69.9	72.5
Seefelder Str. 43	6	EG	7	53.4	64.5	53.2	64.7	56.2	56.3	55.9	55.9	55.8	56.0	55.8	56.7	59.2	61.3	62.2	60.4	60.4	42.3	65.6	65.6	61.2	61.2	56.9	56.9	61.9	61.9	61.9	56.5	52.0	65.1	65.1	60.2	60.2	56.9	56.9	60.5	60.5	61.0	61.0	62.2	62.2	61.1	61.1	70.2	70.2	77.3	77.3	66.8	66.8	66.6	66.6	67.2	67.2	70.9	70.9	73.9
Seefelder Str. 43	6	1.OG	7	54.3	64.6	53.6	65.6	56.9	56.9	56.5	56.5	56.4	56.6	56.4	57.3	59.6	61.6	62.7	61.4	61.4	44.4	65.8	65.8	61.4	61.4	57.2	57.2	62.1	62.1	62.1	56.7	52.2	65.2	65.2	62.4	62.4	58.8	58.8	60.7	60.7	62.6	62.6	63.7	63.7	61.7	61.7	70.8	70.8	77.3	77.3	67.0	67.0	67.0	67.0	67.5	67.5	71.0	71.0	74.0
Seefelder Str. 43	6	2.OG	7	58.0	62.9	57.1	63.6	57.0	55.9	55.9	55.5	55.6	55.3	55.1	56.5	58.6	60.1	61.1	59.8	59.6	50.6	63.9	63.9	59.5	59.5	56.0	56.0	60.4	60.2	60.1	55.5	52.1	62.8	62.8	62.6	62.6	59.6	59.6	61.0	61.0	62.4	62.4	62.9	62.9	60.9	60.9	70.9	70.9	76.5	76.5	66.6								

IO26 – Titastraße 18



Beurteilungspegel Tag vor der Fassade L<sub>r,tag</sub> in dB(A)

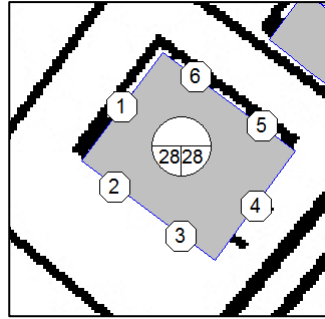
Bezeichnung	Fass.punktNr.	Stockwerk	Anzahl Wochen 70 dB(A)	Woche																																																									
				1	2	3	4	5	6	7	8	9	10	11	12	13	14	15	16	17	18	19	20	21	22	23	24	25	26	27	28	29	30	31	32	33	34	35	36	37	38	39	40	41	42	43	44	45	46	47	48	49	50	51	52	53	54	55	56		
Titasstraße 18	1	EG	0	54.8	54.5	47.8	59.6	50.2	50.0	50.6	50.1	49.8	49.9	49.7	51.3	53.6	54.1	54.5	55.4	55.4	38.7	57.7	57.7	53.3	53.3	49.3	49.3	54.1	54.0	54.0	48.9	44.8	55.2	55.2	51.5	51.5	49.1	49.1	59.2	59.2	49.5	49.5	50.9	50.9	51.1	51.1	67.8	67.8	63.0	63.0	58.9	58.9	56.6	56.6	60.1	60.1	64.1	64.1	64.5		
Titasstraße 18	1	1.OG	0	55.3	56.1	48.7	59.8	50.8	50.5	51.4	50.7	50.2	50.5	50.2	51.7	54.5	55.0	55.2	55.7	55.6	39.0	58.0	58.0	53.6	53.6	49.6	49.6	54.4	54.3	54.3	49.2	45.0	56.0	56.0	51.9	51.9	49.9	49.9	59.5	59.5	50.2	50.2	52.0	52.0	52.4	52.4	67.8	67.8	63.2	63.2	59.1	59.1	56.7	56.7	60.1	60.1	64.1	64.1	64.5		
Titasstraße 18	1	2.OG	0	56.0	56.5	51.0	59.7	52.3	50.9	52.1	51.3	50.6	50.9	50.5	52.2	54.9	55.2	55.4	55.8	55.7	45.0	58.1	58.1	53.7	53.7	50.1	50.1	54.6	54.4	54.3	49.6	46.0	56.3	56.3	52.9	52.9	52.2	52.2	59.2	59.2	51.7	51.7	53.0	53.0	53.8	53.8	67.8	67.8	63.4	63.4	59.1	59.1	57.1	57.1	60.3	60.3	64.1	64.1	64.6		
Titasstraße 18	2	EG	0	61.3	59.8	56.1	60.1	57.1	54.2	57.5	54.8	51.4	54.1	51.9	55.3	59.0	56.8	54.9	56.3	56.2	51.7	57.0	57.0	52.6	52.6	50.0	50.0	53.8	53.2	53.1	49.4	47.0	54.5	54.5	54.4	54.4	58.6	58.6	60.0	60.0	56.5	56.5	55.1	55.1	55.9	55.9	62.4	62.4	63.1	63.1	58.6	58.6	56.2	56.2	56.7	56.7	59.4	59.4	60.5		
Titasstraße 18	2	1.OG	0	63.3	61.9	58.5	61.3	60.1	56.5	59.4	56.8	53.7	56.1	53.9	57.6	60.8	58.8	56.9	58.0	58.1	55.2	57.8	57.8	53.4	53.4	51.8	51.8	54.9	54.0	53.7	51.1	49.3	55.6	55.6	57.3	57.3	61.0	61.0	62.1	62.1	59.2	59.2	57.6	57.6	59.0	59.0	64.0	64.0	64.1	64.1	60.7	60.7	58.4	58.4	58.7	58.7	60.8	60.8	61.4		
Titasstraße 18	2	2.OG	0	64.6	62.6	61.3	61.8	61.1	57.3	60.3	58.4	56.1	56.9	55.6	58.4	61.6	60.3	58.9	59.1	58.8	56.4	58.6	58.6	54.2	54.2	54.1	54.1	56.3	54.7	54.2	53.3	52.2	56.3	56.3	58.1	58.1	61.9	61.9	62.6	62.6	59.6	59.6	58.0	58.0	59.2	59.2	66.2	66.2	64.5	64.5	61.3	61.3	59.2	59.2	60.0	60.0	62.7	62.7	63.1		
Titasstraße 18	3	EG	0	59.6	58.2	53.7	55.5	56.8	54.1	55.7	51.7	48.0	52.6	48.5	55.1	56.9	52.9	49.8	52.8	53.2	52.6	45.4	45.4	41.1	41.1	45.4	45.4	45.6	40.9	37.8	44.4	44.3	36.9	36.9	55.9	55.9	57.7	57.7	56.9	56.9	57.0	57.0	55.6	55.6	55.3	55.3	54.9	54.9	56.6	56.6	56.1	56.1	55.1	55.1	55.1	53.0	53.0	49.9	49.9	43.7	
Titasstraße 18	3	1.OG	0	61.7	60.2	56.2	57.4	60.0	55.9	57.9	54.0	51.2	54.7	51.2	56.9	59.1	55.3	52.9	55.5	56.3	55.9	48.0	48.0	43.7	43.7	48.2	48.2	48.3	43.5	40.1	47.2	47.1	37.7	37.7	56.9	56.9	59.9	59.9	59.4	59.4	58.3	58.3	57.3	57.3	58.1	58.1	56.3	56.3	58.4	58.4	58.1	58.1	56.8	56.8	55.5	55.5	53.0	53.0	44.0		
Titasstraße 18	3	2.OG	0	63.4	61.4	59.6	59.0	60.7	57.0	59.1	56.7	53.7	55.8	53.5	58.0	60.2	58.1	56.0	57.1	57.3	56.5	53.0	53.0	48.7	48.7	48.7	48.7	51.8	51.8	52.4	48.7	46.8	50.9	50.6	47.2	47.2	58.2	58.2	61.5	61.5	61.1	61.1	59.8	59.8	57.8	57.8	58.6	58.6	57.8	57.8	60.3	60.3	59.6	59.6	57.7	57.7	55.8	55.8	53.9	53.9	49.9
Titasstraße 18	4	EG	0	58.6	57.2	52.7	54.5	57.3	53.6	54.6	51.0	47.9	51.8	48.2	54.6	55.7	52.2	49.5	52.6	53.6	53.2	45.0	45.0	40.7	40.7	44.8	44.8	45.1	40.5	37.5	43.8	43.7	36.8	36.8	54.6	54.6	56.6	56.6	55.8	55.8	56.1	56.1	54.9	54.9	55.4	55.4	54.0	54.0	55.6	55.6	55.3	55.3	54.6	54.6	53.0	53.0	50.5	50.5	43.3		
Titasstraße 18	4	1.OG	0	61.0	59.6	55.4	56.9	59.9	56.2	56.9	53.2	50.8	54.3	50.7	57.2	58.0	54.4	52.6	55.3	56.3	56.0	48.0	48.0	43.7	43.7	48.2	48.2	48.3	43.5	40.1	47.2	47.1	37.5	37.5	55.9	55.9	58.9	58.9	58.4	58.4	57.3	57.3	56.4	56.4	57.7	57.7	55.4	55.4	57.4	57.4	57.1	57.1	56.0	56.0	55.0	55.0	52.9	52.9	43.4		
Titasstraße 18	4	2.OG	0	62.9	60.8	59.3	58.5	60.8	56.7	58.5	56.5	53.3	55.4	53.3	57.8	59.6	57.9	55.5	57.0	57.4	56.8	53.0	53.0	48.6	48.6	48.6	48.6	51.8	51.8	52.4	48.7	46.7	50.9	50.6	47.4	47.4	58.1	58.1	61.0	61.0	60.6	60.6	59.1	59.1	57.9	57.9	58.5	58.5	57.5	57.5	59.8	59.8	59.1	59.1	57.4	57.4	55.9	55.9	53.7	53.7	48.9
Titasstraße 18	5	EG	0	53.8	50.9	51.7	48.4	50.7	46.7	48.6	48.2	45.3	45.5	44.8	47.7	49.7	49.7	47.8	47.5	47.7	47.1	44.8	44.8	40.5	40.5	44.8	44.8	45.0	40.3	37.1	43.8	43.7	36.4	36.4	45.4	45.4	50.0	50.0	50.0	50.0	43.2	43.2	43.0	43.0	46.0	46.0	47.3	47.3	48.0	48.0	46.9	46.9	42.3	42.3	43.3	43.3	44.0	44.0	42.2		
Titasstraße 18	5	1.OG	0	55.3	51.9	54.3	49.6	51.9	47.5	50.0	49.8	48.0	46.7	46.8	48.5	51.1	51.4	50.7	49.6	49.5	49.0	47.6	47.6	43.2	43.2	47.9	47.9	48.0	43.0	39.3	46.9	46.8	36.5	36.5	48.1	48.1	51.3	51.3	51.4	51.4	45.1	45.1	44.5	44.5	46.6	46.6	48.0	48.0	49.2	49.2	48.4	48.4	43.5	43.5	43.8	43.8	44.2	44.2	42.3		
Titasstraße 18	5	2.OG	0	59.8	56.6	58.5	54.3	56.4	51.9	54.6	54.1	52.6	51.2	52.9	55.7	55.8	55.1	53.9	53.6	52.9	51.6	51.6	47.3	47.3	51.5	51.5	51.8	47.1	44.1	50.5	50.4	43.4	43.4	54.2	54.2	56.8	56.8	56.7	56.7	54.5	54.5	52.7	52.7	52.3	52.3	54.0	54.0	55.5	55.5	54.8	54.8	52.3	52.3	50.2	50.2	49.0	49.0	47.6			

Innenpegel Tag L<sub>i,tag</sub> in dB(A)

Bezeichnung	Fass.punktNr.	Stockwerk	Anzahl Wochen 40-45 dB(A)	Anzahl Wochen 45-50 dB(A)	Anzahl Wochen 50 dB(A)	Woche																																																							
						1	2	3	4	5	6	7	8	9	10	11	12	13	14	15	16	17	18	19	20	21	22	23	24	25	26	27	28	29	30	31	32	33	34	35	36	37	38	39	40	41	42	43	44	45	46	47	48	49	50	51	52	53	54	55	56
Titasstraße 18	1	EG	-	-	-	18.6	18.4	11.7	23.4	14.1	13.9	14.4	13.9	13.7	13.8	13.6	15.2	17.5	18.0	18.3	19.3	19.3	2.6	21.6	21.6	17.2	17.2	13.2	13.2	18.0	17.9	17.9	12.8	8.6	19.0	19.0	15.4	15.4	13.0	13.0	23.1	23.1	13.4	13.4	14.8	14.8	15.0	15.0	31.7	31.7	26.8	26.8	22.8	22.8	20.5	20.5	24.0	24.0	27.9	27.9	28.4
Titasstraße 18	1	1.OG	-	-	-	19.1	20.0	12.5	23.7	14.7	14.3	15.3	14.5	14.1	14.4	14.1	15.6	18.3	18.8	19.0	19.5	19.5	2.9	21.9	21.9	17.5	17.5	13.5	13.5	18.3	18.2	18.2	13.0	8.9	19.9	19.9	15.8	15.8	13.8	13.8	23.4	23.4	14.1	14.1	15.9	15.9	16.3	16.3	31.7	31.7	27.0	27.0	23.0	23.0	20.6	20.6	24.0	24.0	27.9	27.9	28.4
Titasstraße 18	1	2.OG	-	-	-	19.9	20.4	14.9	23.6	16.2	14.8	16.0	15.1	14.5	14.8	14.4	16.0	18.7	19.1	19.2	19.6	19.6	8.9	22.0	22.0	17.6	17.6	13.9	13.9	18.4	18.2	18.2	13.5	9.9	20.2	20.2	16.8	16.8	16.1	16.1	23.1	23.1	15.6	15.6	16.9	16.9	17.7	17.7	31.7	31.7	27.3	27.3	23.0	23.0	21.0	21.0	24.2	24.2	28.0	28.0	28.5
Titasstraße 18	2	EG	-	-	-	25.1	23.7	20.0	23.9	21.0	18.1	21.4	18.7	15.3	18.0	15.8	19.2	22.8	20.7	18.7	20.2	20.0	15.6	20.9	20.9	16.5	16.5	13.9	13.9	17.6	17.1	17.0	13.3	10.9	18.4	18.4	18.3	18.3	22.5	22.5	23.9	23.9	20.3	20.3	19.0	19.0	19.8	19.8	26.2	26.2	27.0	27.0	22.5	22.5	20.1	20.1	20.6	20.6	23.3	23.3	24.4
Titasstraße 18	2	1.OG	-	-	-	27.1	25.8	22.3	25.2	23.9	20.4	23.3	20.6	17.5	20.0	17.8	21.5	24.7	22.7	20.8	21.9	21.9	19.0	21.7	21.7	17.3	17.3	15.6	15.6	18.7	17.9	17.6	14.9	13.1	19.4	19.4	21.2	21.2	24.9	24.9	26.0	26.0	23.1	23.1	21.5	21.5	22.9	22.9	27.9	27.9	28										



IO27 – Titastraße 17



Beurteilungspegel Tag vor der Fassade  $L_{r,tag}$  in dB(A)

Bezeichnung	Fass.punktNr.	Stockwerk	Anzahl Wochen 70 dB(A) ^	Woche																																																									
				1	2	3	4	5	6	7	8	9	10	11	12	13	14	15	16	17	18	19	20	21	22	23	24	25	26	27	28	29	30	31	32	33	34	35	36	37	38	39	40	41	42	43	44	45	46	47	48	49	50	51	52	53	54	55	56		
Titasstraße 17	1	EG	0	47.4	45.0	45.2	43.2	44.9	40.6	42.5	40.8	40.4	39.6	38.8	41.7	43.9	43.0	43.0	42.1	42.5	41.5	41.1	41.1	36.7	36.7	39.3	39.3	40.2	36.9	35.3	38.4	38.1	37.0	37.0	42.5	42.5	43.4	43.4	44.2	44.2	42.3	42.3	41.4	41.4	42.1	42.1	46.5	46.5	45.9	45.9	43.1	43.1	41.6	41.6	41.6	41.6	43.1	43.1	43.2		
Titasstraße 17	2	EG	0	51.3	49.9	47.3	47.2	46.0	44.6	45.0	44.5	42.7	43.1	42.3	46.1	47.8	48.2	46.2	44.1	43.9	41.4	46.7	46.7	42.3	42.3	41.7	41.7	44.2	42.9	42.4	40.9	39.7	46.9	46.9	49.1	49.1	47.3	47.3	51.5	51.5	50.4	50.4	49.9	49.9	47.1	47.1	51.5	51.5	54.8	54.8	50.7	50.7	49.1	49.1	47.3	47.3	48.3	48.3	50.5		
Titasstraße 17	3	EG	0	52.7	50.5	49.3	47.9	47.3	44.6	46.9	47.1	42.9	43.9	43.6	46.2	49.1	49.8	46.2	44.9	44.3	41.8	46.3	46.3	41.9	41.9	41.9	41.9	44.0	42.4	41.8	41.1	40.1	45.9	45.9	48.8	48.8	48.8	48.8	52.0	52.0	50.1	50.1	49.8	49.8	46.8	46.8	51.5	51.5	53.6	53.6	50.7	50.7	48.7	48.7	46.9	46.9	47.3	47.3	49.0		
Titasstraße 17	4	EG	0	60.7	58.9	56.0	56.2	57.1	52.2	57.3	54.1	48.3	53.1	50.1	53.2	58.6	55.6	50.8	53.5	53.8	53.1	49.8	49.8	45.5	45.5	49.0	49.0	49.5	45.5	43.2	48.1	47.9	45.3	45.3	55.5	55.5	58.3	58.3	58.3	58.3	57.4	57.4	54.2	54.2	55.4	55.4	55.6	55.6	57.4	57.4	56.9	56.9	54.8	54.8	52.2	52.2	51.1	51.1	48.0		
Titasstraße 17	5	EG	0	61.1	59.9	55.3	57.1	59.8	55.4	57.9	52.6	50.9	54.6	50.5	56.4	59.0	53.8	52.8	55.5	56.5	56.2	49.0	49.0	44.7	44.7	49.4	49.4	49.5	44.4	40.5	48.4	48.4	36.7	36.7	54.7	54.7	57.8	57.8	57.4	57.4	53.9	53.9	55.9	55.9	59.1	59.1	54.6	54.6	56.2	56.2	55.4	55.4	55.1	55.1	56.2	56.2	54.8	54.8	43.2		
Titasstraße 17	6	EG	0	59.9	59.0	51.4	56.2	58.5	54.6	56.8	50.6	48.3	53.5	48.5	55.6	57.9	51.5	49.4	53.8	54.8	54.3	43.1	43.1	38.7	38.7	42.5	42.5	42.9	38.7	36.2	41.5	41.4	36.7	36.7	53.1	53.1	56.9	56.9	56.4	56.4	53.6	53.6	55.1	55.1	58.6	58.6	54.0	54.0	55.5	55.5	54.6	54.6	54.6	54.6	54.6	54.6	55.7	55.7	54.4	54.4	43.6

Innenpegel Tag  $L_{i,tag}$  in dB(A)

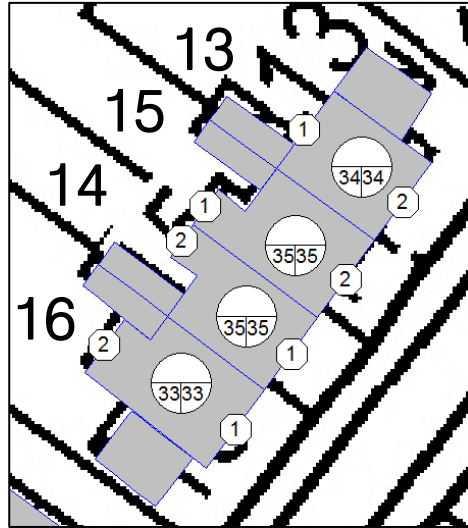
Bezeichnung	Fass.punktNr.	Stockwerk	Anzahl Wochen 40-45 dB(A)	Anzahl Wochen 45-50 dB(A)	Anzahl Wochen 50 dB(A) ^	Woche																																																							
						1	2	3	4	5	6	7	8	9	10	11	12	13	14	15	16	17	18	19	20	21	22	23	24	25	26	27	28	29	30	31	32	33	34	35	36	37	38	39	40	41	42	43	44	45	46	47	48	49	50	51	52	53	54	55	56
Titasstraße 17	1	EG	-	-	-	11.2	8.9	9.1	7.1	8.8	4.4	6.3	4.7	4.2	3.5	2.6	5.5	7.7	6.8	6.9	6.0	6.4	5.4	4.9	4.9	0.6	0.6	3.2	3.2	4.0	0.7	-0.8	2.3	2.0	0.9	0.9	6.4	6.4	7.2	7.2	8.1	8.1	6.2	6.2	5.3	5.3	6.0	6.0	10.4	10.4	9.7	9.7	7.0	7.0	5.4	5.4	5.5	5.5	7.0	7.0	7.0
Titasstraße 17	2	EG	-	-	-	15.1	13.8	11.2	11.1	9.8	8.4	8.9	8.4	6.6	7.0	6.1	10.0	11.7	12.1	10.1	7.9	7.7	5.3	10.6	10.6	6.2	6.2	5.6	5.6	8.0	6.7	6.3	4.8	3.5	10.8	10.8	12.9	12.9	11.2	11.2	15.4	15.4	14.3	14.3	13.8	13.8	11.0	11.0	15.4	15.4	18.7	18.7	14.6	14.6	13.0	13.0	11.2	11.2	12.2	12.2	14.4
Titasstraße 17	3	EG	-	-	-	16.6	14.4	13.1	11.8	11.2	8.5	10.7	11.0	6.8	7.8	7.5	10.0	13.0	13.7	10.1	8.8	8.1	5.7	10.2	10.2	5.8	5.8	5.8	5.8	7.9	6.3	5.7	4.9	3.9	9.8	9.8	12.7	12.7	12.7	12.7	15.9	15.9	14.0	14.0	13.6	13.6	10.7	10.7	15.4	15.4	17.5	17.5	14.6	14.6	12.5	12.5	10.8	10.8	11.2	11.2	12.9
Titasstraße 17	4	EG	-	-	-	24.6	22.8	19.8	20.0	21.0	16.1	21.2	18.0	12.2	16.9	14.0	17.1	22.4	19.5	14.7	17.3	17.7	16.9	13.7	13.7	9.4	9.4	12.9	12.9	13.4	9.4	7.1	11.9	11.8	9.1	9.1	19.4	19.4	22.1	22.1	22.2	22.2	21.3	21.3	18.1	18.1	19.3	19.3	19.5	19.5	21.3	21.3	20.8	20.8	18.7	18.7	16.1	16.1	15.0	15.0	11.8
Titasstraße 17	5	EG	-	-	-	25.0	23.8	19.2	21.0	23.7	19.3	21.8	16.5	14.8	18.4	14.4	20.3	22.9	17.7	16.6	19.4	20.4	20.0	12.9	12.9	8.6	8.6	13.3	13.3	13.4	8.3	4.4	12.3	12.3	0.6	0.6	18.5	18.5	21.7	21.7	21.2	21.2	17.7	17.7	19.8	19.8	23.0	23.0	18.5	18.5	20.1	20.1	19.2	19.2	19.0	19.0	20.1	20.1	18.6	18.6	7.1
Titasstraße 17	6	EG	-	-	-	23.8	22.9	15.2	20.0	22.3	18.5	20.7	14.4	12.2	17.4	12.3	19.5	21.8	15.4	13.3	17.7	18.6	18.2	6.9	6.9	2.6	2.6	6.4	6.4	6.8	2.5	0.1	5.4	5.3	0.5	0.5	17.0	17.0	20.7	20.7	20.3	20.3	17.5	17.5	18.9	18.9	22.5	22.5	17.8	17.8	19.4	19.4	18.5	18.5	18.5	18.5	19.6	19.6	18.3	18.3	7.5

IO28 – Titastraße 16

IO29 – Titastraße 15

IO30 – Titastraße 14

IO31 – Titastraße 13



Beurteilungspegel Tag vor der Fassade  $L_{r,tag}$  in dB(A)

Bezeichnung	Fass.punktNr.	Stockwerk	Anzahl Wochen > 70 dB(A)	Woche																																																								
				1	2	3	4	5	6	7	8	9	10	11	12	13	14	15	16	17	18	19	20	21	22	23	24	25	26	27	28	29	30	31	32	33	34	35	36	37	38	39	40	41	42	43	44	45	46	47	48	49	50	51	52	53	54	55	56	
Titasstraße 16	1	EG	0	56.7	52.1	56.6	51.9	52.8	48.8	50.0	50.0	52.0	47.6	49.0	49.8	51.4	52.3	54.5	51.9	51.6	50.3	50.7	50.7	46.4	46.4	50.4	50.4	50.7	46.3	43.5	49.4	49.3	42.8	42.8	53.0	53.0	51.0	51.0	50.7	50.7	52.6	52.6	51.6	51.6	49.3	49.3	54.7	54.7	52.7	52.7	51.6	51.6	51.3	51.3	49.9	49.9	50.2	50.2	50.1	
Titasstraße 16	1	1.OG	0	59.5	54.9	59.2	54.8	55.7	51.4	52.7	52.4	55.0	60.3	51.8	52.5	54.2	54.8	57.4	54.6	54.6	53.3	53.8	53.8	49.5	49.5	53.4	53.4	53.7	49.4	46.9	52.4	52.3	47.1	47.1	56.0	56.0	54.0	54.0	54.7	54.7	54.9	54.9	54.3	54.3	52.4	52.4	56.9	56.9	55.8	55.8	54.5	54.5	53.6	53.6	52.3	52.3	52.4	52.4	52.1	
Titasstraße 16	1	2.OG	0	62.3	58.5	62.1	57.9	59.4	55.4	56.2	55.6	57.2	54.0	54.6	56.5	57.5	58.0	59.9	58.0	58.1	57.1	56.7	56.7	52.4	52.4	56.4	56.4	56.7	52.3	49.6	55.4	55.3	49.7	49.7	59.4	59.4	58.7	58.7	59.2	59.2	58.9	58.9	58.1	58.1	57.4	57.4	59.7	59.7	59.6	59.6	58.6	58.6	57.6	57.6	56.2	56.2	55.5	55.5	54.4	
Titasstraße 16	2	EG	0	46.4	44.0	45.0	42.0	43.0	38.8	41.3	40.4	39.6	38.3	38.1	40.0	42.9	42.8	42.5	41.0	41.3	40.3	41.3	41.3	37.0	37.0	39.6	39.6	40.4	37.1	35.6	38.6	38.3	37.7	37.7	41.7	41.7	42.1	42.1	42.1	43.4	43.4	40.9	40.9	40.6	40.6	41.0	41.0	45.8	45.8	45.3	45.3	42.2	42.2	40.4	40.4	40.7	40.7	42.5	42.5	42.8
Titasstraße 16	2	1.OG	0	46.9	44.5	45.2	42.8	43.5	39.4	41.8	40.8	39.9	38.8	38.5	40.5	43.4	43.2	42.9	41.5	41.8	40.6	42.0	42.0	37.6	37.6	39.8	39.8	40.8	37.8	36.5	38.9	38.5	38.9	38.9	42.6	42.6	42.7	42.7	44.1	44.1	42.0	42.0	41.5	41.5	41.7	41.7	46.6	46.6	46.4	46.4	43.1	43.1	41.4	41.4	41.5	41.5	43.3	43.3	43.8	
Titasstraße 16	2	2.OG	0	54.3	51.7	53.2	49.7	51.1	47.2	48.3	48.2	48.0	46.1	46.3	48.4	50.2	50.9	51.0	49.2	49.2	48.1	49.0	49.0	44.6	44.6	47.3	47.3	48.1	44.8	43.2	46.4	46.1	45.2	45.2	50.7	50.7	51.0	51.0	51.0	52.5	52.5	50.7	50.7	49.9	49.9	49.3	49.3	52.8	52.8	53.4	53.4	51.2	51.2	49.4	49.4	48.4	48.4	49.0	49.0	49.3
Titasstraße 15	1	EG	0	60.3	55.3	60.7	52.7	56.5	49.1	52.7	55.3	55.7	49.7	53.2	50.1	54.4	57.5	58.3	54.7	53.5	52.5	53.9	53.9	49.6	49.6	53.1	53.1	53.6	49.6	47.3	52.2	52.0	47.1	47.1	52.7	52.7	51.8	51.8	51.8	55.7	55.7	48.7	48.7	48.2	48.2	48.3	48.3	53.7	53.7	54.4	54.4	52.7	52.7	47.0	47.0	47.2	47.2	49.5	49.5	50.1
Titasstraße 15	1	1.OG	0	62.6	57.7	62.9	55.3	58.8	51.7	55.1	57.7	57.8	52.1	55.4	52.7	56.8	59.8	60.3	56.9	55.7	54.7	55.9	55.9	51.5	51.5	55.1	55.1	55.6	51.5	49.2	54.2	54.0	49.1	49.1	55.2	55.2	54.4	54.4	57.7	57.7	52.0	52.0	51.4	51.4	51.1	51.1	55.8	55.8	56.7	56.7	54.9	54.9	50.3	50.3	49.9	49.9	51.5	51.5	52.1	
Titasstraße 15	1	2.OG	0	64.3	60.0	64.4	58.0	61.0	55.1	57.2	59.1	59.2	54.7	57.0	56.1	58.8	61.3	61.8	59.0	58.4	57.4	57.9	57.9	53.6	53.6	57.2	57.2	57.7	53.6	51.2	56.3	56.1	51.3	51.3	58.8	58.8	59.4	59.4	60.9	60.9	57.5	57.5	56.9	56.9	56.3	56.3	59.0	59.0	60.3	60.3	58.8	58.8	55.9	55.9	54.8	54.8	54.6	54.6	54.5	
Titasstraße 15	2	EG	0	45.8	42.9	44.8	42.1	42.2	38.3	40.3	39.9	39.5	37.6	37.8	39.4	41.8	42.2	42.4	41.0	41.3	39.9	41.6	41.6	37.2	37.2	39.8	39.8	40.6	37.4	35.9	38.8	38.5	37.6	37.6	41.6	41.6	41.4	41.4	42.4	42.4	40.0	40.0	39.5	39.5	39.5	39.5	47.4	47.4	44.5	44.5	41.6	41.6	40.0	40.0	40.9	40.9	43.6	43.6	43.9	
Titasstraße 15	2	1.OG	0	46.1	43.2	45.0	42.4	42.6	38.6	40.7	40.3	39.6	37.9	38.0	39.7	42.2	42.5	42.5	41.2	41.5	40.1	41.7	41.7	37.4	37.4	39.9	39.9	40.7	37.5	36.1	38.9	38.6	37.7	37.7	41.9	41.9	41.8	41.8	42.6	42.6	40.4	40.4	39.9	39.9	40.0	40.0	47.6	47.6	44.8	44.8	41.9	41.9	40.4	40.4	41.2	41.2	43.8	43.8	44.1	
Titasstraße 15	2	2.OG	0	50.6	47.6	49.8	47.2	47.3	43.5	44.9	44.8	44.5	42.4	42.8	44.5	46.4	47.1	47.5	46.1	46.2	44.6	46.4	46.4	42.0	42.0	44.3	44.3	45.3	42.2	40.9	43.4	43.0	42.8	42.8	46.7	46.7	47.0	47.0	48.0	48.0	45.6	45.6	45.0	45.0	44.8	44.8	52.0	52.0	49.4	49.4	46.9	46.9	45.1	45.1	45.7	45.7	48.1	48.1	48.3	
Titasstraße 14	1	EG	0	45.8	43.2	44.9	41.9	42.3	38.3	40.4	40.0	39.6	37.6	37.9	39.3	41.9	42.4	42.6	41.0	41.3	40.0	41.9	41.9	37.6	37.6	39.9	39.9	40.9	37.8	36.4	39.0	38.6	38.7	38.7	41.5	41.5	41.5	41.5	42.9	42.9	40.0	40.0	39.8	39.8	39.8	39.8	47.2	47.2	44.8	44.8	41.8	41.8	39.9	39.9	40.8	40.8	43.5	43.5	43.8	
Titasstraße 14	1	1.OG	0	46.4	43.6	45.2	42.4	42.9	38.7	40.9	40.7	39.8	38.1	38.3	39.8	42.5	43.0	42.8	41.3	41.6	40.3	42.1	42.1	37.8	37.8	40.0	40.0	41.0	38.0	36.6	39.1	38.7	39.0	39.0	41.9	41.9	42.2	42.2	43.5	43.5	40.6	40.6	40.5	40.5	40.5	40.5	47.5	47.5	45.3	45.3	42.4	42.4	40.5	40.5	41.3	41.3	43.8	43.8	44.1	
Titasstraße 14	1	2.OG	0	52.0	49.4	51.2	48.4	48.8	44.9	46.3	46.4	45.9	43.9	44.3	46.0	47.9	48.7	49.0	47.4	47.5	46.0	48.1	48.1	43.7	43.7	45.7	45.7	46.8	43.9	42.7	44.8	44.4	45.5	45.5	47.9	47.9	48.6	48.6	49.8	49.8	47.0	47.0	46.8	46.8	46.6	46.6	52.9	52.9	50.9	50.9	48.5	48.5	46.4	46.4	46.9	46.9	49.1	49.1	49.3	
Titasstraße 14	2	EG	0	62.0	56.4	61.3	53.1	58.1	49.1	53.8	57.5	56.6	50.0	54.5	50.1	55.3	59.1	58.5	54.0	52.8	51.5	54.3	54.3	50.0	50.0	52.2	52.2	53.2	50.2	48.9	51.2	50.8	52.9	52.9	52.0	52.0	56.8	56.8	58.1	58.1	50.4	50.4	51.3	51.3	51.5	51.5	56.4	56.4	56.0	56.0	54.8	54.8	48.0	48.0	49.3	49.3	52.0	52.0	52.3	
Titasstraße 14	2	1.OG	0	64.4	58.7	63.5	55.6	60.5	51.4	56.2	59.7	58.9	52.3	56.8	52.6	57.7	61.4	60.8	56.2	54.9	53.5	56.2	56.2	51.9	51.9	54.0	54.0	55.0	52.1	50.9	53.1	52.6	54.5	54.5	54.6	54.6	59.5	59.5	60.7	60.7	53.6	53.6	54.1	54.1	54.0	54.0	59.4	59.4	58.9	58.9	57.6	57.6	51.7	51.7	52.5	52.5	54.9	54.9	55.2	
Titasstraße 14	2	2.OG	0	65.9	61.2	65.1	58.8	62.6	55.4	58.5	61.2	60.3	55.3	58.3	56.5	60.1	63.0	62.4	59.0	58.5	57.3	59.0	59.0	54.7	54.7	56.9	56.9	57.9	54.9	53.6	55.9	55.5	56.9	56.9	58.9	58.9	62.3	62.3	63.2	63.2	58.4	58.4	58.5	58.5	58.4	58.4	62.1	62.1	62.1	62.1	60.7	60.7	56.9	56.9	56.7	56.7	57.8	57.8	57.7	
Titasstraße 13	1	EG	0	46.8	43.8	45.7	42.6	43.5	38.8	41.6	41.4	39.9	38.4	38.7	39.8	42.9	43.3	42.8	41.7	42.0	40.8	41.7	41.7	37.3	37.3	40.3	40.3	41.0	37.4	35.6	39.3	39.0	37.0	37.0	42.1	42.1	42.1	42.5	42.5	43.0	43.0	40.3	40.3	40.0	40.0	40.6	40.6	46.5	46.5	43.9	43.9	41.8	41.8	40.0	40.0	40.7	40.7	42.7	42.7	42.6
Titasstraße 13	1	1.OG	0	48.6	45.3	47.1	43.9	45.8	40.2	43.4	44.0	40.5	40.0	40.4	41.1	44.6	45.6	43.3	43.0	43.2	42.1	42.0	42.0	37.7	37.7	40.6	40.6	41.3	37.8	36.1	39.6	39.4	37.5	37.5	42.9	42.9	45.0	45.0	45.2	45.2	41.8	41.8	41.6	41.6	42.6	42.6	47.1	47.1	45.2	45.2	43.4	43.4	41.3	41.3	41.9	41.9	43.4	43.4	43.0	
Titasstraße 13	1	2.OG	0	55.9	52.8	55.1	52.0	52.9	48.7	50.4	50.5	49.3	47.7	48.0	49.7	51.6	52.4	52.2	51.3	51.3	50.0	51.0	51.0	46.7	46.7	49.3	49.3	50.1	46.8	45.3	48.3	48.0	47.0	47.0	51.9	51.9	53.0	53.0	53.3	53.3																				

Innenpegel Tag  $L_{i,tag}$  in dB(A)

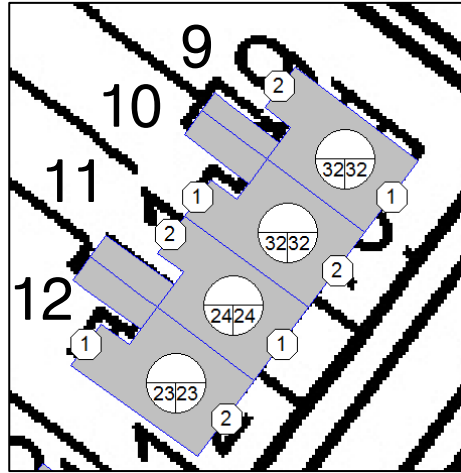
Bezeichnung	FaßpunktNr.	Stockwerk	Anzahl Wochen 40-45 dB(A)	Anzahl Wochen 45-50 dB(A)	Anzahl Wochen > 50 dB(A)	Woche																																																								
						1	2	3	4	5	6	7	8	9	10	11	12	13	14	15	16	17	18	19	20	21	22	23	24	25	26	27	28	29	30	31	32	33	34	35	36	37	38	39	40	41	42	43	44	45	46	47	48	49	50	51	52	53	54	55	56	
Titasstraße 16	1	EG	-	-	-	21.5	16.9	21.4	16.8	17.6	13.6	14.8	14.8	16.8	12.4	13.8	14.7	16.2	17.1	19.3	16.7	16.4	15.1	15.5	15.5	11.2	11.2	15.2	15.2	15.5	11.1	8.3	14.2	14.1	7.6	7.6	17.8	17.8	15.8	15.8	15.5	15.5	17.4	17.4	16.4	16.4	14.1	14.1	19.5	19.5	17.5	17.5	16.4	16.4	16.1	16.1	14.7	14.7	15.0	15.0	14.9	
Titasstraße 16	1	1.OG	-	-	-	24.3	19.7	24.0	19.6	20.5	16.2	17.5	17.2	19.8	15.1	16.6	17.3	19.0	19.6	22.2	19.4	19.4	18.1	18.7	18.7	14.3	14.3	18.2	18.2	18.5	14.2	11.7	17.2	17.1	11.9	11.9	20.9	20.9	18.8	18.8	19.5	19.5	19.8	19.8	19.1	19.1	17.2	17.2	21.7	21.7	20.6	20.6	19.3	19.3	18.4	18.4	17.1	17.1	17.2	17.2	17.0	
Titasstraße 16	1	2.OG	-	-	-	27.1	23.3	26.9	22.7	24.3	20.2	21.0	20.4	22.1	18.8	19.4	21.3	22.3	22.8	24.7	22.9	22.9	21.9	21.5	21.5	17.2	17.2	21.2	21.2	21.5	17.1	14.4	20.2	20.1	14.5	14.5	24.2	24.2	23.5	23.5	24.0	24.0	23.8	23.8	22.9	22.9	22.2	22.2	24.5	24.5	24.4	24.4	23.4	23.4	22.4	22.4	21.0	21.0	20.3	20.3	19.2	
Titasstraße 16	2	EG	-	-	-	11.2	8.9	9.8	6.8	7.9	3.7	6.1	5.2	4.4	3.1	2.9	4.8	7.7	7.6	7.3	5.8	6.1	5.1	6.1	6.1	1.8	1.8	4.4	4.4	5.2	1.9	0.4	3.4	3.1	2.6	2.6	6.5	6.5	6.9	6.9	8.2	8.2	5.7	5.7	5.4	5.4	5.8	5.8	10.6	10.6	10.1	10.1	7.0	7.0	5.2	5.2	5.5	5.5	7.3	7.3	7.6	
Titasstraße 16	2	1.OG	-	-	-	11.7	9.3	10.0	7.6	8.3	4.2	6.6	5.6	4.7	3.6	3.3	5.3	8.2	8.0	7.7	6.3	6.6	5.4	6.8	6.8	2.4	2.4	4.7	4.7	5.7	2.7	1.3	3.7	3.3	3.7	3.7	7.4	7.4	7.5	7.5	8.9	8.9	6.8	6.8	6.3	6.3	6.6	6.6	11.4	11.4	11.3	11.3	7.9	7.9	6.2	6.2	6.3	6.3	8.1	8.1	8.6	
Titasstraße 16	2	2.OG	-	-	-	19.1	16.5	18.0	14.5	15.9	12.0	13.1	13.0	12.9	10.9	11.1	13.2	15.0	15.7	15.8	14.0	14.0	12.9	13.8	13.8	9.4	9.4	12.1	12.1	12.9	9.6	8.0	11.2	10.9	10.0	10.0	15.5	15.5	15.8	15.8	17.3	17.3	15.5	15.5	14.7	14.7	14.1	14.1	17.6	17.6	18.2	18.2	16.0	16.0	14.2	14.2	13.2	13.2	13.8	13.8	14.1	
Titasstraße 15	1	EG	-	-	-	25.1	20.1	25.5	17.5	21.4	13.9	17.5	20.1	20.5	14.5	18.1	14.9	19.2	22.4	23.1	19.5	18.3	17.4	18.7	18.7	14.4	14.4	17.9	17.9	18.4	14.4	12.1	17.0	16.8	11.9	11.9	17.6	17.6	16.6	16.6	20.5	20.5	13.5	13.5	13.0	13.0	13.1	13.1	18.5	18.5	19.2	19.2	17.5	17.5	11.8	11.8	12.0	12.0	14.3	14.3	14.9	
Titasstraße 15	1	1.OG	-	-	-	27.4	22.5	27.7	20.1	23.6	16.5	20.0	22.5	22.6	17.0	20.2	17.5	21.6	24.6	25.1	21.7	20.5	19.5	20.7	20.7	16.3	16.3	19.9	19.9	20.4	16.3	14.0	19.0	18.8	13.9	13.9	20.0	20.0	19.2	19.2	22.5	22.5	16.8	16.8	16.2	16.2	15.9	15.9	20.6	20.6	21.5	21.5	19.7	19.7	15.1	15.1	14.7	14.7	16.3	16.3	16.9	
Titasstraße 15	1	2.OG	-	-	-	29.1	24.8	29.2	22.8	25.8	19.9	22.1	23.9	24.0	19.5	21.8	20.9	23.6	26.1	26.6	23.8	23.2	22.2	22.7	22.7	18.4	18.4	22.0	22.0	22.5	18.4	16.1	21.1	20.9	16.1	16.1	23.6	23.6	24.2	24.2	25.7	25.7	22.3	22.3	22.3	21.7	21.7	21.1	21.1	23.8	23.8	25.1	25.1	23.6	23.6	20.7	20.7	19.6	19.6	19.5	19.5	19.3
Titasstraße 15	2	EG	-	-	-	10.6	7.8	9.6	6.9	7.0	3.1	5.2	4.8	4.3	2.4	2.6	4.2	6.6	7.0	7.2	5.8	6.1	4.7	6.4	6.4	2.0	2.0	4.6	4.6	5.4	2.2	0.7	3.6	3.3	2.4	2.4	6.4	6.4	6.2	6.2	7.2	7.2	4.8	4.8	4.3	4.3	4.3	4.3	12.2	12.2	9.3	9.3	6.4	6.4	4.8	4.8	5.7	5.7	8.4	8.4	8.7	
Titasstraße 15	2	1.OG	-	-	-	10.9	8.0	9.8	7.2	7.4	3.4	5.5	5.1	4.4	2.7	2.8	4.5	7.0	7.3	7.3	6.1	6.4	4.9	6.5	6.5	2.2	2.2	4.7	4.7	5.6	2.3	0.9	3.7	3.4	2.5	2.5	6.7	6.7	6.6	6.6	7.4	7.4	5.3	5.3	4.7	4.7	4.8	4.8	12.4	12.4	9.6	9.6	6.7	6.7	5.2	5.2	6.1	6.1	8.6	8.6	8.9	
Titasstraße 15	2	2.OG	-	-	-	15.5	12.4	14.6	12.0	12.1	8.3	9.7	9.6	9.3	7.3	7.6	9.3	11.2	11.9	12.3	10.9	11.0	9.4	11.2	11.2	6.8	6.8	9.1	9.1	10.1	7.0	5.7	8.2	7.8	7.7	7.7	11.5	11.5	11.8	11.8	12.8	12.8	10.4	10.4	9.8	9.8	9.6	9.6	16.8	16.8	14.2	14.2	11.8	11.8	9.9	9.9	10.5	10.5	12.9	12.9	13.1	
Titasstraße 14	1	EG	-	-	-	10.6	8.0	9.8	6.7	7.1	3.1	5.2	4.9	4.4	2.4	2.7	4.2	6.8	7.3	7.4	5.8	6.1	4.8	6.7	6.7	2.4	2.4	4.7	4.7	5.7	2.6	1.2	3.8	3.4	3.5	3.5	6.3	6.3	6.3	6.3	7.7	7.7	4.9	4.9	4.6	4.6	4.6	4.6	12.0	12.0	9.6	9.6	6.6	6.6	4.7	4.7	5.6	5.6	8.3	8.3	8.6	
Titasstraße 14	1	1.OG	-	-	-	11.2	8.5	10.0	7.2	7.7	3.5	5.8	5.5	4.6	2.9	3.1	4.6	7.3	7.8	7.6	6.1	6.4	5.1	6.9	6.9	2.6	2.6	4.8	4.8	5.8	2.8	1.4	3.9	3.5	3.8	3.8	6.7	6.7	7.0	7.0	8.3	8.3	5.4	5.4	5.3	5.3	5.3	5.3	12.3	12.3	10.1	10.1	7.2	7.2	5.3	5.3	6.1	6.1	8.6	8.6	8.9	
Titasstraße 14	1	2.OG	-	-	-	16.9	14.2	16.1	13.2	13.6	9.7	11.1	11.2	10.8	8.7	9.1	10.8	12.7	13.5	13.8	12.2	12.3	10.8	12.9	12.9	8.5	8.5	10.5	10.5	11.6	8.8	7.5	9.6	9.2	10.3	10.3	12.7	12.7	13.4	13.4	14.7	14.7	11.8	11.8	11.6	11.6	11.4	11.4	17.7	17.7	15.7	15.7	13.3	13.3	11.2	11.2	11.7	11.7	13.9	13.9	14.1	
Titasstraße 14	2	EG	-	-	-	26.9	21.2	26.1	17.9	22.9	13.9	18.6	22.3	21.4	14.8	19.3	14.9	20.1	23.9	23.3	18.8	17.6	16.3	19.1	19.1	14.8	14.8	17.0	17.0	18.0	15.0	13.7	16.0	15.6	17.7	17.7	16.9	16.9	21.6	21.6	22.9	22.9	15.2	15.2	16.1	16.1	16.3	16.3	21.3	21.3	20.9	20.9	19.6	19.6	12.8	12.8	14.1	14.1	16.8	16.8	17.1	
Titasstraße 14	2	1.OG	-	-	-	29.2	23.5	28.3	20.4	25.3	16.2	21.0	24.5	23.7	17.1	21.6	17.4	22.5	26.2	25.6	21.0	19.8	18.3	21.0	21.0	16.7	16.7	18.8	18.8	19.8	16.9	15.7	17.9	17.5	19.3	19.3	19.4	19.4	24.4	24.4	25.5	25.5	18.5	18.5	18.9	18.9	18.8	18.8	24.2	24.2	23.8	23.8	22.4	22.4	16.5	16.5	17.3	17.3	19.7	19.7	20.0	
Titasstraße 14	2	2.OG	-	-	-	30.7	26.0	29.9	23.6	27.4	20.2	23.3	26.0	25.1	20.1	23.2	21.3	24.9	27.8	27.2	23.8	23.3	22.1	23.8	23.8	19.5	19.5	21.7	21.7	22.7	19.7	18.4	20.7	20.3	21.7	21.7	23.7	23.7	27.1	27.1	28.0	28.0	23.3	23.3	23.3	23.3	23.2	23.2	26.9	26.9	26.9	26.9	25.5	25.5	21.7	21.7	21.5	21.5	22.7	22.7	22.5	
Titasstraße 13	1	EG	-	-	-	11.6	8.6	10.5	7.4	8.3	3.6	6.5	6.2	4.7	3.2	3.5	4.6	7.7	8.1	7.6	6.5	6.8	5.6	6.5	6.5	2.1	2.1	5.1	5.1	5.8	2.2	0.5	4.1	3.9	1.8	1.8	6.9	6.9	7.3	7.3	7.8	7.8	5.1	5.1	4.8	4.8	5.4	5.4	11.3	11.3	8.7	8.7	6.6	6.6	4.8	4.8	5.5	5.5	7.6	7.6	7.4	
Titasstraße 13	1	1.OG	-	-	-	13.5	10.1	11.9	8.7	10.6	5.0	8.2	8.8	5.3	4.8	5.2	5.9	9.4	10.4	8.1	7.8	8.0	6.9	6.8	6.8	2.5	2.5	5.4	5.4	6.1	2.6	0.9	4.4	4.2	2.3	2.3	7.7	7.7	9.8	9.8	10.0	10.0	6.6	6.6	6.4	6.4	7.4	7.4	11.9	11.9	10.0	10.0	8.2	8.2	6.1	6.1	6.7	6.7	8.2	8.2	7.8	
Titasstraße 13	1	2.OG	-	-	-	20.7	17.6	19.9	16.8	17.7	13.5	15.2	15.4	14.1	12.5	12.8	14.5	16.4	17.2	17.1	16.1	16.1	14.8	15.8	15.8	11.5	11.5	14.1	14.1	14.9	11.6	10.1	13.1	12.8	11.8	11.8	16.7	16.7	17.9	17.9	18.1	18.1	15.8	15.8	15.5	15.5	15.1	15.1	20.0	20.0	18.3	18.3	16.7	16.7	14.8	14.8	14.7	14.7	16.0	16.0	15.7	
Titasstraße 13	2	EG	-	-	-	29.0	23.8	27.3	21.8	25.0	18.2	21.7	24.9	21.2	17.9	20.8	19.3	22.9	26.2	22.9	20.6	19.4	17.4	17.4	13.1	13.1	16.0	16.0	16.7	13.2	11.4	15.0	14.8	13.4	13.4	21.1	21.1	27.0	27.0	26.9	26.9	22.6	22.6	20.6	20.6	20.4	20.4	23.8	23.8	24.6	24.6	24.3										

IO32 – Titastraße 12

IO33 – Titastraße 11

IO34 – Titastraße 10

IO35 – Titastraße 9



Beurteilungspegel Tag vor der Fassade  $L_{r,tag}$  in dB(A)

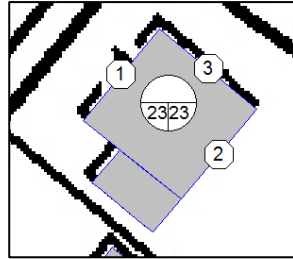
Bezeichnung	Fass.punktNr.	Stockwerk	Anzahl Wochen > 70 dB(A)	Woche																																																							
				1	2	3	4	5	6	7	8	9	10	11	12	13	14	15	16	17	18	19	20	21	22	23	24	25	26	27	28	29	30	31	32	33	34	35	36	37	38	39	40	41	42	43	44	45	46	47	48	49	50	51	52	53	54	55	56
Titasstraße 12	1	EG	0	50.4	47.8	48.3	45.6	46.6	42.2	45.9	44.2	42.5	42.2	41.3	43.3	47.2	45.9	45.1	44.3	44.5	43.6	43.1	43.1	38.8	38.8	42.5	42.5	42.9	38.7	36.2	41.5	41.4	37.1	37.1	45.1	45.1	45.1	45.1	45.2	45.2	44.6	44.6	43.8	43.8	44.7	44.7	46.9	46.9	46.0	46.0	44.5	44.5	43.7	43.7	43.3	43.3	43.6	43.6	42.4
Titasstraße 12	1	1.OG	0	51.0	48.4	49.1	46.2	47.1	42.7	46.6	44.7	43.2	42.8	41.9	43.8	47.8	46.5	45.9	44.9	45.0	44.2	43.8	43.8	39.5	39.5	43.2	43.2	43.6	39.4	36.9	42.2	42.1	38.0	38.0	45.6	45.6	45.7	45.7	45.8	45.8	45.0	45.0	44.3	44.3	45.0	45.0	47.2	47.2	46.5	46.5	45.0	45.0	44.0	44.0	43.6	43.6	43.9	43.9	42.7
Titasstraße 12	2	EG	0	63.1	61.0	59.3	58.5	56.9	55.1	59.0	55.7	53.6	54.9	52.3	56.2	60.1	57.1	55.7	55.1	54.0	52.4	51.4	51.4	47.1	47.1	51.4	51.4	51.6	46.9	43.8	50.4	50.3	43.3	43.3	58.4	58.4	55.8	55.8	53.6	53.6	59.3	59.3	58.0	58.0	55.2	55.2	56.3	56.3	57.1	57.1	56.8	56.8	57.4	57.4	54.4	54.4	49.5	49.5	46.1
Titasstraße 12	2	1.OG	0	65.3	63.0	62.3	60.5	59.3	57.1	61.0	58.1	56.6	56.9	55.1	58.1	62.2	59.7	59.0	57.8	56.6	55.3	54.9	54.9	50.6	50.6	54.8	54.8	55.1	50.4	47.4	53.8	53.7	48.2	48.2	60.4	60.4	57.7	57.7	55.9	55.9	61.2	61.2	59.8	59.8	56.9	56.9	58.2	58.2	59.1	59.1	58.8	58.8	59.2	59.2	56.1	56.1	51.4	51.4	48.8
Titasstraße 11	1	EG	0	61.6	55.7	62.7	55.4	57.8	52.0	54.5	56.2	57.3	51.8	54.6	52.7	55.6	58.2	60.0	57.3	57.3	56.6	56.8	56.8	52.5	52.5	57.2	57.2	57.3	52.2	48.5	56.2	56.1	45.9	45.9	57.6	57.6	54.2	54.2	53.8	53.8	53.3	53.3	52.4	52.4	50.3	50.3	54.9	54.9	53.9	53.9	53.0	53.0	51.6	51.6	49.9	49.9	49.7	49.7	49.4
Titasstraße 11	1	1.OG	0	64.0	57.9	65.6	58.3	60.6	54.6	56.9	58.8	60.1	54.5	57.4	55.2	57.9	61.0	63.0	60.4	60.4	59.6	60.0	60.0	55.7	55.7	60.2	60.2	60.3	55.5	52.1	59.2	59.1	51.3	51.3	60.4	60.4	57.1	57.1	57.2	57.2	55.6	55.6	55.1	55.1	53.6	53.6	57.5	57.5	56.7	56.7	55.8	55.8	54.0	54.0	52.6	52.6	52.5	52.5	52.1
Titasstraße 11	2	EG	0	47.5	43.5	47.3	42.3	44.0	38.7	41.4	42.1	42.0	38.4	39.9	39.7	42.7	44.1	44.7	42.4	42.9	42.0	42.8	42.8	38.5	38.5	42.1	42.1	42.6	38.4	36.1	41.1	41.0	37.0	37.0	43.3	43.3	42.8	42.8	43.3	43.3	41.0	41.0	40.3	40.3	39.9	39.9	46.0	46.0	44.2	44.2	42.1	42.1	40.1	40.1	40.1	40.1	42.1	42.1	42.2
Titasstraße 11	2	1.OG	0	48.8	44.7	48.7	43.5	45.3	40.1	42.7	43.2	43.5	39.7	41.2	41.0	44.0	45.3	46.1	43.8	44.0	43.1	43.8	43.8	39.5	39.5	43.2	43.2	43.6	39.4	37.0	42.2	42.1	38.0	38.0	44.5	44.5	44.1	44.1	44.5	44.5	42.5	42.5	41.8	41.8	41.4	41.4	46.5	46.5	45.1	45.1	43.3	43.3	41.4	41.4	41.1	41.1	42.5	42.5	42.5
Titasstraße 10	1	EG	0	46.8	42.1	47.1	41.0	43.6	37.9	40.3	41.6	41.7	37.5	39.5	38.8	41.6	43.6	44.4	42.1	42.6	42.0	42.2	42.2	37.9	37.9	42.0	42.0	42.3	37.8	34.9	41.1	41.0	34.8	34.8	42.7	42.7	42.0	42.0	42.4	42.4	39.4	39.4	39.1	39.1	39.2	39.2	44.0	44.0	42.6	42.6	40.7	40.7	38.6	38.6	38.7	38.7	40.1	40.1	39.9
Titasstraße 10	1	1.OG	0	48.0	42.8	48.6	41.6	44.9	38.8	41.2	42.4	43.5	38.4	40.8	39.6	42.3	44.5	46.1	43.3	43.8	43.2	43.3	43.3	39.0	39.0	43.3	43.3	43.5	38.8	35.6	42.3	42.2	35.0	35.0	43.8	43.8	43.0	43.0	43.2	43.2	40.1	40.1	39.9	39.9	40.0	40.0	44.0	44.0	43.1	43.1	41.5	41.5	39.2	39.2	39.2	39.2	40.2	40.2	39.8
Titasstraße 10	1	2.OG	0	53.0	48.6	53.8	47.5	50.2	44.9	46.5	47.7	48.3	44.1	45.9	45.7	47.7	49.8	51.2	48.9	49.1	48.4	48.7	48.7	44.4	44.4	48.4	48.4	48.7	44.3	41.6	47.4	47.3	42.4	42.4	49.4	49.4	48.9	48.9	49.2	49.2	46.9	46.9	46.5	46.5	46.1	46.1	49.8	49.8	49.2	49.2	47.6	47.6	45.7	45.7	45.1	45.1	45.8	45.8	45.4
Titasstraße 10	2	EG	0	61.3	52.8	64.3	53.3	58.4	51.7	53.4	55.9	58.8	51.9	55.5	52.1	54.2	58.6	61.8	59.0	58.6	58.4	58.6	58.6	54.3	54.3	59.0	59.0	59.1	54.0	50.0	58.0	58.0	47.1	47.1	58.4	58.4	51.5	51.5	52.8	52.8	49.5	49.5	49.0	49.0	48.2	48.2	51.0	51.0	52.2	52.2	50.6	50.6	47.6	47.6	46.2	46.2	46.5	46.5	46.8
Titasstraße 10	2	1.OG	0	64.2	55.5	67.2	56.1	61.4	54.7	55.9	58.7	61.8	54.6	58.5	55.0	56.7	61.5	64.8	61.9	61.5	61.2	61.4	61.4	57.1	57.1	61.8	61.8	61.9	56.8	52.9	60.8	60.8	50.2	50.2	61.2	61.2	55.3	55.3	56.6	56.6	53.0	53.0	52.6	52.6	51.9	51.9	54.4	54.4	55.6	55.6	54.3	54.3	51.0	51.0	49.8	49.8	49.7	49.7	49.6
Titasstraße 10	2	2.OG	0	66.3	59.4	68.7	59.2	63.7	57.6	58.4	60.4	63.5	57.0	60.2	58.2	59.4	63.1	66.4	63.6	63.3	63.0	63.1	63.1	58.8	58.8	63.4	63.4	63.5	58.5	54.9	62.4	62.3	53.9	53.9	63.4	63.4	60.6	60.6	61.1	61.1	58.7	58.7	58.2	58.2	57.7	57.7	59.6	59.6	60.2	60.2	59.3	59.3	57.0	57.0	55.8	55.8	55.1	55.1	54.0
Titasstraße 9	1	EG	0	63.3	52.0	65.8	53.5	60.4	53.1	53.0	56.0	61.5	52.4	57.3	53.5	53.5	58.8	64.0	60.0	59.8	59.5	59.5	55.2	55.2	60.1	60.1	60.1	54.8	50.5	59.1	59.1	43.9	43.9	59.3	59.3	56.6	56.6	56.7	56.7	50.8	50.8	49.1	49.1	49.1	49.1	51.9	51.9	54.0	54.0	53.6	53.6	47.7	47.7	45.7	45.7	45.8	45.8	45.1	
Titasstraße 9	1	1.OG	0	65.3	55.9	67.7	56.4	62.4	55.9	55.6	58.8	63.1	54.9	59.3	56.5	56.3	61.5	65.7	62.1	61.9	61.6	61.7	61.7	57.4	57.4	62.2	62.2	62.3	57.0	52.9	61.2	61.2	49.0	49.0	61.6	61.6	59.6	59.6	60.0	60.0	54.7	54.7	53.1	53.1	53.3	53.3	55.3	55.3	57.4	57.4	57.0	57.0	51.7	51.7	49.8	49.8	49.5	49.5	48.2
Titasstraße 9	1	2.OG	0	67.3	59.2	69.3	58.9	64.8	57.8	58.0	61.1	64.8	56.9	61.2	58.4	59.0	63.6	67.3	63.7	63.7	63.3	63.3	63.3	58.9	58.9	63.6	63.6	63.7	58.7	55.0	62.6	62.5	53.7	53.7	63.5	63.5	62.6	62.6	63.0	63.0	58.8	58.8	58.3	58.3	58.3	58.3	59.7	59.7	61.0	61.0	60.4	60.4	56.8	56.8	55.7	55.7	54.9	54.9	53.0
Titasstraße 9	2	EG	0	49.4	42.6	51.3	42.2	46.7	40.0	41.8	44.5	45.7	39.8	43.0	40.7	42.8	46.7	48.6	46.0	47.3	46.9	46.9	42.6	42.6	47.3	47.3	47.4	42.3	38.4	46.3	46.3	34.9	34.9	47.0	47.0	44.9	44.9	45.1	45.1	40.4	40.4	40.2	40.2	40.9	40.9	44.4	44.4	43.9	43.9	42.7	42.7	39.4	39.4	39.5	39.5	40.5	40.5	39.8	
Titasstraße 9	2	1.OG	0	51.8	43.6	53.6	43.5	49.1	41.5	43.1	46.0	49.0	41.2	45.5	42.1	44.0	48.2	51.4	47.9	48.6	48.2	48.2	48.2	43.9	43.9	48.6	48.6	48.7	43.5	39.5	47.6	47.6	35.6	35.6	48.3	48.3	46.7	46.7	46.7	46.7	41.7	41.7	41.5	41.5	42.1	42.1	45.1	45.1	45.1	45.1	44.1	44.1	40.4	40.4	40.3	40.3	40.9	40.9	40.0
Titasstraße 9	2	2.OG	0	58.3	51.7	60.6	51.5	55.8	49.8	50.7	52.7	55.3	49.1	52.1	50.4	51.6	55.3	58.2	55.5	55.4	55.0	55.1	55.1	50.8	50.8	55.3	55.3	55.4	50.5	47.0	54.3	54.2	46.2	46.2	55.4	55.4	53.9	53.9	54.1	54.1	51.1	51.1	50.5	50.5	50.3	50.3	52.9	52.9	53.1	53.1	52.1	52.1	49.5	49.5	48.5	48.5	48.6	48.6	47.7



Innenpegel Tag  $L_{i,tag}$  in dB(A)

Bezeichnung	FaaspunktNr.	Stockwerk	Anzahl Wochen 40-45 dB(A)	Anzahl Wochen 45-50 dB(A)	Anzahl Wochen > 50 dB(A)	Woche																																																								
						1	2	3	4	5	6	7	8	9	10	11	12	13	14	15	16	17	18	19	20	21	22	23	24	25	26	27	28	29	30	31	32	33	34	35	36	37	38	39	40	41	42	43	44	45	46	47	48	49	50	51	52	53	54	55	56	
Titasstraße 12	1	EG	-	-	-	15.2	12.6	13.1	10.4	11.4	7.1	10.7	9.0	7.3	7.0	6.1	8.1	12.0	10.7	9.9	9.1	9.3	8.5	7.9	7.9	3.6	3.6	7.3	7.3	7.7	3.5	1.1	6.3	6.2	1.9	1.9	9.9	9.9	9.9	9.9	9.9	10.0	10.0	9.4	9.4	8.6	8.6	9.5	9.5	11.7	11.7	10.8	10.8	9.3	9.3	8.5	8.5	8.1	8.1	8.4	8.4	7.2
Titasstraße 12	1	1.OG	-	-	-	15.8	13.2	13.9	11.0	11.9	7.6	11.4	9.5	8.0	7.6	6.7	8.6	12.6	11.3	10.7	9.7	9.8	9.0	8.6	8.6	4.3	4.3	8.0	8.0	8.4	4.2	1.8	7.0	6.9	2.8	2.8	10.4	10.4	10.5	10.5	10.6	10.6	9.8	9.8	9.1	9.1	9.9	9.9	12.0	12.0	11.3	11.3	9.8	9.8	8.8	8.8	8.4	8.4	8.7	8.7	7.5	
Titasstraße 12	2	EG	-	-	-	27.9	25.8	24.1	23.3	21.7	19.9	23.8	20.5	18.4	19.7	17.1	21.0	25.0	21.9	20.5	19.9	18.8	17.2	16.2	16.2	11.9	11.9	16.2	16.2	16.4	11.7	8.6	15.2	15.1	8.1	8.1	23.2	23.2	20.6	20.6	18.4	18.4	24.1	24.1	22.8	22.8	20.1	20.1	21.1	21.1	21.9	21.9	21.6	21.6	22.2	22.2	19.3	19.3	14.3	14.3	10.9	
Titasstraße 12	2	1.OG	-	-	-	30.1	27.8	27.1	25.3	24.2	21.9	25.8	22.9	21.5	21.7	19.9	23.0	27.0	24.5	23.8	22.6	21.4	20.1	19.7	19.7	15.4	15.4	19.6	19.6	19.9	15.3	12.2	18.6	18.6	13.0	13.0	25.3	25.3	22.6	22.6	20.7	20.7	26.0	26.0	24.6	24.6	21.7	21.7	23.1	23.1	23.9	23.9	23.6	23.6	24.1	24.1	20.9	20.9	16.2	16.2	13.6	
Titasstraße 11	1	EG	-	-	-	26.4	20.5	27.5	20.2	22.6	16.8	19.4	21.0	22.1	16.6	19.4	17.5	20.4	23.0	24.8	22.1	22.1	21.4	21.7	21.7	17.3	17.3	22.0	22.0	22.1	17.1	13.3	21.0	20.9	10.8	10.8	22.4	22.4	19.0	19.0	18.6	18.6	18.1	18.1	17.2	17.2	15.1	15.1	19.7	19.7	18.7	18.7	17.8	17.8	16.4	16.4	14.7	14.7	14.5	14.5	14.2	
Titasstraße 11	1	1.OG	-	-	-	28.8	22.7	30.4	23.1	25.4	19.4	21.7	23.6	24.9	19.3	22.2	20.0	22.7	25.8	27.8	25.2	25.2	24.4	24.8	24.8	20.5	20.5	25.0	25.0	25.2	20.3	16.9	24.0	23.9	16.1	16.1	25.2	25.2	21.9	21.9	22.0	22.0	20.4	20.4	19.9	19.9	18.4	18.4	22.3	22.3	21.5	21.5	20.6	20.6	18.8	18.8	17.4	17.4	17.3	17.3	16.9	
Titasstraße 11	2	EG	-	-	-	12.3	8.3	12.1	7.1	8.8	3.6	6.2	6.9	6.8	3.2	4.7	4.5	7.5	8.9	9.5	7.2	7.7	6.8	7.6	7.6	3.3	3.3	6.9	6.9	7.4	3.2	0.9	6.0	5.8	1.8	1.8	8.1	8.1	7.6	7.6	8.1	8.1	5.8	5.8	5.1	5.1	4.8	4.8	10.8	10.8	9.0	9.0	6.9	6.9	4.9	4.9	5.0	5.0	6.9	6.9	7.0	
Titasstraße 11	2	1.OG	-	-	-	13.6	9.6	13.5	8.3	10.1	4.9	7.5	8.0	8.3	4.5	6.0	5.8	8.8	10.1	10.9	8.6	8.8	8.0	8.6	8.6	4.3	4.3	8.0	8.0	8.4	4.2	1.8	7.0	6.9	2.9	2.9	9.3	9.3	8.9	8.9	9.3	9.3	7.3	7.3	6.6	6.6	6.2	6.2	11.3	11.3	9.9	9.9	8.1	8.1	6.2	6.2	5.9	5.9	7.3	7.3	7.3	
Titasstraße 10	1	EG	-	-	-	11.6	6.9	11.9	5.8	8.4	2.7	5.1	6.4	6.5	2.3	4.3	3.6	6.4	8.4	9.2	6.9	7.5	6.8	7.0	7.0	2.7	2.7	6.8	6.8	7.1	2.6	-0.3	5.9	5.8	-0.4	-0.4	7.5	7.5	6.8	6.8	7.2	7.2	4.2	4.2	3.9	3.9	4.0	4.0	8.8	8.8	7.4	7.4	5.5	5.5	3.4	3.4	3.5	3.5	4.9	4.9	4.7	
Titasstraße 10	1	1.OG	-	-	-	12.8	7.6	13.4	6.4	9.7	3.6	6.0	7.3	8.3	3.2	5.6	4.4	7.2	9.3	10.9	8.1	8.6	8.0	8.1	8.1	3.8	3.8	8.1	8.1	8.3	3.6	0.4	7.1	7.0	-0.2	-0.2	8.6	8.6	7.8	7.8	8.0	8.0	4.9	4.9	4.7	4.7	4.8	4.8	8.9	8.9	7.9	7.9	6.3	6.3	4.0	4.0	4.0	4.0	5.0	5.0	4.6	
Titasstraße 10	1	2.OG	-	-	-	17.8	13.4	18.6	12.3	15.0	9.7	11.3	12.5	13.1	8.9	10.7	10.5	12.5	14.6	16.0	13.7	13.9	13.2	13.5	13.5	9.2	9.2	13.2	13.2	13.5	9.1	6.4	12.2	12.1	7.2	7.2	14.2	14.2	13.7	13.7	14.0	14.0	11.7	11.7	11.3	11.3	11.0	11.0	14.6	14.6	14.0	14.0	12.5	12.5	10.5	10.5	9.9	9.9	10.6	10.6	10.2	
Titasstraße 10	2	EG	-	-	-	26.1	17.6	29.1	18.1	23.2	16.5	18.2	20.7	23.6	16.7	20.3	16.9	19.0	23.4	26.6	23.8	23.4	23.2	23.4	19.1	19.1	23.8	23.8	23.9	18.8	14.8	22.9	22.8	11.9	11.9	23.2	23.2	16.3	16.3	17.6	17.6	14.3	14.3	13.8	13.8	13.0	13.0	15.8	15.8	17.0	17.0	15.4	15.4	12.4	12.4	11.1	11.1	11.3	11.3	11.6		
Titasstraße 10	2	1.OG	-	-	-	29.0	20.3	32.0	20.9	26.2	19.5	20.7	23.5	26.6	19.4	23.3	19.9	21.6	26.3	29.6	26.7	26.3	26.0	26.2	26.2	21.9	21.9	26.6	26.6	26.7	21.6	17.7	25.7	25.6	15.0	15.0	26.0	26.0	20.1	20.1	21.4	21.4	17.8	17.8	17.4	17.4	16.7	16.7	19.2	19.2	20.4	20.4	19.1	19.1	15.9	15.9	14.6	14.6	14.5	14.5	14.4	
Titasstraße 10	2	2.OG	-	-	-	31.1	24.2	33.5	24.0	28.5	22.4	23.2	25.2	28.4	21.8	25.0	23.1	24.2	27.9	31.2	28.4	28.1	27.8	27.9	27.9	23.6	23.6	28.2	28.2	28.3	23.3	19.7	27.2	27.1	18.7	18.7	28.2	28.2	25.4	25.4	25.9	25.9	23.5	23.5	23.0	23.0	22.5	22.5	24.4	24.4	25.0	25.0	24.1	24.1	21.8	21.8	20.6	20.6	19.9	19.9	18.8	
Titasstraße 9	1	EG	-	-	-	28.1	16.8	30.6	18.3	25.2	17.9	17.8	20.8	26.3	17.2	22.1	18.3	18.3	23.7	28.8	24.8	24.6	24.3	24.3	24.3	20.0	20.0	24.9	24.9	24.9	19.6	15.3	23.9	23.9	8.7	8.7	24.1	24.1	21.4	21.4	21.4	21.5	21.5	15.6	15.6	13.9	13.9	13.9	13.9	16.8	16.8	18.8	18.8	18.4	18.4	12.5	12.5	10.5	10.5	10.6	10.6	9.9
Titasstraße 9	1	1.OG	-	-	-	30.1	20.7	32.6	21.2	27.2	20.7	20.4	23.6	27.9	19.7	24.1	21.3	21.1	26.3	30.5	26.9	26.7	26.5	26.5	26.5	22.2	22.2	27.0	27.0	27.1	21.8	17.7	26.0	26.0	13.9	13.9	26.4	26.4	24.4	24.4	24.4	24.8	24.8	19.5	19.5	17.9	17.9	18.1	18.1	20.2	20.2	22.2	22.2	21.8	21.8	16.5	16.5	14.6	14.6	14.3	14.3	13.0
Titasstraße 9	1	2.OG	-	-	-	32.2	24.0	34.1	23.7	29.7	22.6	22.9	25.9	29.7	21.8	26.0	23.2	23.8	28.4	32.1	28.5	28.5	28.1	28.1	28.1	23.8	23.8	28.4	28.4	28.5	23.5	19.8	27.4	27.3	18.6	18.6	28.3	28.3	27.4	27.4	27.8	27.8	23.6	23.6	23.1	23.1	23.1	23.1	24.5	24.5	25.8	25.8	25.2	25.2	21.7	21.7	20.5	20.5	19.7	19.7	17.9	
Titasstraße 9	2	EG	-	-	-	14.2	7.4	16.1	7.1	11.5	4.9	6.6	9.3	10.5	4.6	7.8	5.5	7.6	11.5	13.4	10.8	12.1	11.8	11.7	11.7	7.4	7.4	12.1	12.1	12.2	7.1	3.2	11.2	11.1	-0.3	-0.3	11.8	11.8	9.7	9.7	9.9	9.9	5.2	5.2	5.0	5.0	5.7	5.7	9.2	9.2	8.7	8.7	7.5	7.5	4.2	4.2	4.3	4.3	5.3	5.3	4.6	
Titasstraße 9	2	1.OG	-	-	-	16.6	8.4	18.4	8.3	13.9	6.3	8.0	10.8	13.8	6.1	10.3	6.9	8.8	13.0	16.2	12.7	13.4	13.0	13.0	13.0	8.7	8.7	13.4	13.4	13.5	8.4	4.3	12.4	12.4	0.4	0.4	13.1	13.1	11.5	11.5	11.5	11.5	6.5	6.5	6.3	6.3	6.9	6.9	9.9	9.9	9.9	9.9	8.9	8.9	5.2	5.2	5.1	5.1	5.7	5.7	4.8	
Titasstraße 9	2	2.OG	-	-	-	23.1	16.6	25.4	16.3	20.6	14.6	15.5	17.5	20.1	13.9	17.0	15.2	16.4	20.1	23.0	20.3	20.2	19.8	19.9	19.9	15.6	15.6	20.1	20.1	20.2	15.3	11.8	19.1	19.0	11.0	11.0	20.2	20.2	18.7	18.7	18.9	18.9	15.9	15.9	15.3	15.3	15.1	15.1	17.7	17.7	17.9	17.9	16.9	16.9	14.3	14.3	13.4	13.4	13.4	13.4	12.5	

IO36 – Titastraße 1



Beurteilungspegel Tag vor der Fassade L<sub>r,tag</sub> in dB(A)

Bezeichnung	Fass.punktNr.	Stockwerk	Anzahl Wochen > 70 dB(A)	Woche																																																							
				1	2	3	4	5	6	7	8	9	10	11	12	13	14	15	16	17	18	19	20	21	22	23	24	25	26	27	28	29	30	31	32	33	34	35	36	37	38	39	40	41	42	43	44	45	46	47	48	49	50	51	52	53	54	55	56
Titasstraße 1	1	EG	0	49.9	46.6	48.1	44.6	45.7	40.5	44.7	44.8	41.7	40.8	41.2	41.5	46.0	46.4	44.2	43.1	42.6	41.3	41.9	41.9	37.6	37.6	40.6	40.6	41.2	37.7	35.9	39.6	39.3	37.3	37.3	43.1	43.1	45.6	45.6	45.8	45.8	42.4	42.4	41.8	41.8	43.0	43.0	47.4	47.4	46.2	46.2	44.1	44.1	41.8	41.8	42.3	42.3	43.9	43.9	43.6
Titasstraße 1	1	1.OG	0	52.8	49.7	50.5	47.5	48.7	43.2	48.1	47.5	44.1	43.9	43.8	44.2	49.3	49.0	46.5	45.7	45.2	43.9	43.6	43.6	39.2	39.2	42.2	42.2	42.9	39.3	37.5	41.3	41.0	38.9	38.9	45.2	45.2	48.3	48.3	48.6	48.6	44.8	44.8	44.3	44.3	45.3	45.3	48.9	48.9	48.3	48.3	46.6	46.6	44.0	44.0	44.1	44.1	45.3	45.3	44.8
Titasstraße 1	2	EG	0	67.9	64.6	66.6	62.2	65.0	59.0	63.2	61.8	61.2	59.4	59.3	59.9	64.3	63.4	63.6	62.2	62.2	61.6	59.3	59.3	55.0	55.0	59.8	59.8	59.9	54.6	50.4	58.8	58.8	43.6	43.6	62.1	62.1	63.0	63.0	62.5	62.5	61.4	61.4	59.9	59.9	61.2	61.2	60.5	60.5	61.6	61.6	61.2	61.2	59.8	59.8	58.7	58.7	57.2	57.2	52.4
Titasstraße 1	2	1.OG	0	69.7	66.1	68.9	63.9	66.4	61.2	64.6	63.8	63.3	61.0	61.3	62.1	65.7	65.5	65.8	64.1	63.9	63.3	61.7	61.7	57.4	57.4	62.2	62.2	62.3	57.0	52.8	61.2	61.2	45.6	45.6	63.8	63.8	64.7	64.7	64.3	64.3	62.5	62.5	61.0	61.0	62.1	62.1	61.9	61.9	63.1	63.1	62.6	62.6	60.8	60.8	59.5	59.5	58.2	58.2	54.0
Titasstraße 1	3	EG	0	66.6	63.6	63.8	60.9	63.3	57.8	62.0	60.9	57.8	58.0	57.3	58.8	63.1	62.2	59.7	59.3	58.8	58.0	53.0	53.0	48.7	48.7	53.5	53.5	53.6	48.3	44.1	52.5	52.5	38.1	38.1	57.3	57.3	62.0	62.0	61.7	61.7	57.4	57.4	58.0	58.0	60.5	60.5	57.3	57.3	59.6	59.6	59.2	59.2	57.1	57.1	57.5	57.5	55.9	55.9	45.1
Titasstraße 1	3	1.OG	0	68.2	64.7	66.1	62.0	65.0	59.3	63.0	62.7	60.3	59.2	59.3	60.3	64.2	64.1	62.3	61.2	60.6	59.9	55.8	55.8	51.5	51.5	56.4	56.4	56.4	51.1	46.8	55.4	55.4	38.6	38.6	60.6	60.6	64.2	64.2	63.8	63.8	61.0	61.0	60.0	60.0	61.7	61.7	59.7	59.7	62.0	62.0	61.7	61.7	59.5	59.5	58.7	58.7	56.7	56.7	46.1

Innenpegel Tag L<sub>i,tag</sub> in dB(A)

Bezeichnung	Fass.punktNr.	Stockwerk	Anzahl Wochen 40-45 dB(A)	Anzahl Wochen 45-50 dB(A)	Anzahl Wochen > 50 dB(A)	Woche																																																									
						1	2	3	4	5	6	7	8	9	10	11	12	13	14	15	16	17	18	19	20	21	22	23	24	25	26	27	28	29	30	31	32	33	34	35	36	37	38	39	40	41	42	43	44	45	46	47	48	49	50	51	52	53	54	55	56		
Titasstraße 1	1	EG	-	-	-	19.7	16.3	17.8	14.4	15.5	10.3	14.5	14.6	11.4	10.6	10.9	11.3	15.7	16.2	14.0	12.9	12.4	11.1	11.7	11.7	7.3	7.3	10.3	10.3	11.0	7.4	5.6	9.4	9.1	7.1	7.1	12.8	12.8	15.3	15.3	15.5	15.5	12.2	12.2	11.6	11.6	12.8	12.8	17.2	17.2	15.9	15.9	13.8	13.8	11.6	11.6	12.0	12.0	13.7	13.7	13.4		
Titasstraße 1	1	1.OG	-	-	-	22.6	19.5	20.2	17.3	18.5	12.9	17.8	17.2	13.9	13.7	13.5	14.0	19.1	18.8	16.2	15.5	14.9	13.7	13.3	13.3	9.0	9.0	12.0	12.0	12.7	9.1	7.3	11.1	10.8	8.7	8.7	14.9	14.9	18.1	18.1	18.4	18.4	14.6	14.6	14.1	14.1	15.1	15.1	18.7	18.7	18.1	18.1	16.3	16.3	13.7	13.7	13.9	13.9	15.0	15.0	14.5		
Titasstraße 1	2	EG	-	-	-	37.7	34.3	36.4	32.0	34.8	28.8	33.0	31.6	30.9	29.2	29.1	29.7	34.1	33.2	33.3	31.9	31.9	31.4	29.0	29.0	24.7	24.7	29.6	29.6	29.6	24.4	20.2	28.6	28.6	13.3	13.3	31.8	31.8	32.8	32.8	32.2	32.2	31.2	31.2	29.7	29.7	31.0	31.0	30.2	30.2	31.4	31.4	31.0	31.0	29.6	29.6	28.4	28.4	27.0	27.0	22.1		
Titasstraße 1	2	1.OG	-	-	-	39.5	35.9	38.6	33.7	36.2	31.0	34.4	33.5	33.1	30.8	31.1	31.9	35.4	35.2	35.6	33.9	33.7	33.1	31.4	31.4	27.1	27.1	32.0	32.0	32.0	26.8	22.5	31.0	31.0	15.4	15.4	33.6	33.6	34.5	34.5	34.0	34.0	32.3	32.3	30.7	30.7	31.9	31.9	31.7	31.7	32.8	32.8	32.4	32.4	30.5	30.5	29.3	29.3	28.0	28.0	23.7		
Titasstraße 1	3	EG	-	-	-	36.4	33.4	33.6	30.6	33.0	27.6	31.8	30.7	27.6	27.7	27.0	28.6	32.9	32.0	29.5	29.1	28.6	27.8	22.7	22.7	18.4	18.4	23.3	23.3	23.3	18.1	13.9	22.3	22.3	7.8	7.8	27.0	27.0	31.7	31.7	31.4	31.4	27.2	27.2	27.8	27.8	30.3	30.3	27.1	27.1	29.3	29.3	29.0	29.0	26.9	26.9	27.3	27.3	25.7	25.7	14.9		
Titasstraße 1	3	1.OG	-	-	-	38.0	34.5	35.8	31.8	34.7	29.1	32.8	32.5	30.1	29.0	29.1	30.1	33.9	33.8	32.0	30.9	30.4	29.6	25.6	25.6	21.3	21.3	26.2	26.2	26.2	20.9	16.5	25.2	25.2	8.4	8.4	30.3	30.3	34.0	34.0	34.0	34.0	33.6	33.6	30.7	30.7	29.8	29.8	31.5	31.5	29.5	29.5	31.7	31.7	31.5	31.5	29.3	29.3	28.5	28.5	26.5	26.5	15.9



Innenpegel Tag  $L_{i,tag}$  in dB(A)

Bezeichnung	Faaspunktnr.	Stockwerk	Anzahl Wochen 40-45 dB(A)	Anzahl Wochen 45-50 dB(A)	Anzahl Wochen > 50 dB(A)	Woche																																																							
						1	2	3	4	5	6	7	8	9	10	11	12	13	14	15	16	17	18	19	20	21	22	23	24	25	26	27	28	29	30	31	32	33	34	35	36	37	38	39	40	41	42	43	44	45	46	47	48	49	50	51	52	53	54	55	56
						Titasstraße 1a	1	EG	-	-	-	19.6	14.5	17.9	12.2	16.3	10.6	11.6	14.0	14.0	8.8	11.5	11.7	12.9	15.4	15.5	11.5	11.1	9.8	8.4	8.4	4.0	4.0	7.4	7.4	7.9	4.1	2.0	6.4	6.2	3.3	3.3	14.8	14.8	16.6	16.6	16.0	16.0	15.9	15.9	15.0	15.0	13.2	13.2	15.7	15.7	16.0	16.0	15.4	15.4	14.2





Innenpegel Tag  $L_{i,tag}$  in dB(A)

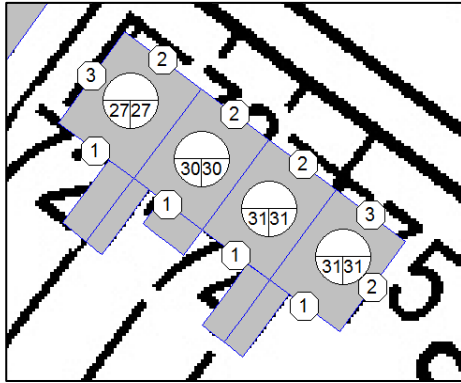
Bezeichnung	FaßpunktNr.	Stockwerk	Anzahl Wochen 40-45 dB(A)	Anzahl Wochen 45-50 dB(A)	Anzahl Wochen > 50 dB(A)	Woche																																																							
						1	2	3	4	5	6	7	8	9	10	11	12	13	14	15	16	17	18	19	20	21	22	23	24	25	26	27	28	29	30	31	32	33	34	35	36	37	38	39	40	41	42	43	44	45	46	47	48	49	50	51	52	53	54	55	56
						Titasstraße 5	1	EG	-	-	-	23.4	20.9	21.8	18.5	18.0	14.7	19.4	15.9	15.9	15.3	13.8	15.6	20.6	17.9	18.8	17.4	16.4	15.7	15.1	15.1	10.7	10.7	15.4	15.4	15.5	10.4	6.6	14.5	14.4	3.2	3.2	18.5	18.5	17.0	17.0	16.0	16.0	17.5	17.5	16.8	16.8	14.6	14.6	16.4	16.4	16.9	16.9	16.3	16.3	16.0

IO45 – Paul-König-Straße 75

IO46 – Paul-König-Straße 74

IO47 – Paul-König-Straße 73

IO48 – Paul-König-Straße 72



Beurteilungspegel Tag vor der Fassade L<sub>r,tag</sub> in dB(A)

Table with 56 columns (days of the week) and 26 rows (measuring points). Columns 1-5 are headers: Bezeichnung, Fass.punktNr., Stockwerk, Anzahl Wochen, 70 dB(A). Column 56 is labeled 'Woche'. The table contains numerical values for noise levels at each point over time.

Innenpegel Tag L<sub>i,tag</sub> in dB(A)

Bezeichnung	FasspunktNr.	Stockwerk	Anzahl Wochen 40-45 dB(A)	Anzahl Wochen 45-50 dB(A)	Anzahl Wochen > 50 dB(A)	Woche																																																							
						1	2	3	4	5	6	7	8	9	10	11	12	13	14	15	16	17	18	19	20	21	22	23	24	25	26	27	28	29	30	31	32	33	34	35	36	37	38	39	40	41	42	43	44	45	46	47	48	49	50	51	52	53	54	55	56
						Paul-König-Straße 75	1	EG	-	-	-	37.0	31.8	35.2	30.5	34.6	27.1	29.7	31.5	31.9	26.5	29.2	28.1	30.9	32.8	33.4	29.8	29.6	27.9	25.4	25.4	21.0	21.0	22.6	22.6	23.9	21.4	20.3	21.7	21.2	23.9	23.9	29.6	29.6	32.1	32.1	32.3	32.3	29.9	29.9	30.4	30.4	31.7	31.7	29.7	29.7	31.2	31.2	30.5	30.5	29.2

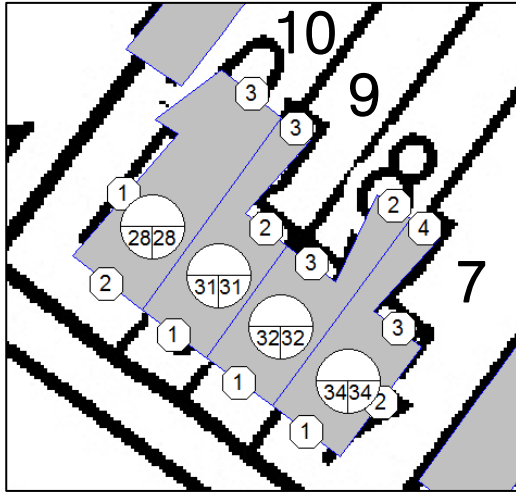


IO49 – Paul-König-Straße 7

IO50 – Paul-König-Straße 8

IO51 – Paul-König-Straße 9

IO52 – Paul-König-Straße 10



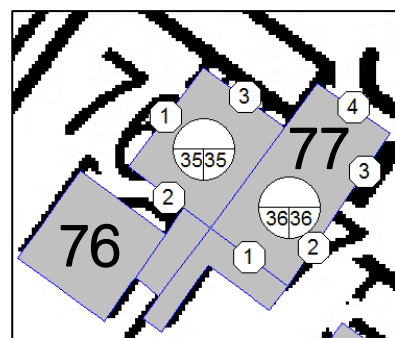
Beurteilungspegel Tag vor der Fassade L<sub>r,tag</sub> in dB(A)

Bezeichnung	Fass.punktnr.	Stockwerk	Anzahl Wochen > 70 dB(A)	Woche																																																							
				1	2	3	4	5	6	7	8	9	10	11	12	13	14	15	16	17	18	19	20	21	22	23	24	25	26	27	28	29	30	31	32	33	34	35	36	37	38	39	40	41	42	43	44	45	46	47	48	49	50	51	52	53	54	55	56
				Paul-König-Straße 7	1	EG	0	59.7	57.7	60.7	56.7	58.7	52.6	55.7	54.5	54.4	53.1	53.1	53.4	57.2	57.4	58.2	57.5	61.6	61.3	61.0	61.0	56.7	56.7	61.4	61.4	61.5	56.4	52.5	60.4	60.4	50.3	50.3	61.1	61.1	58.0	58.0	59.2	59.2	53.4	53.4	55.0	55.0	56.8	56.8	56.9	56.9	58.0	58.0	56.5	56.5	53.5	53.5	54.3



IO53 – Paul-König-Straße 76

IO54 – Paul-König-Straße 77



Beurteilungspegel Tag vor der Fassade Lr,tag in dB(A)

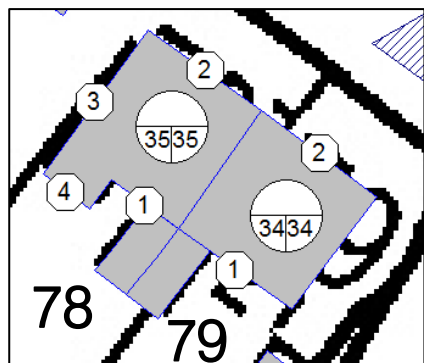
Table with columns for building address, floor, and week (1-56). Rows list noise levels for Paul-König-Straße 76 and 77 across various floors (EG, 1.OG, 2.OG, 3.OG, 4.OG).

Innenpegel Tag L1,tag in dB(A)

Table with columns for building address, floor, and week (1-56). Rows list indoor noise levels for Paul-König-Straße 76 and 77 across various floors.

IO55 – Paul-König-Straße 78

IO56 – Paul-König-Straße 79



Beurteilungspegel Tag vor der Fassade L<sub>r,tag</sub> in dB(A)

Table with 56 columns (days of the week) and 23 rows (building units). Columns are grouped by 'Woche' (Week). Rows include 'Bezeichnung', 'Fass.punktNr.', 'Stockwerk', and 'Anzahl Wochen > 70 dB(A)'. Values represent noise levels in dB(A) for each unit on each day.

Innenpegel Tag L<sub>i,tag</sub> in dB(A)

Table with 56 columns (days of the week) and 23 rows (building units). Columns are grouped by 'Woche' (Week). Rows include 'Bezeichnung', 'Fass.punktNr.', 'Stockwerk', and 'Anzahl Wochen' for three categories: 40-45 dB(A), 45-50 dB(A), and > 50 dB(A). Values represent indoor noise levels in dB(A) for each unit on each day.

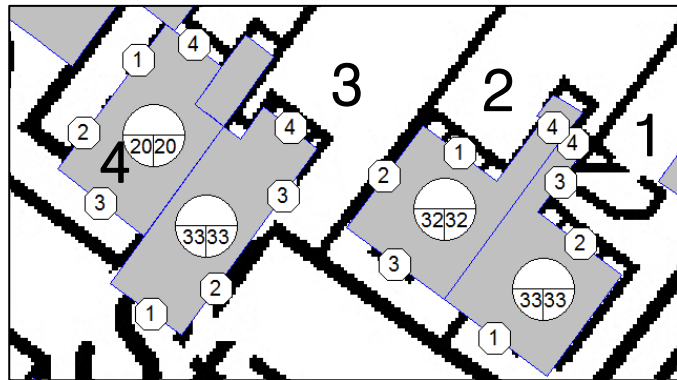


IO57 – Paul-König-Straße 1

IO58 – Paul-König-Straße 2

IO59 – Paul-König-Straße 3

IO60 – Paul-König-Straße 4



Beurteilungspegel Tag vor der Fassade L<sub>r,tag</sub> in dB(A)

Table with columns: Bezeichnung, Fass.punkt/Nr., Stockwerk, Anzahl Wochen > 70 dB(A), and 56 columns for weekly noise levels (1-56). Rows list various Paul-König-Straße addresses and their corresponding noise data.

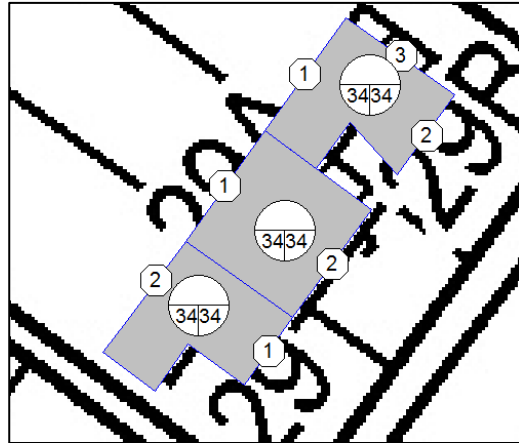
Innenpegel Tag L<sub>i,tag</sub> in dB(A)

Table with columns: Bezeichnung, FasspunktNr., Stockwerk, Anzahl Wochen 40-45 dB(A), Anzahl Wochen 45-50 dB(A), Anzahl Wochen > 50 dB(A), and a 56-column grid for weekly noise levels (Woche).

IO61 – Paul-König-Straße 29

IO62 – Paul-König-Straße 29a

IO63 – Paul-König-Straße 29b



Beurteilungspegel Tag vor der Fassade L<sub>r,tag</sub> in dB(A)

Table with 56 columns representing days of the week and rows for various measurement points (Wartenberger Str. 29, 29a, 29b) across different floors (EG, 1.OG, 2.OG). Values represent daily noise levels in dB(A).

Innenpegel Tag L<sub>i,tag</sub> in dB(A)

Table with 56 columns representing days of the week and rows for various measurement points (Wartenberger Str. 29, 29a, 29b) across different floors (EG, 1.OG, 2.OG). Values represent indoor noise levels in dB(A).





Innenpegel Tag  $L_{1,tag}$  in dB(A)

Bezeichnung	FaaspunktNr.	Stockwerk	Anzahl Wochen 40-45 dB(A)	Anzahl Wochen 45-50 dB(A)	Anzahl Wochen > 50 dB(A)	Woche																																																								
						1	2	3	4	5	6	7	8	9	10	11	12	13	14	15	16	17	18	19	20	21	22	23	24	25	26	27	28	29	30	31	32	33	34	35	36	37	38	39	40	41	42	43	44	45	46	47	48	49	50	51	52	53	54	55	56	
Helga-Haase-Straße 3	1	EG	-	-	-	28.7	24.4	28.2	22.0	23.7	14.6	23.7	23.9	21.5	18.9	20.4	15.2	24.9	25.5	24.2	22.2	18.9	17.6	17.7	17.7	13.4	13.4	18.2	18.2	18.3	13.1	9.0	17.2	17.2	4.1	4.1	17.5	17.5	27.8	27.8	27.8	27.8	16.4	16.4	16.3	16.3	16.4	16.4	20.7	20.7	24.0	24.0	23.9	23.9	7.7	7.7	8.4	8.4	10.5	10.5	10.6	
Helga-Haase-Straße 3	1	1.OG	-	-	-	29.0	24.5	28.6	22.2	24.0	15.0	23.9	24.2	21.9	19.1	20.8	15.5	25.0	25.8	24.6	22.6	19.7	18.6	18.7	18.7	14.4	14.4	19.2	19.2	19.3	14.0	9.9	18.2	18.2	4.9	4.9	18.5	18.5	28.1	28.1	28.1	28.1	16.7	16.7	16.6	16.6	16.7	16.7	21.0	21.0	24.3	24.3	24.2	24.2	7.9	7.9	8.5	8.5	10.6	10.6	10.8	
Helga-Haase-Straße 3	2	EG	-	-	-	29.3	24.8	29.0	22.6	24.3	15.8	24.2	24.5	22.1	19.6	21.1	16.4	25.4	26.1	25.0	23.2	21.0	20.2	20.2	20.2	15.9	15.9	20.8	20.8	20.8	15.5	11.2	19.8	19.8	4.3	4.3	20.0	20.0	28.9	28.9	28.9	28.9	17.4	17.4	17.3	17.3	17.4	17.4	21.8	21.8	25.2	25.2	25.0	25.0	8.3	8.3	9.1	9.1	11.4	11.4	12.0	
Helga-Haase-Straße 3	2	1.OG	-	-	-	29.6	25.0	29.5	22.8	24.7	16.3	24.5	24.8	22.7	19.9	21.5	16.8	25.6	26.5	25.6	23.8	21.7	21.0	21.0	16.7	16.7	21.6	21.6	21.6	16.3	12.0	20.6	20.6	5.1	5.1	20.8	20.8	29.2	29.2	29.2	29.2	17.7	17.7	17.6	17.6	17.7	17.7	22.0	22.0	25.5	25.5	25.3	25.3	8.5	8.5	9.3	9.3	11.5	11.5	12.1		
Helga-Haase-Straße 3	3	EG	-	-	-	30.2	25.0	32.4	23.8	26.1	19.9	25.1	25.6	25.2	21.6	23.4	20.2	26.1	27.9	28.9	27.3	26.2	25.9	25.9	21.6	21.6	26.6	26.6	26.6	21.2	16.8	25.6	25.6	5.2	5.2	25.6	25.6	29.6	29.6	29.6	29.6	18.0	18.0	18.0	18.0	18.1	18.1	22.7	22.7	26.0	26.0	25.7	25.7	9.4	9.4	10.6	10.6	13.5	13.5	14.2		
Helga-Haase-Straße 3	3	1.OG	-	-	-	30.6	25.2	32.9	24.1	26.6	20.3	25.4	26.1	25.8	22.0	23.9	20.5	26.3	28.3	29.4	27.7	26.7	26.4	26.4	22.1	22.1	27.1	27.1	21.8	17.3	26.1	26.1	6.1	6.1	26.1	26.1	29.9	29.9	29.9	29.9	18.3	18.3	18.3	18.3	18.3	18.3	23.0	23.0	26.3	26.3	26.0	26.0	9.6	9.6	10.7	10.7	13.5	13.5	14.4			
Helga-Haase-Straße 3	4	EG	-	-	-	30.2	24.6	33.3	24.0	26.5	21.2	24.9	25.2	26.4	22.2	24.0	21.6	25.8	27.9	30.1	28.3	27.5	27.3	27.3	27.3	23.0	23.0	28.0	28.0	28.0	22.6	18.2	27.0	27.0	6.0	6.0	27.0	27.0	28.8	28.8	28.8	28.8	17.4	17.4	17.3	17.3	17.4	17.4	23.4	23.4	25.5	25.5	25.0	25.0	11.4	11.4	13.2	13.2	16.6	16.6	17.4	
Helga-Haase-Straße 3	4	1.OG	-	-	-	30.7	24.9	33.9	24.4	27.1	21.7	25.4	25.7	27.1	22.6	24.6	22.0	26.2	28.4	30.8	28.9	28.1	27.9	27.9	27.9	23.6	23.6	28.6	28.6	28.6	23.2	18.8	27.6	27.6	6.8	6.8	27.6	27.6	29.2	29.2	29.2	29.2	17.8	17.8	17.7	17.7	17.7	17.7	24.3	24.3	26.2	26.2	25.4	25.4	12.6	12.6	14.6	14.6	18.2	18.2	19.1	
Helga-Haase-Straße 3	5	EG	-	-	-	25.3	15.1	32.3	20.5	23.9	20.1	20.7	21.0	24.8	20.1	22.0	20.1	20.9	25.3	29.2	27.7	26.8	26.7	26.7	22.4	22.4	27.4	27.4	22.0	17.4	26.4	26.4	1.9	1.9	26.4	26.4	18.8	18.8	18.9	18.9	9.4	9.4	9.3	9.3	9.9	9.9	16.0	16.0	16.3	16.3	15.4	15.4	7.3	7.3	8.6	8.6	11.2	11.2	11.4			
Helga-Haase-Straße 3	5	1.OG	-	-	-	26.2	16.4	32.9	21.2	24.5	20.6	21.4	21.9	25.4	20.8	22.7	20.7	21.7	26.0	29.8	28.3	27.6	27.5	27.5	23.2	23.2	28.2	28.2	28.2	22.8	18.2	27.2	27.2	1.0	1.0	27.2	27.2	20.4	20.4	20.4	20.4	10.1	10.1	9.9	9.9	10.5	10.5	16.8	16.8	17.7	17.7	16.8	16.8	7.1	7.1	8.7	8.7	11.6	11.6	12.0		
Helga-Haase-Straße 3	6	EG	-	-	-	24.7	11.8	31.0	18.8	23.1	18.5	18.9	19.5	24.2	18.5	21.0	18.6	19.0	23.7	28.2	26.3	25.6	25.5	25.5	21.2	21.2	26.2	26.2	26.2	20.8	16.3	25.2	25.2	1.2	1.2	25.2	25.2	15.7	15.7	15.8	15.8	7.6	7.6	7.5	7.5	8.5	8.5	13.3	13.3	13.4	13.4	12.5	12.5	6.0	6.0	6.9	6.9	8.8	8.8	8.5		
Helga-Haase-Straße 3	6	1.OG	-	-	-	25.4	13.3	31.7	19.6	23.7	19.2	19.7	20.4	24.8	19.2	21.6	19.2	19.9	24.6	28.8	27.0	26.2	26.1	26.1	21.8	21.8	26.8	26.8	26.8	21.4	16.8	25.8	25.8	1.2	1.2	25.8	25.8	17.2	17.2	17.3	17.3	7.6	7.6	7.9	7.9	8.7	8.7	13.9	13.9	14.7	14.7	13.8	13.8	5.4	5.4	6.8	6.8	9.0	9.0	9.0		
Helga-Haase-Straße 3	7	EG	-	-	-	12.7	7.5	16.8	8.0	11.1	6.3	7.5	8.2	9.7	6.0	7.5	6.8	8.3	11.2	13.8	12.4	11.6	11.2	11.1	11.1	6.8	6.8	11.4	11.4	11.6	6.6	2.9	10.4	10.4	0.6	0.6	11.3	11.3	11.3	11.3	11.4	11.4	5.9	5.9	6.0	6.0	7.4	7.4	10.0	10.0	9.7	9.7	8.7	8.7	5.0	5.0	5.5	5.5	6.2	6.2	5.0	
Helga-Haase-Straße 3	7	1.OG	-	-	-	16.0	9.8	19.6	10.1	13.5	8.0	10.3	11.1	13.0	8.3	10.4	8.4	11.1	14.0	16.7	14.8	14.5	14.2	14.2	14.2	9.9	9.9	14.7	14.7	14.8	9.6	5.5	13.7	13.7	1.0	1.0	14.1	14.1	13.4	13.4	13.4	13.6	13.6	5.9	5.9	6.3	6.3	7.5	7.5	10.5	10.5	11.3	11.3	10.3	10.3	4.5	4.5	5.2	5.2	6.3	6.3	5.5
Helga-Haase-Straße 3	8	EG	-	-	-	13.2	8.6	16.5	8.4	11.1	5.9	8.4	8.9	9.0	6.1	7.3	6.4	9.3	11.6	13.2	12.1	11.1	10.7	10.6	10.6	6.3	6.3	10.8	10.8	11.0	6.0	2.4	9.8	9.8	0.4	0.4	10.8	10.8	12.3	12.3	12.4	12.4	6.0	6.0	6.3	6.3	7.7	7.7	9.8	9.8	10.2	10.2	9.4	9.4	4.9	4.9	5.5	5.5	5.9	5.9	4.4	
Helga-Haase-Straße 3	8	1.OG	-	-	-	16.2	10.9	18.9	10.3	13.2	7.3	10.9	11.6	11.9	8.1	9.9	7.8	11.8	14.1	15.7	14.1	13.8	13.5	13.4	13.4	9.1	9.1	13.9	13.9	14.0	8.8	4.8	12.9	12.9	0.8	0.8	13.3	13.3	14.5	14.5	14.6	14.6	6.4	6.4	6.7	6.7	7.9	7.9	10.5	10.5	11.8	11.8	11.2	11.2	4.6	4.6	5.1	5.1	5.8	5.8	4.5	
Gerhard-Schulz-Straße 4	1	EG	-	-	-	27.0	20.1	31.6	21.1	24.2	20.1	21.1	22.8	24.2	19.9	21.9	20.5	21.7	25.9	28.4	26.8	27.2	27.1	27.1	27.1	22.8	22.8	27.8	27.8	27.8	22.4	18.0	26.8	26.8	5.0	5.0	26.8	26.8	21.0	21.0	21.1	21.1	11.5	11.5	10.8	10.8	11.1	11.1	23.6	23.6	20.4	20.4	18.4	18.4	12.9	12.9	15.8	15.8	19.6	19.6	20.0	
Gerhard-Schulz-Straße 4	1	1.OG	-	-	-	27.7	21.1	32.0	21.7	24.6	20.5	21.9	23.3	24.7	20.3	22.3	20.9	22.5	26.3	28.7	27.2	27.5	27.4	27.4	23.1	23.1	28.1	28.1	28.1	22.7	18.2	27.1	27.1	4.5	4.5	27.1	27.1	21.8	21.8	21.9	21.9	11.9	11.9	11.0	11.0	11.4	11.4	24.3	24.3	21.3	21.3	19.2	19.2	13.5	13.5	16.4	16.4	20.2	20.2	20.7		
Gerhard-Schulz-Straße 4	2	EG	-	-	-	28.0	20.7	32.6	21.8	25.2	21.3	21.6	23.7	25.4	20.7	22.9	21.7	22.2	26.7	29.4	27.7	27.6	27.5	27.5	23.2	23.2	28.2	28.2	28.2	22.9	18.4	27.2	27.2	6.6	6.6	27.2	27.2	22.8	22.8	22.9	22.9	12.9	12.9	12.2	12.2	12.4	12.4	25.0	25.0	21.7	21.7	20.1	20.1	14.1	14.1	17.1	17.1	20.9	20.9	21.3		
Gerhard-Schulz-Straße 4	2	1.OG	-	-	-	28.7	21.8	33.0	22.5	25.7	21.8	22.4	24.2	25.9	21.2	23.4	22.2	23.0	27.2	29.9	28.2	28.0	27.9	27.9	23.6	23.6	28.6	28.6	28.6	23.3	18.8	27.6	27.6	6.6	6.6	27.6	27.6	23.7	23.7	23.8	23.8	13.5	13.5	12.8	12.8	12.9	12.9	25.8	25.8	22.8	22.8	20.9	20.9	14.8	14.8	17.8	17.8	21.7	21.7	22.2		
Gerhard-Schulz-Straße 4	3	EG	-	-	-	30.6	24.0	34.7	24.4	27.5	24.4	23.5	24.9	28.2	23.0	25.1	25.0	24.0	28.2	31.9	29.8	28.9	28.7	28.8	28.8	24.5	24.5	29.4	29.4	29.4	24.1	19.7	28.4	28.4	9.3	9.3	28.4	28.4	27.0	27.0	27.1	27.1	16.7	16.7	16.0	16.0	16.0	16.0	27.4	27.4	24.9	24.9	23.8	23.8	16.2	16.2	19.1	19.1	23.0	23.0	23.3	
Gerhard-Schulz-Straße 4	3	1.OG	-	-	-	31.0	24.3	35.1	24.8	27.9	24.6																																																			

Anhang A3 – Vorbelastung aufgrund des Verkehrs an allen Berechnungspunkten

Immissionsort				Immissionsrichtwert nach AVV-Baulärm			Belastung durch Verkehrslärm						
Adresse	Fassadenpunkt-Nr.	Stockwerk	ID	Nutzungsart	Tag in dB(A)	Nacht in dB(A)	Straßenverkehr		Schienenverkehr		Gesamtverkehr		
							L <sub>DEN</sub> in dB(A)	L <sub>N</sub> in dB(A)	L <sub>DEN</sub> in dB(A)	L <sub>N</sub> in dB(A)	L <sub>DEN</sub> in dB(A)	L <sub>N</sub> in dB(A)	L <sub>DAY</sub> in dB(A)
Heckelberger Ring 8-18	1	EG	HB-G-HR8-18	WA	55	40	66.1	58.6	58.4	51.3	66.78	59.34	63.59
Heckelberger Ring 8-18	1	1.OG	HB-G-HR8-18	WA	55	40	66.1	58.6	58.4	51.3	66.78	59.34	63.59
Heckelberger Ring 8-18	1	2.OG	HB-G-HR8-18	WA	55	40	66.1	58.6	58.4	51.3	66.78	59.34	63.59
Heckelberger Ring 8-18	1	3.OG	HB-G-HR8-18	WA	55	40	66.1	58.6	58.4	51.3	66.78	59.34	63.59
Heckelberger Ring 8-18	1	4.OG	HB-G-HR8-18	WA	55	40	66.1	58.6	58.4	51.3	66.78	59.34	63.59
Heckelberger Ring 8-18	1	5.OG	HB-G-HR8-18	WA	55	40	66.1	58.6	58.4	51.3	66.78	59.34	63.59
Heckelberger Ring 8-18	1	6.OG	HB-G-HR8-18	WA	55	40	66.1	58.6	58.4	51.3	66.78	59.34	63.59
Heckelberger Ring 8-18	1	7.OG	HB-G-HR8-18	WA	55	40	66.1	58.6	58.4	51.3	66.78	59.34	63.59
Heckelberger Ring 8-18	1	8.OG	HB-G-HR8-18	WA	55	40	66.1	58.6	58.4	51.3	66.78	59.34	63.59
Heckelberger Ring 8-18	1	9.OG	HB-G-HR8-18	WA	55	40	66.1	58.6	58.4	51.3	66.78	59.34	63.59
Heckelberger Ring 8-18	1	10.OG	HB-G-HR8-18	WA	55	40	66.1	58.6	58.4	51.3	66.78	59.34	63.59
Heckelberger Ring 8-18	2	EG	HB-G-HR8-18	WA	55	40	66.5	58.6	58.4	51.3	67.13	59.34	64.40
Heckelberger Ring 8-18	2	1.OG	HB-G-HR8-18	WA	55	40	66.5	58.6	58.4	51.3	67.13	59.34	64.40
Heckelberger Ring 8-18	2	2.OG	HB-G-HR8-18	WA	55	40	66.5	58.6	58.4	51.3	67.13	59.34	64.40
Heckelberger Ring 8-18	2	3.OG	HB-G-HR8-18	WA	55	40	66.5	58.6	58.4	51.3	67.13	59.34	64.40
Heckelberger Ring 8-18	2	4.OG	HB-G-HR8-18	WA	55	40	66.5	58.6	58.4	51.3	67.13	59.34	64.40
Heckelberger Ring 8-18	2	5.OG	HB-G-HR8-18	WA	55	40	66.5	58.6	58.4	51.3	67.13	59.34	64.40
Heckelberger Ring 8-18	2	6.OG	HB-G-HR8-18	WA	55	40	66.5	58.6	58.4	51.3	67.13	59.34	64.40
Heckelberger Ring 8-18	2	7.OG	HB-G-HR8-18	WA	55	40	66.5	58.6	58.4	51.3	67.13	59.34	64.40
Heckelberger Ring 8-18	2	8.OG	HB-G-HR8-18	WA	55	40	66.5	58.6	58.4	51.3	67.13	59.34	64.40
Heckelberger Ring 8-18	2	9.OG	HB-G-HR8-18	WA	55	40	66.5	58.6	58.4	51.3	67.13	59.34	64.40
Heckelberger Ring 8-18	2	10.OG	HB-G-HR8-18	WA	55	40	66.5	58.6	58.4	51.3	67.13	59.34	64.40
Heckelberger Ring 8-18	3	EG	HB-G-HR8-18	WA	55	40	68.1	60.2	60.3	53.2	68.77	60.99	66.03
Heckelberger Ring 8-18	3	1.OG	HB-G-HR8-18	WA	55	40	68.1	60.2	60.3	53.2	68.77	60.99	66.03
Heckelberger Ring 8-18	3	2.OG	HB-G-HR8-18	WA	55	40	68.1	60.2	60.3	53.2	68.77	60.99	66.03
Heckelberger Ring 8-18	3	3.OG	HB-G-HR8-18	WA	55	40	68.1	60.2	60.3	53.2	68.77	60.99	66.03
Heckelberger Ring 8-18	3	4.OG	HB-G-HR8-18	WA	55	40	68.1	60.2	60.3	53.2	68.77	60.99	66.03
Heckelberger Ring 8-18	3	5.OG	HB-G-HR8-18	WA	55	40	68.1	60.2	60.3	53.2	68.77	60.99	66.03
Heckelberger Ring 8-18	3	6.OG	HB-G-HR8-18	WA	55	40	68.1	60.2	60.3	53.2	68.77	60.99	66.03
Heckelberger Ring 8-18	3	7.OG	HB-G-HR8-18	WA	55	40	68.1	60.2	60.3	53.2	68.77	60.99	66.03
Heckelberger Ring 8-18	3	8.OG	HB-G-HR8-18	WA	55	40	68.1	60.2	60.3	53.2	68.77	60.99	66.03
Heckelberger Ring 8-18	3	9.OG	HB-G-HR8-18	WA	55	40	68.1	60.2	60.3	53.2	68.77	60.99	66.03
Heckelberger Ring 8-18	3	10.OG	HB-G-HR8-18	WA	55	40	68.1	60.2	60.3	53.2	68.77	60.99	66.03
Heckelberger Ring 8-18	4	EG	HB-G-HR8-18	WA	55	40	68.1	60.2	60.2	53.1	68.75	60.97	66.02
Heckelberger Ring 8-18	4	1.OG	HB-G-HR8-18	WA	55	40	68.1	60.2	60.2	53.1	68.75	60.97	66.02
Heckelberger Ring 8-18	4	2.OG	HB-G-HR8-18	WA	55	40	68.1	60.2	60.2	53.1	68.75	60.97	66.02
Heckelberger Ring 8-18	4	3.OG	HB-G-HR8-18	WA	55	40	68.1	60.2	60.2	53.1	68.75	60.97	66.02
Heckelberger Ring 8-18	4	4.OG	HB-G-HR8-18	WA	55	40	68.1	60.2	60.2	53.1	68.75	60.97	66.02
Heckelberger Ring 8-18	4	5.OG	HB-G-HR8-18	WA	55	40	68.1	60.2	60.2	53.1	68.75	60.97	66.02
Heckelberger Ring 8-18	4	6.OG	HB-G-HR8-18	WA	55	40	68.1	60.2	60.2	53.1	68.75	60.97	66.02
Heckelberger Ring 8-18	4	7.OG	HB-G-HR8-18	WA	55	40	68.1	60.2	60.2	53.1	68.75	60.97	66.02
Heckelberger Ring 8-18	4	8.OG	HB-G-HR8-18	WA	55	40	68.1	60.2	60.2	53.1	68.75	60.97	66.02
Heckelberger Ring 8-18	4	9.OG	HB-G-HR8-18	WA	55	40	68.1	60.2	60.2	53.1	68.75	60.97	66.02
Heckelberger Ring 8-18	4	10.OG	HB-G-HR8-18	WA	55	40	68.1	60.2	60.2	53.1	68.75	60.97	66.02
Heckelberger Ring 8-18	5	EG	HB-G-HR8-18	WA	55	40	68.1	59.4	58.8	51.6	68.58	60.07	66.63
Heckelberger Ring 8-18	5	1.OG	HB-G-HR8-18	WA	55	40	68.1	59.4	58.8	51.6	68.58	60.07	66.63
Heckelberger Ring 8-18	5	2.OG	HB-G-HR8-18	WA	55	40	68.1	59.4	58.8	51.6	68.58	60.07	66.63
Heckelberger Ring 8-18	5	3.OG	HB-G-HR8-18	WA	55	40	68.1	59.4	58.8	51.6	68.58	60.07	66.63

Immissionsort				Immissionsrichtwert nach AVV-Baulärm			Belastung durch Verkehrslärm						
Adresse	Fassadenpunkt-Nr.	Stockwerk	ID	Nutzungsart	Tag in dB(A)	Nacht in dB(A)	Straßenverkehr		Schienenverkehr		Gesamtverkehr		
							L <sub>DEN</sub> in dB(A)	L <sub>N</sub> in dB(A)	L <sub>DEN</sub> in dB(A)	L <sub>N</sub> in dB(A)	L <sub>DEN</sub> in dB(A)	L <sub>N</sub> in dB(A)	L <sub>DAY</sub> in dB(A)
Heckelberger Ring 8-18	5	4.OG	HB-G-HR8-18	WA	55	40	68.1	59.4	58.8	51.6	68.58	60.07	66.63
Heckelberger Ring 8-18	5	5.OG	HB-G-HR8-18	WA	55	40	68.1	59.4	58.8	51.6	68.58	60.07	66.63
Heckelberger Ring 8-18	5	6.OG	HB-G-HR8-18	WA	55	40	68.1	59.4	58.8	51.6	68.58	60.07	66.63
Heckelberger Ring 8-18	5	7.OG	HB-G-HR8-18	WA	55	40	68.1	59.4	58.8	51.6	68.58	60.07	66.63
Heckelberger Ring 8-18	5	8.OG	HB-G-HR8-18	WA	55	40	68.1	59.4	58.8	51.6	68.58	60.07	66.63
Heckelberger Ring 8-18	5	9.OG	HB-G-HR8-18	WA	55	40	68.1	59.4	58.8	51.6	68.58	60.07	66.63
Heckelberger Ring 8-18	5	10.OG	HB-G-HR8-18	WA	55	40	68.1	59.4	58.8	51.6	68.58	60.07	66.63
Heckelberger Ring 8-18	6	EG	HB-G-HR8-18	WA	55	40	67.2	59.4	61.4	54.2	68.21	60.55	65.34
Heckelberger Ring 8-18	6	1.OG	HB-G-HR8-18	WA	55	40	67.2	59.4	61.4	54.2	68.21	60.55	65.34
Heckelberger Ring 8-18	6	2.OG	HB-G-HR8-18	WA	55	40	67.2	59.4	61.4	54.2	68.21	60.55	65.34
Heckelberger Ring 8-18	6	3.OG	HB-G-HR8-18	WA	55	40	67.2	59.4	61.4	54.2	68.21	60.55	65.34
Heckelberger Ring 8-18	6	4.OG	HB-G-HR8-18	WA	55	40	67.2	59.4	61.4	54.2	68.21	60.55	65.34
Heckelberger Ring 8-18	6	5.OG	HB-G-HR8-18	WA	55	40	67.2	59.4	61.4	54.2	68.21	60.55	65.34
Heckelberger Ring 8-18	6	6.OG	HB-G-HR8-18	WA	55	40	67.2	59.4	61.4	54.2	68.21	60.55	65.34
Heckelberger Ring 8-18	6	7.OG	HB-G-HR8-18	WA	55	40	67.2	59.4	61.4	54.2	68.21	60.55	65.34
Heckelberger Ring 8-18	6	8.OG	HB-G-HR8-18	WA	55	40	67.2	59.4	61.4	54.2	68.21	60.55	65.34
Heckelberger Ring 8-18	6	9.OG	HB-G-HR8-18	WA	55	40	67.2	59.4	61.4	54.2	68.21	60.55	65.34
Heckelberger Ring 8-18	6	10.OG	HB-G-HR8-18	WA	55	40	67.2	59.4	61.4	54.2	68.21	60.55	65.34
Heckelberger Ring 8-18	7	EG	HB-G-HR8-18	WA	55	40	66.3	59.4	62.3	55.1	67.76	60.77	63.77
Heckelberger Ring 8-18	7	1.OG	HB-G-HR8-18	WA	55	40	66.3	59.4	62.3	55.1	67.76	60.77	63.77
Heckelberger Ring 8-18	7	2.OG	HB-G-HR8-18	WA	55	40	66.3	59.4	62.3	55.1	67.76	60.77	63.77
Heckelberger Ring 8-18	7	3.OG	HB-G-HR8-18	WA	55	40	66.3	59.4	62.3	55.1	67.76	60.77	63.77
Heckelberger Ring 8-18	7	4.OG	HB-G-HR8-18	WA	55	40	66.3	59.4	62.3	55.1	67.76	60.77	63.77
Heckelberger Ring 8-18	7	5.OG	HB-G-HR8-18	WA	55	40	66.3	59.4	62.3	55.1	67.76	60.77	63.77
Heckelberger Ring 8-18	7	6.OG	HB-G-HR8-18	WA	55	40	66.3	59.4	62.3	55.1	67.76	60.77	63.77
Heckelberger Ring 8-18	7	7.OG	HB-G-HR8-18	WA	55	40	66.3	59.4	62.3	55.1	67.76	60.77	63.77
Heckelberger Ring 8-18	7	8.OG	HB-G-HR8-18	WA	55	40	66.3	59.4	62.3	55.1	67.76	60.77	63.77
Heckelberger Ring 8-18	7	9.OG	HB-G-HR8-18	WA	55	40	66.3	59.4	62.3	55.1	67.76	60.77	63.77
Heckelberger Ring 8-18	7	10.OG	HB-G-HR8-18	WA	55	40	66.3	59.4	62.3	55.1	67.76	60.77	63.77
Heckelberger Ring 8-18	8	EG	HB-G-HR8-18	WA	55	40	66.3	59.4	62.3	55.1	67.76	60.77	63.77
Heckelberger Ring 8-18	8	1.OG	HB-G-HR8-18	WA	55	40	66.3	59.4	62.3	55.1	67.76	60.77	63.77
Heckelberger Ring 8-18	8	2.OG	HB-G-HR8-18	WA	55	40	66.3	59.4	62.3	55.1	67.76	60.77	63.77
Heckelberger Ring 8-18	8	3.OG	HB-G-HR8-18	WA	55	40	66.3	59.4	62.3	55.1	67.76	60.77	63.77
Heckelberger Ring 8-18	8	4.OG	HB-G-HR8-18	WA	55	40	66.3	59.4	62.3	55.1	67.76	60.77	63.77
Heckelberger Ring 8-18	8	5.OG	HB-G-HR8-18	WA	55	40	66.3	59.4	62.3	55.1	67.76	60.77	63.77
Heckelberger Ring 8-18	8	6.OG	HB-G-HR8-18	WA	55	40	66.3	59.4	62.3	55.1	67.76	60.77	63.77
Heckelberger Ring 8-18	8	7.OG	HB-G-HR8-18	WA	55	40	66.3	59.4	62.3	55.1	67.76	60.77	63.77
Heckelberger Ring 8-18	8	8.OG	HB-G-HR8-18	WA	55	40	66.3	59.4	62.3	55.1	67.76	60.77	63.77
Heckelberger Ring 8-18	8	9.OG	HB-G-HR8-18	WA	55	40	66.3	59.4	62.3	55.1	67.76	60.77	63.77
Heckelberger Ring 8-18	8	10.OG	HB-G-HR8-18	WA	55	40	66.3	59.4	62.3	55.1	67.76	60.77	63.77
Heckelberger Ring 8-18	9	EG	HB-G-HR8-18	WA	55	40	66	59.4	62.5	55.2	67.60	60.80	63.23
Heckelberger Ring 8-18	9	1.OG	HB-G-HR8-18	WA	55	40	66	59.4	62.5	55.2	67.60	60.80	63.23
Heckelberger Ring 8-18	9	2.OG	HB-G-HR8-18	WA	55	40	66	59.4	62.5	55.2	67.60	60.80	63.23
Heckelberger Ring 8-18	9	3.OG	HB-G-HR8-18	WA	55	40	66	59.4	62.5	55.2	67.60	60.80	63.23
Heckelberger Ring 8-18	9	4.OG	HB-G-HR8-18	WA	55	40	66	59.4	62.5	55.2	67.60	60.80	63.23
Heckelberger Ring 8-18	9	5.OG	HB-G-HR8-18	WA	55	40	66	59.4	62.5	55.2	67.60	60.80	63.23
Heckelberger Ring 8-18	9	6.OG	HB-G-HR8-18	WA	55	40	66	59.4	62.5	55.2	67.60	60.80	63.23
Heckelberger Ring 8-18	9	7.OG	HB-G-HR8-18	WA	55	40	66	59.4	62.5	55.2	67.60	60.80	63.23
Heckelberger Ring 8-18	9	8.OG	HB-G-HR8-18	WA	55	40	66	59.4	62.5	55.2	67.60	60.80	63.23
Heckelberger Ring 8-18	9	9.OG	HB-G-HR8-18	WA	55	40	66	59.4	62.5	55.2	67.60	60.80	63.23
Heckelberger Ring 8-18	9	10.OG	HB-G-HR8-18	WA	55	40	66	59.4	62.5	55.2	67.60	60.80	63.23

Immissionsort				Immissionsrichtwert nach AVV-Baulärm			Belastung durch Verkehrslärm						
Adresse	Fassadenpunkt-Nr.	Stockwerk	ID	Nutzungsart	Tag in dB(A)	Nacht in dB(A)	Straßenverkehr		Schienenverkehr		Gesamtverkehr		
							L <sub>DEN</sub> in dB(A)	L <sub>N</sub> in dB(A)	L <sub>DEN</sub> in dB(A)	L <sub>N</sub> in dB(A)	L <sub>DEN</sub> in dB(A)	L <sub>N</sub> in dB(A)	L <sub>DAY</sub> in dB(A)
Heckelberger Ring 8-18	10	EG	HB-G-HR8-18	WA	55	40	66	59.4	62.5	55.2	67.60	60.80	63.23
Heckelberger Ring 8-18	10	1.OG	HB-G-HR8-18	WA	55	40	66	59.4	62.5	55.2	67.60	60.80	63.23
Heckelberger Ring 8-18	10	2.OG	HB-G-HR8-18	WA	55	40	66	59.4	62.5	55.2	67.60	60.80	63.23
Heckelberger Ring 8-18	10	3.OG	HB-G-HR8-18	WA	55	40	66	59.4	62.5	55.2	67.60	60.80	63.23
Heckelberger Ring 8-18	10	4.OG	HB-G-HR8-18	WA	55	40	66	59.4	62.5	55.2	67.60	60.80	63.23
Heckelberger Ring 8-18	10	5.OG	HB-G-HR8-18	WA	55	40	66	59.4	62.5	55.2	67.60	60.80	63.23
Heckelberger Ring 8-18	10	6.OG	HB-G-HR8-18	WA	55	40	66	59.4	62.5	55.2	67.60	60.80	63.23
Heckelberger Ring 8-18	10	7.OG	HB-G-HR8-18	WA	55	40	66	59.4	62.5	55.2	67.60	60.80	63.23
Heckelberger Ring 8-18	10	8.OG	HB-G-HR8-18	WA	55	40	66	59.4	62.5	55.2	67.60	60.80	63.23
Heckelberger Ring 8-18	10	9.OG	HB-G-HR8-18	WA	55	40	66	59.4	62.5	55.2	67.60	60.80	63.23
Heckelberger Ring 8-18	10	10.OG	HB-G-HR8-18	WA	55	40	66	59.4	62.5	55.2	67.60	60.80	63.23
Heckelberger Ring 8-18	11	EG	HB-G-HR8-18	WA	55	40	64.7	58	61.3	54.3	66.33	59.54	61.93
Heckelberger Ring 8-18	11	1.OG	HB-G-HR8-18	WA	55	40	64.7	58	61.3	54.3	66.33	59.54	61.93
Heckelberger Ring 8-18	11	2.OG	HB-G-HR8-18	WA	55	40	64.7	58	61.3	54.3	66.33	59.54	61.93
Heckelberger Ring 8-18	11	3.OG	HB-G-HR8-18	WA	55	40	64.7	58	61.3	54.3	66.33	59.54	61.93
Heckelberger Ring 8-18	11	4.OG	HB-G-HR8-18	WA	55	40	64.7	58	61.3	54.3	66.33	59.54	61.93
Heckelberger Ring 8-18	11	5.OG	HB-G-HR8-18	WA	55	40	64.7	58	61.3	54.3	66.33	59.54	61.93
Heckelberger Ring 8-18	11	6.OG	HB-G-HR8-18	WA	55	40	64.7	58	61.3	54.3	66.33	59.54	61.93
Heckelberger Ring 8-18	11	7.OG	HB-G-HR8-18	WA	55	40	64.7	58	61.3	54.3	66.33	59.54	61.93
Heckelberger Ring 8-18	11	8.OG	HB-G-HR8-18	WA	55	40	64.7	58	61.3	54.3	66.33	59.54	61.93
Heckelberger Ring 8-18	11	9.OG	HB-G-HR8-18	WA	55	40	64.7	58	61.3	54.3	66.33	59.54	61.93
Heckelberger Ring 8-18	11	10.OG	HB-G-HR8-18	WA	55	40	64.7	58	61.3	54.3	66.33	59.54	61.93
Heckelberger Ring 8-18	12	EG	HB-G-HR8-18	WA	55	40	64.7	58	59.8	52.5	65.92	59.08	61.62
Heckelberger Ring 8-18	12	1.OG	HB-G-HR8-18	WA	55	40	64.7	58	59.8	52.5	65.92	59.08	61.62
Heckelberger Ring 8-18	12	2.OG	HB-G-HR8-18	WA	55	40	64.7	58	59.8	52.5	65.92	59.08	61.62
Heckelberger Ring 8-18	12	3.OG	HB-G-HR8-18	WA	55	40	64.7	58	59.8	52.5	65.92	59.08	61.62
Heckelberger Ring 8-18	12	4.OG	HB-G-HR8-18	WA	55	40	64.7	58	59.8	52.5	65.92	59.08	61.62
Heckelberger Ring 8-18	12	5.OG	HB-G-HR8-18	WA	55	40	64.7	58	59.8	52.5	65.92	59.08	61.62
Heckelberger Ring 8-18	12	6.OG	HB-G-HR8-18	WA	55	40	64.7	58	59.8	52.5	65.92	59.08	61.62
Heckelberger Ring 8-18	12	7.OG	HB-G-HR8-18	WA	55	40	64.7	58	59.8	52.5	65.92	59.08	61.62
Heckelberger Ring 8-18	12	8.OG	HB-G-HR8-18	WA	55	40	64.7	58	59.8	52.5	65.92	59.08	61.62
Heckelberger Ring 8-18	12	9.OG	HB-G-HR8-18	WA	55	40	64.7	58	59.8	52.5	65.92	59.08	61.62
Heckelberger Ring 8-18	12	10.OG	HB-G-HR8-18	WA	55	40	64.7	58	59.8	52.5	65.92	59.08	61.62
Heckelberger Ring 8-18	13	EG	HB-G-HR8-18	WA	55	40	63.3	58	60.4	53.1	65.10	59.22	57.33
Heckelberger Ring 8-18	13	1.OG	HB-G-HR8-18	WA	55	40	63.3	58	60.4	53.1	65.10	59.22	57.33
Heckelberger Ring 8-18	13	2.OG	HB-G-HR8-18	WA	55	40	63.3	58	60.4	53.1	65.10	59.22	57.33
Heckelberger Ring 8-18	13	3.OG	HB-G-HR8-18	WA	55	40	63.3	58	60.4	53.1	65.10	59.22	57.33
Heckelberger Ring 8-18	13	4.OG	HB-G-HR8-18	WA	55	40	63.3	58	60.4	53.1	65.10	59.22	57.33
Heckelberger Ring 8-18	13	5.OG	HB-G-HR8-18	WA	55	40	63.3	58	60.4	53.1	65.10	59.22	57.33
Heckelberger Ring 8-18	13	6.OG	HB-G-HR8-18	WA	55	40	63.3	58	60.4	53.1	65.10	59.22	57.33
Heckelberger Ring 8-18	13	7.OG	HB-G-HR8-18	WA	55	40	63.3	58	60.4	53.1	65.10	59.22	57.33
Heckelberger Ring 8-18	13	8.OG	HB-G-HR8-18	WA	55	40	63.3	58	60.4	53.1	65.10	59.22	57.33
Heckelberger Ring 8-18	13	9.OG	HB-G-HR8-18	WA	55	40	63.3	58	60.4	53.1	65.10	59.22	57.33
Heckelberger Ring 8-18	13	10.OG	HB-G-HR8-18	WA	55	40	63.3	58	60.4	53.1	65.10	59.22	57.33
Heckelberger Ring 8-18	14	EG	HB-G-HR8-18	WA	55	40	63.3	58	60.4	53.1	65.10	59.22	57.33
Heckelberger Ring 8-18	14	1.OG	HB-G-HR8-18	WA	55	40	63.3	58	60.4	53.1	65.10	59.22	57.33
Heckelberger Ring 8-18	14	2.OG	HB-G-HR8-18	WA	55	40	63.3	58	60.4	53.1	65.10	59.22	57.33
Heckelberger Ring 8-18	14	3.OG	HB-G-HR8-18	WA	55	40	63.3	58	60.4	53.1	65.10	59.22	57.33
Heckelberger Ring 8-18	14	4.OG	HB-G-HR8-18	WA	55	40	63.3	58	60.4	53.1	65.10	59.22	57.33
Heckelberger Ring 8-18	14	5.OG	HB-G-HR8-18	WA	55	40	63.3	58	60.4	53.1	65.10	59.22	57.33
Heckelberger Ring 8-18	14	6.OG	HB-G-HR8-18	WA	55	40	63.3	58	60.4	53.1	65.10	59.22	57.33



Immissionsort				Immissionsrichtwert nach AVV-Baulärm			Belastung durch Verkehrslärm						
Adresse	Fassadenpunkt-Nr.	Stockwerk	ID	Nutzungsart	Tag in dB(A)	Nacht in dB(A)	Straßenverkehr		Schienenverkehr		Gesamtverkehr		
							L <sub>DEN</sub> in dB(A)	L <sub>N</sub> in dB(A)	L <sub>DEN</sub> in dB(A)	L <sub>N</sub> in dB(A)	L <sub>DEN</sub> in dB(A)	L <sub>N</sub> in dB(A)	L <sub>DAY</sub> in dB(A)
Heckelberger Ring 8-18	14	7.OG	HB-G-HR8-18	WA	55	40	63.3	58	60.4	53.1	65.10	59.22	57.33
Heckelberger Ring 8-18	14	8.OG	HB-G-HR8-18	WA	55	40	63.3	58	60.4	53.1	65.10	59.22	57.33
Heckelberger Ring 8-18	14	9.OG	HB-G-HR8-18	WA	55	40	63.3	58	60.4	53.1	65.10	59.22	57.33
Heckelberger Ring 8-18	14	10.OG	HB-G-HR8-18	WA	55	40	63.3	58	60.4	53.1	65.10	59.22	57.33
Heckelberger Ring 8-18	15	EG	HB-G-HR8-18	WA	55	40	64.3	58	59.5	52.2	65.54	59.01	60.46
Heckelberger Ring 8-18	15	1.OG	HB-G-HR8-18	WA	55	40	64.3	58	59.5	52.2	65.54	59.01	60.46
Heckelberger Ring 8-18	15	2.OG	HB-G-HR8-18	WA	55	40	64.3	58	59.5	52.2	65.54	59.01	60.46
Heckelberger Ring 8-18	15	3.OG	HB-G-HR8-18	WA	55	40	64.3	58	59.5	52.2	65.54	59.01	60.46
Heckelberger Ring 8-18	15	4.OG	HB-G-HR8-18	WA	55	40	64.3	58	59.5	52.2	65.54	59.01	60.46
Heckelberger Ring 8-18	15	5.OG	HB-G-HR8-18	WA	55	40	64.3	58	59.5	52.2	65.54	59.01	60.46
Heckelberger Ring 8-18	15	6.OG	HB-G-HR8-18	WA	55	40	64.3	58	59.5	52.2	65.54	59.01	60.46
Heckelberger Ring 8-18	15	7.OG	HB-G-HR8-18	WA	55	40	64.3	58	59.5	52.2	65.54	59.01	60.46
Heckelberger Ring 8-18	15	8.OG	HB-G-HR8-18	WA	55	40	64.3	58	59.5	52.2	65.54	59.01	60.46
Heckelberger Ring 8-18	15	9.OG	HB-G-HR8-18	WA	55	40	64.3	58	59.5	52.2	65.54	59.01	60.46
Heckelberger Ring 8-18	15	10.OG	HB-G-HR8-18	WA	55	40	64.3	58	59.5	52.2	65.54	59.01	60.46
Heckelberger Ring 8-18	16	EG	HB-G-HR8-18	WA	55	40	64.3	56.5	62.1	54.8	66.35	58.74	63.39
Heckelberger Ring 8-18	16	1.OG	HB-G-HR8-18	WA	55	40	64.3	56.5	62.1	54.8	66.35	58.74	63.39
Heckelberger Ring 8-18	16	2.OG	HB-G-HR8-18	WA	55	40	64.3	56.5	62.1	54.8	66.35	58.74	63.39
Heckelberger Ring 8-18	16	3.OG	HB-G-HR8-18	WA	55	40	64.3	56.5	62.1	54.8	66.35	58.74	63.39
Heckelberger Ring 8-18	16	4.OG	HB-G-HR8-18	WA	55	40	64.3	56.5	62.1	54.8	66.35	58.74	63.39
Heckelberger Ring 8-18	16	5.OG	HB-G-HR8-18	WA	55	40	64.3	56.5	62.1	54.8	66.35	58.74	63.39
Heckelberger Ring 8-18	16	6.OG	HB-G-HR8-18	WA	55	40	64.3	56.5	62.1	54.8	66.35	58.74	63.39
Heckelberger Ring 8-18	16	7.OG	HB-G-HR8-18	WA	55	40	64.3	56.5	62.1	54.8	66.35	58.74	63.39
Heckelberger Ring 8-18	16	8.OG	HB-G-HR8-18	WA	55	40	64.3	56.5	62.1	54.8	66.35	58.74	63.39
Heckelberger Ring 8-18	16	9.OG	HB-G-HR8-18	WA	55	40	64.3	56.5	62.1	54.8	66.35	58.74	63.39
Heckelberger Ring 8-18	16	10.OG	HB-G-HR8-18	WA	55	40	64.3	56.5	62.1	54.8	66.35	58.74	63.39
Heckelberger Ring 8-18	17	EG	HB-G-HR8-18	WA	55	40	64.3	56.5	62.1	54.8	66.35	58.74	63.39
Heckelberger Ring 8-18	17	1.OG	HB-G-HR8-18	WA	55	40	64.3	56.5	62.1	54.8	66.35	58.74	63.39
Heckelberger Ring 8-18	17	2.OG	HB-G-HR8-18	WA	55	40	64.3	56.5	62.1	54.8	66.35	58.74	63.39
Heckelberger Ring 8-18	17	3.OG	HB-G-HR8-18	WA	55	40	64.3	56.5	62.1	54.8	66.35	58.74	63.39
Heckelberger Ring 8-18	17	4.OG	HB-G-HR8-18	WA	55	40	64.3	56.5	62.1	54.8	66.35	58.74	63.39
Heckelberger Ring 8-18	17	5.OG	HB-G-HR8-18	WA	55	40	64.3	56.5	62.1	54.8	66.35	58.74	63.39
Heckelberger Ring 8-18	17	6.OG	HB-G-HR8-18	WA	55	40	64.3	56.5	62.1	54.8	66.35	58.74	63.39
Heckelberger Ring 8-18	17	7.OG	HB-G-HR8-18	WA	55	40	64.3	56.5	62.1	54.8	66.35	58.74	63.39
Heckelberger Ring 8-18	17	8.OG	HB-G-HR8-18	WA	55	40	64.3	56.5	62.1	54.8	66.35	58.74	63.39
Heckelberger Ring 8-18	17	9.OG	HB-G-HR8-18	WA	55	40	64.3	56.5	62.1	54.8	66.35	58.74	63.39
Heckelberger Ring 8-18	17	10.OG	HB-G-HR8-18	WA	55	40	64.3	56.5	62.1	54.8	66.35	58.74	63.39
Heckelberger Ring 8-18	18	EG	HB-G-HR8-18	WA	55	40	64.3	56.5	61.4	54.2	66.10	58.51	63.12
Heckelberger Ring 8-18	18	1.OG	HB-G-HR8-18	WA	55	40	64.3	56.5	61.4	54.2	66.10	58.51	63.12
Heckelberger Ring 8-18	18	2.OG	HB-G-HR8-18	WA	55	40	64.3	56.5	61.4	54.2	66.10	58.51	63.12
Heckelberger Ring 8-18	18	3.OG	HB-G-HR8-18	WA	55	40	64.3	56.5	61.4	54.2	66.10	58.51	63.12
Heckelberger Ring 8-18	18	4.OG	HB-G-HR8-18	WA	55	40	64.3	56.5	61.4	54.2	66.10	58.51	63.12
Heckelberger Ring 8-18	18	5.OG	HB-G-HR8-18	WA	55	40	64.3	56.5	61.4	54.2	66.10	58.51	63.12
Heckelberger Ring 8-18	18	6.OG	HB-G-HR8-18	WA	55	40	64.3	56.5	61.4	54.2	66.10	58.51	63.12
Heckelberger Ring 8-18	18	7.OG	HB-G-HR8-18	WA	55	40	64.3	56.5	61.4	54.2	66.10	58.51	63.12
Heckelberger Ring 8-18	18	8.OG	HB-G-HR8-18	WA	55	40	64.3	56.5	61.4	54.2	66.10	58.51	63.12
Heckelberger Ring 8-18	18	9.OG	HB-G-HR8-18	WA	55	40	64.3	56.5	61.4	54.2	66.10	58.51	63.12
Heckelberger Ring 8-18	18	10.OG	HB-G-HR8-18	WA	55	40	64.3	56.5	61.4	54.2	66.10	58.51	63.12
Heckelberger Ring 8-18	19	EG	HB-G-HR8-18	WA	55	40	63.7	54.6	61.4	54.2	65.71	57.41	63.55
Heckelberger Ring 8-18	19	1.OG	HB-G-HR8-18	WA	55	40	63.7	54.6	61.4	54.2	65.71	57.41	63.55
Heckelberger Ring 8-18	19	2.OG	HB-G-HR8-18	WA	55	40	63.7	54.6	61.4	54.2	65.71	57.41	63.55

Immissionsort				Immissionsrichtwert nach AVV-Baulärm			Belastung durch Verkehrslärm						
Adresse	Fassadenpunkt-Nr.	Stockwerk	ID	Nutzungsart	Tag in dB(A)	Nacht in dB(A)	Straßenverkehr		Schienenverkehr		Gesamtverkehr		
							L <sub>DEN</sub> in dB(A)	L <sub>N</sub> in dB(A)	L <sub>DEN</sub> in dB(A)	L <sub>N</sub> in dB(A)	L <sub>DEN</sub> in dB(A)	L <sub>N</sub> in dB(A)	L <sub>DAY</sub> in dB(A)
Heckelberger Ring 8-18	19	3.OG	HB-G-HR8-18	WA	55	40	63.7	54.6	61.4	54.2	65.71	57.41	63.55
Heckelberger Ring 8-18	19	4.OG	HB-G-HR8-18	WA	55	40	63.7	54.6	61.4	54.2	65.71	57.41	63.55
Heckelberger Ring 8-18	19	5.OG	HB-G-HR8-18	WA	55	40	63.7	54.6	61.4	54.2	65.71	57.41	63.55
Heckelberger Ring 8-18	19	6.OG	HB-G-HR8-18	WA	55	40	63.7	54.6	61.4	54.2	65.71	57.41	63.55
Heckelberger Ring 8-18	19	7.OG	HB-G-HR8-18	WA	55	40	63.7	54.6	61.4	54.2	65.71	57.41	63.55
Heckelberger Ring 8-18	19	8.OG	HB-G-HR8-18	WA	55	40	63.7	54.6	61.4	54.2	65.71	57.41	63.55
Heckelberger Ring 8-18	19	9.OG	HB-G-HR8-18	WA	55	40	63.7	54.6	61.4	54.2	65.71	57.41	63.55
Heckelberger Ring 8-18	19	10.OG	HB-G-HR8-18	WA	55	40	63.7	54.6	61.4	54.2	65.71	57.41	63.55
Heckelberger Ring 8-18	20	EG	HB-G-HR8-18	WA	55	40	63.7	54.6	60	52.7	65.24	56.76	63.26
Heckelberger Ring 8-18	20	1.OG	HB-G-HR8-18	WA	55	40	63.7	54.6	60	52.7	65.24	56.76	63.26
Heckelberger Ring 8-18	20	2.OG	HB-G-HR8-18	WA	55	40	63.7	54.6	60	52.7	65.24	56.76	63.26
Heckelberger Ring 8-18	20	3.OG	HB-G-HR8-18	WA	55	40	63.7	54.6	60	52.7	65.24	56.76	63.26
Heckelberger Ring 8-18	20	4.OG	HB-G-HR8-18	WA	55	40	63.7	54.6	60	52.7	65.24	56.76	63.26
Heckelberger Ring 8-18	20	5.OG	HB-G-HR8-18	WA	55	40	63.7	54.6	60	52.7	65.24	56.76	63.26
Heckelberger Ring 8-18	20	6.OG	HB-G-HR8-18	WA	55	40	63.7	54.6	60	52.7	65.24	56.76	63.26
Heckelberger Ring 8-18	20	7.OG	HB-G-HR8-18	WA	55	40	63.7	54.6	60	52.7	65.24	56.76	63.26
Heckelberger Ring 8-18	20	8.OG	HB-G-HR8-18	WA	55	40	63.7	54.6	60	52.7	65.24	56.76	63.26
Heckelberger Ring 8-18	20	9.OG	HB-G-HR8-18	WA	55	40	63.7	54.6	60	52.7	65.24	56.76	63.26
Heckelberger Ring 8-18	20	10.OG	HB-G-HR8-18	WA	55	40	63.7	54.6	60	52.7	65.24	56.76	63.26
Heckelberger Ring 8-18	21	EG	HB-G-HR8-18	WA	55	40	57.1	51.2	58.2	51.3	60.70	54.26	55.34
Heckelberger Ring 8-18	21	1.OG	HB-G-HR8-18	WA	55	40	57.1	51.2	58.2	51.3	60.70	54.26	55.34
Heckelberger Ring 8-18	21	2.OG	HB-G-HR8-18	WA	55	40	57.1	51.2	58.2	51.3	60.70	54.26	55.34
Heckelberger Ring 8-18	21	3.OG	HB-G-HR8-18	WA	55	40	57.1	51.2	58.2	51.3	60.70	54.26	55.34
Heckelberger Ring 8-18	21	4.OG	HB-G-HR8-18	WA	55	40	57.1	51.2	58.2	51.3	60.70	54.26	55.34
Heckelberger Ring 8-18	21	5.OG	HB-G-HR8-18	WA	55	40	57.1	51.2	58.2	51.3	60.70	54.26	55.34
Heckelberger Ring 8-18	21	6.OG	HB-G-HR8-18	WA	55	40	57.1	51.2	58.2	51.3	60.70	54.26	55.34
Heckelberger Ring 8-18	21	7.OG	HB-G-HR8-18	WA	55	40	57.1	51.2	58.2	51.3	60.70	54.26	55.34
Heckelberger Ring 8-18	21	8.OG	HB-G-HR8-18	WA	55	40	57.1	51.2	58.2	51.3	60.70	54.26	55.34
Heckelberger Ring 8-18	21	9.OG	HB-G-HR8-18	WA	55	40	57.1	51.2	58.2	51.3	60.70	54.26	55.34
Heckelberger Ring 8-18	21	10.OG	HB-G-HR8-18	WA	55	40	57.1	51.2	58.2	51.3	60.70	54.26	55.34
Heckelberger Ring 8-18	22	EG	HB-G-HR8-18	WA	55	40	57.1	51.2	58.2	51.3	60.70	54.26	55.34
Heckelberger Ring 8-18	22	1.OG	HB-G-HR8-18	WA	55	40	57.1	51.2	58.2	51.3	60.70	54.26	55.34
Heckelberger Ring 8-18	22	2.OG	HB-G-HR8-18	WA	55	40	57.1	51.2	58.2	51.3	60.70	54.26	55.34
Heckelberger Ring 8-18	22	3.OG	HB-G-HR8-18	WA	55	40	57.1	51.2	58.2	51.3	60.70	54.26	55.34
Heckelberger Ring 8-18	22	4.OG	HB-G-HR8-18	WA	55	40	57.1	51.2	58.2	51.3	60.70	54.26	55.34
Heckelberger Ring 8-18	22	5.OG	HB-G-HR8-18	WA	55	40	57.1	51.2	58.2	51.3	60.70	54.26	55.34
Heckelberger Ring 8-18	22	6.OG	HB-G-HR8-18	WA	55	40	57.1	51.2	58.2	51.3	60.70	54.26	55.34
Heckelberger Ring 8-18	22	7.OG	HB-G-HR8-18	WA	55	40	57.1	51.2	58.2	51.3	60.70	54.26	55.34
Heckelberger Ring 8-18	22	8.OG	HB-G-HR8-18	WA	55	40	57.1	51.2	58.2	51.3	60.70	54.26	55.34
Heckelberger Ring 8-18	22	9.OG	HB-G-HR8-18	WA	55	40	57.1	51.2	58.2	51.3	60.70	54.26	55.34
Heckelberger Ring 8-18	22	10.OG	HB-G-HR8-18	WA	55	40	57.1	51.2	58.2	51.3	60.70	54.26	55.34
Hauptstraße 13	1	EG	HB-G-HS13	WA	55	40	70.1	62.3	65.5	57.9	71.39	63.65	68.62
Hauptstraße 13	1	1.OG	HB-G-HS13	WA	55	40	70.1	62.3	65.5	57.9	71.39	63.65	68.62
Hauptstraße 13	1	2.OG	HB-G-HS13	WA	55	40	70.1	62.3	65.5	57.9	71.39	63.65	68.62
Hauptstraße 13	1	3.OG	HB-G-HS13	WA	55	40	70.1	62.3	65.5	57.9	71.39	63.65	68.62
Hauptstraße 13	2	EG	HB-G-HS13	WA	55	40	70.1	62.3	66.4	58.9	71.64	63.93	68.82
Hauptstraße 13	2	1.OG	HB-G-HS13	WA	55	40	70.1	62.3	66.4	58.9	71.64	63.93	68.82
Hauptstraße 13	2	2.OG	HB-G-HS13	WA	55	40	70.1	62.3	66.4	58.9	71.64	63.93	68.82
Hauptstraße 13	2	3.OG	HB-G-HS13	WA	55	40	70.1	62.3	66.4	58.9	71.64	63.93	68.82
Hauptstraße 13	3	EG	HB-G-HS13	WA	55	40	70.1	62.3	67.6	60	72.04	64.31	69.24
Hauptstraße 13	3	1.OG	HB-G-HS13	WA	55	40	70.1	62.3	67.6	60	72.04	64.31	69.24

Immissionsort				Immissionsrichtwert nach AVV-Baulärm			Belastung durch Verkehrslärm						
Adresse	Fassadenpunkt-Nr.	Stockwerk	ID	Nutzungsart	Tag in dB(A)	Nacht in dB(A)	Straßenverkehr		Schienenverkehr		Gesamtverkehr		
							L <sub>DEN</sub> in dB(A)	L <sub>N</sub> in dB(A)	L <sub>DEN</sub> in dB(A)	L <sub>N</sub> in dB(A)	L <sub>DEN</sub> in dB(A)	L <sub>N</sub> in dB(A)	L <sub>DAY</sub> in dB(A)
Hauptstraße 13	3	2.OG	HB-G-HS13	WA	55	40	70.1	62.3	67.6	60	72.04	64.31	69.24
Hauptstraße 13	3	3.OG	HB-G-HS13	WA	55	40	70.1	62.3	67.6	60	72.04	64.31	69.24
Hauptstraße 13	4	EG	HB-G-HS13	WA	55	40	73.8	65.9	70	62.4	75.31	67.50	72.62
Hauptstraße 13	4	1.OG	HB-G-HS13	WA	55	40	73.8	65.9	70	62.4	75.31	67.50	72.62
Hauptstraße 13	4	2.OG	HB-G-HS13	WA	55	40	73.8	65.9	70	62.4	75.31	67.50	72.62
Hauptstraße 13	4	3.OG	HB-G-HS13	WA	55	40	73.8	65.9	70	62.4	75.31	67.50	72.62
Hauptstraße 13	5	EG	HB-G-HS13	WA	55	40	73.8	65.9	69	61.4	75.04	67.22	72.37
Hauptstraße 13	5	1.OG	HB-G-HS13	WA	55	40	73.8	65.9	69	61.4	75.04	67.22	72.37
Hauptstraße 13	5	2.OG	HB-G-HS13	WA	55	40	73.8	65.9	69	61.4	75.04	67.22	72.37
Hauptstraße 13	5	3.OG	HB-G-HS13	WA	55	40	73.8	65.9	69	61.4	75.04	67.22	72.37
Hauptstraße 13	6	EG	HB-G-HS13	WA	55	40	73.8	65.9	68.1	60.5	74.84	67.00	72.17
Hauptstraße 13	6	1.OG	HB-G-HS13	WA	55	40	73.8	65.9	68.1	60.5	74.84	67.00	72.17
Hauptstraße 13	6	2.OG	HB-G-HS13	WA	55	40	73.8	65.9	68.1	60.5	74.84	67.00	72.17
Hauptstraße 13	6	3.OG	HB-G-HS13	WA	55	40	73.8	65.9	68.1	60.5	74.84	67.00	72.17
Hauptstraße 43	1	EG	HB-G-HS43	WA	55	40	77.4	69.1	74	66.4	79.03	70.97	76.64
Hauptstraße 43	1	1.OG	HB-G-HS43	WA	55	40	77.4	69.1	74	66.4	79.03	70.97	76.64
Hauptstraße 43	1	2.OG	HB-G-HS43	WA	55	40	77.4	69.1	74	66.4	79.03	70.97	76.64
Hauptstraße 43	1	3.OG	HB-G-HS43	WA	55	40	77.4	69.1	74	66.4	79.03	70.97	76.64
Hauptstraße 43	2	EG	HB-G-HS43	WA	55	40	77.4	69.1	75.4	67.8	79.52	71.51	77.07
Hauptstraße 43	2	1.OG	HB-G-HS43	WA	55	40	77.4	69.1	75.4	67.8	79.52	71.51	77.07
Hauptstraße 43	2	2.OG	HB-G-HS43	WA	55	40	77.4	69.1	75.4	67.8	79.52	71.51	77.07
Hauptstraße 43	2	3.OG	HB-G-HS43	WA	55	40	77.4	69.1	75.4	67.8	79.52	71.51	77.07
Hauptstraße 43	3	EG	HB-G-HS43	WA	55	40	77.4	69.1	73.6	66	78.91	70.83	76.54
Hauptstraße 43	3	1.OG	HB-G-HS43	WA	55	40	77.4	69.1	73.6	66	78.91	70.83	76.54
Hauptstraße 43	3	2.OG	HB-G-HS43	WA	55	40	77.4	69.1	73.6	66	78.91	70.83	76.54
Hauptstraße 43	3	3.OG	HB-G-HS43	WA	55	40	77.4	69.1	73.6	66	78.91	70.83	76.54
Hauptstraße 43	4	EG	HB-G-HS43	WA	55	40	66.5	55.7	67.2	59.7	69.87	61.16	68.09
Hauptstraße 43	4	1.OG	HB-G-HS43	WA	55	40	66.5	55.7	67.2	59.7	69.87	61.16	68.09
Hauptstraße 43	4	2.OG	HB-G-HS43	WA	55	40	66.5	55.7	67.2	59.7	69.87	61.16	68.09
Hauptstraße 43	4	3.OG	HB-G-HS43	WA	55	40	66.5	55.7	67.2	59.7	69.87	61.16	68.09
Hauptstraße 43	5	EG	HB-G-HS43	WA	55	40	66.5	55.7	69.8	62.2	71.47	63.08	69.40
Hauptstraße 43	5	1.OG	HB-G-HS43	WA	55	40	66.5	55.7	69.8	62.2	71.47	63.08	69.40
Hauptstraße 43	5	2.OG	HB-G-HS43	WA	55	40	66.5	55.7	69.8	62.2	71.47	63.08	69.40
Hauptstraße 43	5	3.OG	HB-G-HS43	WA	55	40	66.5	55.7	69.8	62.2	71.47	63.08	69.40
Hauptstraße 43	6	EG	HB-G-HS43	WA	55	40	66.5	55.7	69.3	61.7	71.13	62.67	69.13
Hauptstraße 43	6	1.OG	HB-G-HS43	WA	55	40	66.5	55.7	69.3	61.7	71.13	62.67	69.13
Hauptstraße 43	6	2.OG	HB-G-HS43	WA	55	40	66.5	55.7	69.3	61.7	71.13	62.67	69.13
Hauptstraße 43	6	3.OG	HB-G-HS43	WA	55	40	66.5	55.7	69.3	61.7	71.13	62.67	69.13
Hauptstraße 12	1	EG	HB-G-HS12	WA	55	40	64.6	56.8	61.5	54	66.33	58.63	63.50
Hauptstraße 12	1	1.OG	HB-G-HS12	WA	55	40	64.6	56.8	61.5	54	66.33	58.63	63.50
Hauptstraße 12	2	EG	HB-G-HS12	WA	55	40	66.6	56.8	63.9	56.4	68.47	59.61	66.79
Hauptstraße 12	2	1.OG	HB-G-HS12	WA	55	40	66.6	56.8	63.9	56.4	68.47	59.61	66.79
Hauptstraße 12	3	EG	HB-G-HS12	WA	55	40	70.8	62.4	67.4	59.8	72.43	64.30	70.11
Hauptstraße 12	3	1.OG	HB-G-HS12	WA	55	40	70.8	62.4	67.4	59.8	72.43	64.30	70.11
Hauptstraße 12	4	EG	HB-G-HS12	WA	55	40	70.8	62.4	67.4	59.8	72.43	64.30	70.11
Hauptstraße 12	4	1.OG	HB-G-HS12	WA	55	40	70.8	62.4	67.4	59.8	72.43	64.30	70.11
Hauptstraße 12	5	EG	HB-G-HS12	WA	55	40	70.8	62.4	67.4	59.8	72.43	64.30	70.11
Hauptstraße 12	5	1.OG	HB-G-HS12	WA	55	40	70.8	62.4	67.4	59.8	72.43	64.30	70.11
Hauptstraße 12	6	EG	HB-G-HS12	WA	55	40	66.6	56.8	67.1	59.5	69.87	61.37	67.90
Hauptstraße 12	6	1.OG	HB-G-HS12	WA	55	40	66.6	56.8	67.1	59.5	69.87	61.37	67.90
Hauptstraße 12	7	EG	HB-G-HS12	WA	55	40	66.6	56.8	63.6	56.1	68.36	59.47	66.72

Immissionsort				Immissionsrichtwert nach AVV-Baulärm			Belastung durch Verkehrslärm						
Adresse	Fassadenpunkt-Nr.	Stockwerk	ID	Nutzungsart	Tag in dB(A)	Nacht in dB(A)	Straßenverkehr		Schienenverkehr		Gesamtverkehr		
							L <sub>DEN</sub> in dB(A)	L <sub>N</sub> in dB(A)	L <sub>DEN</sub> in dB(A)	L <sub>N</sub> in dB(A)	L <sub>DEN</sub> in dB(A)	L <sub>N</sub> in dB(A)	L <sub>DAY</sub> in dB(A)
Hauptstraße 12	7	1.OG	HB-G-HS12	WA	55	40	66.6	56.8	63.6	56.1	68.36	59.47	66.72
Hauptstraße 12	8	EG	HB-G-HS12	WA	55	40	64.6	56.8	61.5	54	66.33	58.63	63.50
Hauptstraße 12	8	1.OG	HB-G-HS12	WA	55	40	64.6	56.8	61.5	54	66.33	58.63	63.50
Wartenberger Str. 50	1	EG	HB-G-WSS0	WA	55	40	65.2	57.6	63.8	56.6	67.57	60.14	64.35
Wartenberger Str. 50	1	1.OG	HB-G-WSS0	WA	55	40	65.2	57.6	63.8	56.6	67.57	60.14	64.35
Wartenberger Str. 50	1	2.OG	HB-G-WSS0	WA	55	40	65.2	57.6	63.8	56.6	67.57	60.14	64.35
Wartenberger Str. 50	1	3.OG	HB-G-WSS0	WA	55	40	65.2	57.6	63.8	56.6	67.57	60.14	64.35
Wartenberger Str. 50	1	4.OG	HB-G-WSS0	WA	55	40	65.2	57.6	63.8	56.6	67.57	60.14	64.35
Wartenberger Str. 50	1	5.OG	HB-G-WSS0	WA	55	40	65.2	57.6	63.8	56.6	67.57	60.14	64.35
Wartenberger Str. 50	1	6.OG	HB-G-WSS0	WA	55	40	65.2	57.6	63.8	56.6	67.57	60.14	64.35
Wartenberger Str. 50	1	7.OG	HB-G-WSS0	WA	55	40	65.2	57.6	63.8	56.6	67.57	60.14	64.35
Wartenberger Str. 50	1	8.OG	HB-G-WSS0	WA	55	40	65.2	57.6	63.8	56.6	67.57	60.14	64.35
Wartenberger Str. 50	1	9.OG	HB-G-WSS0	WA	55	40	65.2	57.6	63.8	56.6	67.57	60.14	64.35
Wartenberger Str. 50	1	10.OG	HB-G-WSS0	WA	55	40	65.2	57.6	63.8	56.6	67.57	60.14	64.35
Wartenberger Str. 50	1	11.OG	HB-G-WSS0	WA	55	40	65.2	57.6	63.8	56.6	67.57	60.14	64.35
Wartenberger Str. 50	1	12.OG	HB-G-WSS0	WA	55	40	65.2	57.6	63.8	56.6	67.57	60.14	64.35
Wartenberger Str. 50	1	13.OG	HB-G-WSS0	WA	55	40	65.2	57.6	63.8	56.6	67.57	60.14	64.35
Wartenberger Str. 50	1	14.OG	HB-G-WSS0	WA	55	40	65.2	57.6	63.8	56.6	67.57	60.14	64.35
Wartenberger Str. 50	1	15.OG	HB-G-WSS0	WA	55	40	65.2	57.6	63.8	56.6	67.57	60.14	64.35
Wartenberger Str. 50	1	16.OG	HB-G-WSS0	WA	55	40	65.2	57.6	63.8	56.6	67.57	60.14	64.35
Wartenberger Str. 50	1	17.OG	HB-G-WSS0	WA	55	40	65.2	57.6	63.8	56.6	67.57	60.14	64.35
Wartenberger Str. 50	1	18.OG	HB-G-WSS0	WA	55	40	65.2	57.6	63.8	56.6	67.57	60.14	64.35
Wartenberger Str. 50	1	19.OG	HB-G-WSS0	WA	55	40	65.2	57.6	63.8	56.6	67.57	60.14	64.35
Wartenberger Str. 50	2	EG	HB-G-WSS0	WA	55	40	65.2	57.6	63.8	56.6	67.57	60.14	64.35
Wartenberger Str. 50	2	1.OG	HB-G-WSS0	WA	55	40	65.2	57.6	63.8	56.6	67.57	60.14	64.35
Wartenberger Str. 50	2	2.OG	HB-G-WSS0	WA	55	40	65.2	57.6	63.8	56.6	67.57	60.14	64.35
Wartenberger Str. 50	2	3.OG	HB-G-WSS0	WA	55	40	65.2	57.6	63.8	56.6	67.57	60.14	64.35
Wartenberger Str. 50	2	4.OG	HB-G-WSS0	WA	55	40	65.2	57.6	63.8	56.6	67.57	60.14	64.35
Wartenberger Str. 50	2	5.OG	HB-G-WSS0	WA	55	40	65.2	57.6	63.8	56.6	67.57	60.14	64.35
Wartenberger Str. 50	2	6.OG	HB-G-WSS0	WA	55	40	65.2	57.6	63.8	56.6	67.57	60.14	64.35
Wartenberger Str. 50	2	7.OG	HB-G-WSS0	WA	55	40	65.2	57.6	63.8	56.6	67.57	60.14	64.35
Wartenberger Str. 50	2	8.OG	HB-G-WSS0	WA	55	40	65.2	57.6	63.8	56.6	67.57	60.14	64.35
Wartenberger Str. 50	2	9.OG	HB-G-WSS0	WA	55	40	65.2	57.6	63.8	56.6	67.57	60.14	64.35
Wartenberger Str. 50	2	10.OG	HB-G-WSS0	WA	55	40	65.2	57.6	63.8	56.6	67.57	60.14	64.35
Wartenberger Str. 50	2	11.OG	HB-G-WSS0	WA	55	40	65.2	57.6	63.8	56.6	67.57	60.14	64.35
Wartenberger Str. 50	2	12.OG	HB-G-WSS0	WA	55	40	65.2	57.6	63.8	56.6	67.57	60.14	64.35
Wartenberger Str. 50	2	13.OG	HB-G-WSS0	WA	55	40	65.2	57.6	63.8	56.6	67.57	60.14	64.35
Wartenberger Str. 50	2	14.OG	HB-G-WSS0	WA	55	40	65.2	57.6	63.8	56.6	67.57	60.14	64.35
Wartenberger Str. 50	2	15.OG	HB-G-WSS0	WA	55	40	65.2	57.6	63.8	56.6	67.57	60.14	64.35
Wartenberger Str. 50	2	16.OG	HB-G-WSS0	WA	55	40	65.2	57.6	63.8	56.6	67.57	60.14	64.35
Wartenberger Str. 50	2	17.OG	HB-G-WSS0	WA	55	40	65.2	57.6	63.8	56.6	67.57	60.14	64.35
Wartenberger Str. 50	2	18.OG	HB-G-WSS0	WA	55	40	65.2	57.6	63.8	56.6	67.57	60.14	64.35
Wartenberger Str. 50	2	19.OG	HB-G-WSS0	WA	55	40	65.2	57.6	63.8	56.6	67.57	60.14	64.35
Wartenberger Str. 50	3	EG	HB-G-WSS0	WA	55	40	63	55.4	62.6	55.5	65.81	58.46	62.49
Wartenberger Str. 50	3	1.OG	HB-G-WSS0	WA	55	40	63	55.4	62.6	55.5	65.81	58.46	62.49
Wartenberger Str. 50	3	2.OG	HB-G-WSS0	WA	55	40	63	55.4	62.6	55.5	65.81	58.46	62.49
Wartenberger Str. 50	3	3.OG	HB-G-WSS0	WA	55	40	63	55.4	62.6	55.5	65.81	58.46	62.49
Wartenberger Str. 50	3	4.OG	HB-G-WSS0	WA	55	40	63	55.4	62.6	55.5	65.81	58.46	62.49
Wartenberger Str. 50	3	5.OG	HB-G-WSS0	WA	55	40	63	55.4	62.6	55.5	65.81	58.46	62.49
Wartenberger Str. 50	3	6.OG	HB-G-WSS0	WA	55	40	63	55.4	62.6	55.5	65.81	58.46	62.49
Wartenberger Str. 50	3	7.OG	HB-G-WSS0	WA	55	40	63	55.4	62.6	55.5	65.81	58.46	62.49



Immissionsort				Immissionsrichtwert nach AVV-Baulärm			Belastung durch Verkehrslärm						
Adresse	Fassadenpunkt-Nr.	Stockwerk	ID	Nutzungsart	Tag in dB(A)	Nacht in dB(A)	Straßenverkehr		Schienenverkehr		Gesamtverkehr		
							L <sub>DEN</sub> in dB(A)	L <sub>N</sub> in dB(A)	L <sub>DEN</sub> in dB(A)	L <sub>N</sub> in dB(A)	L <sub>DEN</sub> in dB(A)	L <sub>N</sub> in dB(A)	L <sub>DAY</sub> in dB(A)
Wartenberger Str. 50	3	8.OG	HB-G-WSS0	WA	55	40	63	55.4	62.6	55.5	65.81	58.46	62.49
Wartenberger Str. 50	3	9.OG	HB-G-WSS0	WA	55	40	63	55.4	62.6	55.5	65.81	58.46	62.49
Wartenberger Str. 50	3	10.OG	HB-G-WSS0	WA	55	40	63	55.4	62.6	55.5	65.81	58.46	62.49
Wartenberger Str. 50	3	11.OG	HB-G-WSS0	WA	55	40	63	55.4	62.6	55.5	65.81	58.46	62.49
Wartenberger Str. 50	3	12.OG	HB-G-WSS0	WA	55	40	63	55.4	62.6	55.5	65.81	58.46	62.49
Wartenberger Str. 50	3	13.OG	HB-G-WSS0	WA	55	40	63	55.4	62.6	55.5	65.81	58.46	62.49
Wartenberger Str. 50	3	14.OG	HB-G-WSS0	WA	55	40	63	55.4	62.6	55.5	65.81	58.46	62.49
Wartenberger Str. 50	3	15.OG	HB-G-WSS0	WA	55	40	63	55.4	62.6	55.5	65.81	58.46	62.49
Wartenberger Str. 50	3	16.OG	HB-G-WSS0	WA	55	40	63	55.4	62.6	55.5	65.81	58.46	62.49
Wartenberger Str. 50	3	17.OG	HB-G-WSS0	WA	55	40	63	55.4	62.6	55.5	65.81	58.46	62.49
Wartenberger Str. 50	3	18.OG	HB-G-WSS0	WA	55	40	63	55.4	62.6	55.5	65.81	58.46	62.49
Wartenberger Str. 50	3	19.OG	HB-G-WSS0	WA	55	40	63	55.4	62.6	55.5	65.81	58.46	62.49
Wartenberger Str. 50	4	EG	HB-G-WSS0	WA	55	40	63	55.4	61.8	54.6	65.45	58.03	62.23
Wartenberger Str. 50	4	1.OG	HB-G-WSS0	WA	55	40	63	55.4	61.8	54.6	65.45	58.03	62.23
Wartenberger Str. 50	4	2.OG	HB-G-WSS0	WA	55	40	63	55.4	61.8	54.6	65.45	58.03	62.23
Wartenberger Str. 50	4	3.OG	HB-G-WSS0	WA	55	40	63	55.4	61.8	54.6	65.45	58.03	62.23
Wartenberger Str. 50	4	4.OG	HB-G-WSS0	WA	55	40	63	55.4	61.8	54.6	65.45	58.03	62.23
Wartenberger Str. 50	4	5.OG	HB-G-WSS0	WA	55	40	63	55.4	61.8	54.6	65.45	58.03	62.23
Wartenberger Str. 50	4	6.OG	HB-G-WSS0	WA	55	40	63	55.4	61.8	54.6	65.45	58.03	62.23
Wartenberger Str. 50	4	7.OG	HB-G-WSS0	WA	55	40	63	55.4	61.8	54.6	65.45	58.03	62.23
Wartenberger Str. 50	4	8.OG	HB-G-WSS0	WA	55	40	63	55.4	61.8	54.6	65.45	58.03	62.23
Wartenberger Str. 50	4	9.OG	HB-G-WSS0	WA	55	40	63	55.4	61.8	54.6	65.45	58.03	62.23
Wartenberger Str. 50	4	10.OG	HB-G-WSS0	WA	55	40	63	55.4	61.8	54.6	65.45	58.03	62.23
Wartenberger Str. 50	4	11.OG	HB-G-WSS0	WA	55	40	63	55.4	61.8	54.6	65.45	58.03	62.23
Wartenberger Str. 50	4	12.OG	HB-G-WSS0	WA	55	40	63	55.4	61.8	54.6	65.45	58.03	62.23
Wartenberger Str. 50	4	13.OG	HB-G-WSS0	WA	55	40	63	55.4	61.8	54.6	65.45	58.03	62.23
Wartenberger Str. 50	4	14.OG	HB-G-WSS0	WA	55	40	63	55.4	61.8	54.6	65.45	58.03	62.23
Wartenberger Str. 50	4	15.OG	HB-G-WSS0	WA	55	40	63	55.4	61.8	54.6	65.45	58.03	62.23
Wartenberger Str. 50	4	16.OG	HB-G-WSS0	WA	55	40	63	55.4	61.8	54.6	65.45	58.03	62.23
Wartenberger Str. 50	4	17.OG	HB-G-WSS0	WA	55	40	63	55.4	61.8	54.6	65.45	58.03	62.23
Wartenberger Str. 50	4	18.OG	HB-G-WSS0	WA	55	40	63	55.4	61.8	54.6	65.45	58.03	62.23
Wartenberger Str. 50	4	19.OG	HB-G-WSS0	WA	55	40	63	55.4	61.8	54.6	65.45	58.03	62.23
Wartenberger Str. 50	5	EG	HB-G-WSS0	WA	55	40	63	55.4	62	54.8	65.54	58.12	62.31
Wartenberger Str. 50	5	1.OG	HB-G-WSS0	WA	55	40	63	55.4	62	54.8	65.54	58.12	62.31
Wartenberger Str. 50	5	2.OG	HB-G-WSS0	WA	55	40	63	55.4	62	54.8	65.54	58.12	62.31
Wartenberger Str. 50	5	3.OG	HB-G-WSS0	WA	55	40	63	55.4	62	54.8	65.54	58.12	62.31
Wartenberger Str. 50	5	4.OG	HB-G-WSS0	WA	55	40	63	55.4	62	54.8	65.54	58.12	62.31
Wartenberger Str. 50	5	5.OG	HB-G-WSS0	WA	55	40	63	55.4	62	54.8	65.54	58.12	62.31
Wartenberger Str. 50	5	6.OG	HB-G-WSS0	WA	55	40	63	55.4	62	54.8	65.54	58.12	62.31
Wartenberger Str. 50	5	7.OG	HB-G-WSS0	WA	55	40	63	55.4	62	54.8	65.54	58.12	62.31
Wartenberger Str. 50	5	8.OG	HB-G-WSS0	WA	55	40	63	55.4	62	54.8	65.54	58.12	62.31
Wartenberger Str. 50	5	9.OG	HB-G-WSS0	WA	55	40	63	55.4	62	54.8	65.54	58.12	62.31
Wartenberger Str. 50	5	10.OG	HB-G-WSS0	WA	55	40	63	55.4	62	54.8	65.54	58.12	62.31
Wartenberger Str. 50	5	11.OG	HB-G-WSS0	WA	55	40	63	55.4	62	54.8	65.54	58.12	62.31
Wartenberger Str. 50	5	12.OG	HB-G-WSS0	WA	55	40	63	55.4	62	54.8	65.54	58.12	62.31
Wartenberger Str. 50	5	13.OG	HB-G-WSS0	WA	55	40	63	55.4	62	54.8	65.54	58.12	62.31
Wartenberger Str. 50	5	14.OG	HB-G-WSS0	WA	55	40	63	55.4	62	54.8	65.54	58.12	62.31
Wartenberger Str. 50	5	15.OG	HB-G-WSS0	WA	55	40	63	55.4	62	54.8	65.54	58.12	62.31
Wartenberger Str. 50	5	16.OG	HB-G-WSS0	WA	55	40	63	55.4	62	54.8	65.54	58.12	62.31
Wartenberger Str. 50	5	17.OG	HB-G-WSS0	WA	55	40	63	55.4	62	54.8	65.54	58.12	62.31
Wartenberger Str. 50	5	18.OG	HB-G-WSS0	WA	55	40	63	55.4	62	54.8	65.54	58.12	62.31

Immissionsort				Immissionsrichtwert nach AVV-Baulärm			Belastung durch Verkehrslärm						
Adresse	Fassadenpunkt-Nr.	Stockwerk	ID	Nutzungsart	Tag in dB(A)	Nacht in dB(A)	Straßenverkehr		Schienenverkehr		Gesamtverkehr		
							L <sub>DEN</sub> in dB(A)	L <sub>N</sub> in dB(A)	L <sub>DEN</sub> in dB(A)	L <sub>N</sub> in dB(A)	L <sub>DEN</sub> in dB(A)	L <sub>N</sub> in dB(A)	L <sub>DAY</sub> in dB(A)
Wartenberger Str. 50	5	19.OG	HB-G-WSS0	WA	55	40	63	55.4	62	54.8	65.54	58.12	62.31
Wartenberger Str. 50	6	EG	HB-G-WSS0	WA	55	40	61.4	55.6	61.6	54.4	64.51	58.05	59.23
Wartenberger Str. 50	6	1.OG	HB-G-WSS0	WA	55	40	61.4	55.6	61.6	54.4	64.51	58.05	59.23
Wartenberger Str. 50	6	2.OG	HB-G-WSS0	WA	55	40	61.4	55.6	61.6	54.4	64.51	58.05	59.23
Wartenberger Str. 50	6	3.OG	HB-G-WSS0	WA	55	40	61.4	55.6	61.6	54.4	64.51	58.05	59.23
Wartenberger Str. 50	6	4.OG	HB-G-WSS0	WA	55	40	61.4	55.6	61.6	54.4	64.51	58.05	59.23
Wartenberger Str. 50	6	5.OG	HB-G-WSS0	WA	55	40	61.4	55.6	61.6	54.4	64.51	58.05	59.23
Wartenberger Str. 50	6	6.OG	HB-G-WSS0	WA	55	40	61.4	55.6	61.6	54.4	64.51	58.05	59.23
Wartenberger Str. 50	6	7.OG	HB-G-WSS0	WA	55	40	61.4	55.6	61.6	54.4	64.51	58.05	59.23
Wartenberger Str. 50	6	8.OG	HB-G-WSS0	WA	55	40	61.4	55.6	61.6	54.4	64.51	58.05	59.23
Wartenberger Str. 50	6	9.OG	HB-G-WSS0	WA	55	40	61.4	55.6	61.6	54.4	64.51	58.05	59.23
Wartenberger Str. 50	6	10.OG	HB-G-WSS0	WA	55	40	61.4	55.6	61.6	54.4	64.51	58.05	59.23
Wartenberger Str. 50	6	11.OG	HB-G-WSS0	WA	55	40	61.4	55.6	61.6	54.4	64.51	58.05	59.23
Wartenberger Str. 50	6	12.OG	HB-G-WSS0	WA	55	40	61.4	55.6	61.6	54.4	64.51	58.05	59.23
Wartenberger Str. 50	6	13.OG	HB-G-WSS0	WA	55	40	61.4	55.6	61.6	54.4	64.51	58.05	59.23
Wartenberger Str. 50	6	14.OG	HB-G-WSS0	WA	55	40	61.4	55.6	61.6	54.4	64.51	58.05	59.23
Wartenberger Str. 50	6	15.OG	HB-G-WSS0	WA	55	40	61.4	55.6	61.6	54.4	64.51	58.05	59.23
Wartenberger Str. 50	6	16.OG	HB-G-WSS0	WA	55	40	61.4	55.6	61.6	54.4	64.51	58.05	59.23
Wartenberger Str. 50	6	17.OG	HB-G-WSS0	WA	55	40	61.4	55.6	61.6	54.4	64.51	58.05	59.23
Wartenberger Str. 50	6	18.OG	HB-G-WSS0	WA	55	40	61.4	55.6	61.6	54.4	64.51	58.05	59.23
Wartenberger Str. 50	6	19.OG	HB-G-WSS0	WA	55	40	61.4	55.6	61.6	54.4	64.51	58.05	59.23
Wartenberger Str. 50	7	EG	HB-G-WSS0	WA	55	40	61.4	55.6	59.7	52.4	63.64	57.30	57.99
Wartenberger Str. 50	7	1.OG	HB-G-WSS0	WA	55	40	61.4	55.6	59.7	52.4	63.64	57.30	57.99
Wartenberger Str. 50	7	2.OG	HB-G-WSS0	WA	55	40	61.4	55.6	59.7	52.4	63.64	57.30	57.99
Wartenberger Str. 50	7	3.OG	HB-G-WSS0	WA	55	40	61.4	55.6	59.7	52.4	63.64	57.30	57.99
Wartenberger Str. 50	7	4.OG	HB-G-WSS0	WA	55	40	61.4	55.6	59.7	52.4	63.64	57.30	57.99
Wartenberger Str. 50	7	5.OG	HB-G-WSS0	WA	55	40	61.4	55.6	59.7	52.4	63.64	57.30	57.99
Wartenberger Str. 50	7	6.OG	HB-G-WSS0	WA	55	40	61.4	55.6	59.7	52.4	63.64	57.30	57.99
Wartenberger Str. 50	7	7.OG	HB-G-WSS0	WA	55	40	61.4	55.6	59.7	52.4	63.64	57.30	57.99
Wartenberger Str. 50	7	8.OG	HB-G-WSS0	WA	55	40	61.4	55.6	59.7	52.4	63.64	57.30	57.99
Wartenberger Str. 50	7	9.OG	HB-G-WSS0	WA	55	40	61.4	55.6	59.7	52.4	63.64	57.30	57.99
Wartenberger Str. 50	7	10.OG	HB-G-WSS0	WA	55	40	61.4	55.6	59.7	52.4	63.64	57.30	57.99
Wartenberger Str. 50	7	11.OG	HB-G-WSS0	WA	55	40	61.4	55.6	59.7	52.4	63.64	57.30	57.99
Wartenberger Str. 50	7	12.OG	HB-G-WSS0	WA	55	40	61.4	55.6	59.7	52.4	63.64	57.30	57.99
Wartenberger Str. 50	7	13.OG	HB-G-WSS0	WA	55	40	61.4	55.6	59.7	52.4	63.64	57.30	57.99
Wartenberger Str. 50	7	14.OG	HB-G-WSS0	WA	55	40	61.4	55.6	59.7	52.4	63.64	57.30	57.99
Wartenberger Str. 50	7	15.OG	HB-G-WSS0	WA	55	40	61.4	55.6	59.7	52.4	63.64	57.30	57.99
Wartenberger Str. 50	7	16.OG	HB-G-WSS0	WA	55	40	61.4	55.6	59.7	52.4	63.64	57.30	57.99
Wartenberger Str. 50	7	17.OG	HB-G-WSS0	WA	55	40	61.4	55.6	59.7	52.4	63.64	57.30	57.99
Wartenberger Str. 50	7	18.OG	HB-G-WSS0	WA	55	40	61.4	55.6	59.7	52.4	63.64	57.30	57.99
Wartenberger Str. 50	7	19.OG	HB-G-WSS0	WA	55	40	61.4	55.6	59.7	52.4	63.64	57.30	57.99
Wartenberger Str. 50	8	EG	HB-G-WSS0	WA	55	40	62.7	55.1	59.7	52.4	64.46	56.97	61.36
Wartenberger Str. 50	8	1.OG	HB-G-WSS0	WA	55	40	62.7	55.1	59.7	52.4	64.46	56.97	61.36
Wartenberger Str. 50	8	2.OG	HB-G-WSS0	WA	55	40	62.7	55.1	59.7	52.4	64.46	56.97	61.36
Wartenberger Str. 50	8	3.OG	HB-G-WSS0	WA	55	40	62.7	55.1	59.7	52.4	64.46	56.97	61.36
Wartenberger Str. 50	8	4.OG	HB-G-WSS0	WA	55	40	62.7	55.1	59.7	52.4	64.46	56.97	61.36
Wartenberger Str. 50	8	5.OG	HB-G-WSS0	WA	55	40	62.7	55.1	59.7	52.4	64.46	56.97	61.36
Wartenberger Str. 50	8	6.OG	HB-G-WSS0	WA	55	40	62.7	55.1	59.7	52.4	64.46	56.97	61.36
Wartenberger Str. 50	8	7.OG	HB-G-WSS0	WA	55	40	62.7	55.1	59.7	52.4	64.46	56.97	61.36
Wartenberger Str. 50	8	8.OG	HB-G-WSS0	WA	55	40	62.7	55.1	59.7	52.4	64.46	56.97	61.36
Wartenberger Str. 50	8	9.OG	HB-G-WSS0	WA	55	40	62.7	55.1	59.7	52.4	64.46	56.97	61.36

Immissionsort				Immissionsrichtwert nach AVV-Baulärm			Belastung durch Verkehrslärm						
Adresse	Fassadenpunkt-Nr.	Stockwerk	ID	Nutzungsart	Tag in dB(A)	Nacht in dB(A)	Straßenverkehr		Schienenverkehr		Gesamtverkehr		
							L <sub>DEN</sub> in dB(A)	L <sub>N</sub> in dB(A)	L <sub>DEN</sub> in dB(A)	L <sub>N</sub> in dB(A)	L <sub>DEN</sub> in dB(A)	L <sub>N</sub> in dB(A)	L <sub>DAY</sub> in dB(A)
Wartenberger Str. 50	8	10.OG	HB-G-WSS0	WA	55	40	62.7	55.1	59.7	52.4	64.46	56.97	61.36
Wartenberger Str. 50	8	11.OG	HB-G-WSS0	WA	55	40	62.7	55.1	59.7	52.4	64.46	56.97	61.36
Wartenberger Str. 50	8	12.OG	HB-G-WSS0	WA	55	40	62.7	55.1	59.7	52.4	64.46	56.97	61.36
Wartenberger Str. 50	8	13.OG	HB-G-WSS0	WA	55	40	62.7	55.1	59.7	52.4	64.46	56.97	61.36
Wartenberger Str. 50	8	14.OG	HB-G-WSS0	WA	55	40	62.7	55.1	59.7	52.4	64.46	56.97	61.36
Wartenberger Str. 50	8	15.OG	HB-G-WSS0	WA	55	40	62.7	55.1	59.7	52.4	64.46	56.97	61.36
Wartenberger Str. 50	8	16.OG	HB-G-WSS0	WA	55	40	62.7	55.1	59.7	52.4	64.46	56.97	61.36
Wartenberger Str. 50	8	17.OG	HB-G-WSS0	WA	55	40	62.7	55.1	59.7	52.4	64.46	56.97	61.36
Wartenberger Str. 50	8	18.OG	HB-G-WSS0	WA	55	40	62.7	55.1	59.7	52.4	64.46	56.97	61.36
Wartenberger Str. 50	8	19.OG	HB-G-WSS0	WA	55	40	62.7	55.1	59.7	52.4	64.46	56.97	61.36
Wartenberger Str. 50	9	EG	HB-G-WSS0	WA	55	40	62.7	55.1	60	52.7	64.57	57.07	61.45
Wartenberger Str. 50	9	1.OG	HB-G-WSS0	WA	55	40	62.7	55.1	60	52.7	64.57	57.07	61.45
Wartenberger Str. 50	9	2.OG	HB-G-WSS0	WA	55	40	62.7	55.1	60	52.7	64.57	57.07	61.45
Wartenberger Str. 50	9	3.OG	HB-G-WSS0	WA	55	40	62.7	55.1	60	52.7	64.57	57.07	61.45
Wartenberger Str. 50	9	4.OG	HB-G-WSS0	WA	55	40	62.7	55.1	60	52.7	64.57	57.07	61.45
Wartenberger Str. 50	9	5.OG	HB-G-WSS0	WA	55	40	62.7	55.1	60	52.7	64.57	57.07	61.45
Wartenberger Str. 50	9	6.OG	HB-G-WSS0	WA	55	40	62.7	55.1	60	52.7	64.57	57.07	61.45
Wartenberger Str. 50	9	7.OG	HB-G-WSS0	WA	55	40	62.7	55.1	60	52.7	64.57	57.07	61.45
Wartenberger Str. 50	9	8.OG	HB-G-WSS0	WA	55	40	62.7	55.1	60	52.7	64.57	57.07	61.45
Wartenberger Str. 50	9	9.OG	HB-G-WSS0	WA	55	40	62.7	55.1	60	52.7	64.57	57.07	61.45
Wartenberger Str. 50	9	10.OG	HB-G-WSS0	WA	55	40	62.7	55.1	60	52.7	64.57	57.07	61.45
Wartenberger Str. 50	9	11.OG	HB-G-WSS0	WA	55	40	62.7	55.1	60	52.7	64.57	57.07	61.45
Wartenberger Str. 50	9	12.OG	HB-G-WSS0	WA	55	40	62.7	55.1	60	52.7	64.57	57.07	61.45
Wartenberger Str. 50	9	13.OG	HB-G-WSS0	WA	55	40	62.7	55.1	60	52.7	64.57	57.07	61.45
Wartenberger Str. 50	9	14.OG	HB-G-WSS0	WA	55	40	62.7	55.1	60	52.7	64.57	57.07	61.45
Wartenberger Str. 50	9	15.OG	HB-G-WSS0	WA	55	40	62.7	55.1	60	52.7	64.57	57.07	61.45
Wartenberger Str. 50	9	16.OG	HB-G-WSS0	WA	55	40	62.7	55.1	60	52.7	64.57	57.07	61.45
Wartenberger Str. 50	9	17.OG	HB-G-WSS0	WA	55	40	62.7	55.1	60	52.7	64.57	57.07	61.45
Wartenberger Str. 50	9	18.OG	HB-G-WSS0	WA	55	40	62.7	55.1	60	52.7	64.57	57.07	61.45
Wartenberger Str. 50	9	19.OG	HB-G-WSS0	WA	55	40	62.7	55.1	60	52.7	64.57	57.07	61.45
Wartenberger Str. 50	10	EG	HB-G-WSS0	WA	55	40	64.9	57.3	63.7	56.5	67.35	59.93	64.13
Wartenberger Str. 50	10	1.OG	HB-G-WSS0	WA	55	40	64.9	57.3	63.7	56.5	67.35	59.93	64.13
Wartenberger Str. 50	10	2.OG	HB-G-WSS0	WA	55	40	64.9	57.3	63.7	56.5	67.35	59.93	64.13
Wartenberger Str. 50	10	3.OG	HB-G-WSS0	WA	55	40	64.9	57.3	63.7	56.5	67.35	59.93	64.13
Wartenberger Str. 50	10	4.OG	HB-G-WSS0	WA	55	40	64.9	57.3	63.7	56.5	67.35	59.93	64.13
Wartenberger Str. 50	10	5.OG	HB-G-WSS0	WA	55	40	64.9	57.3	63.7	56.5	67.35	59.93	64.13
Wartenberger Str. 50	10	6.OG	HB-G-WSS0	WA	55	40	64.9	57.3	63.7	56.5	67.35	59.93	64.13
Wartenberger Str. 50	10	7.OG	HB-G-WSS0	WA	55	40	64.9	57.3	63.7	56.5	67.35	59.93	64.13
Wartenberger Str. 50	10	8.OG	HB-G-WSS0	WA	55	40	64.9	57.3	63.7	56.5	67.35	59.93	64.13
Wartenberger Str. 50	10	9.OG	HB-G-WSS0	WA	55	40	64.9	57.3	63.7	56.5	67.35	59.93	64.13
Wartenberger Str. 50	10	10.OG	HB-G-WSS0	WA	55	40	64.9	57.3	63.7	56.5	67.35	59.93	64.13
Wartenberger Str. 50	10	11.OG	HB-G-WSS0	WA	55	40	64.9	57.3	63.7	56.5	67.35	59.93	64.13
Wartenberger Str. 50	10	12.OG	HB-G-WSS0	WA	55	40	64.9	57.3	63.7	56.5	67.35	59.93	64.13
Wartenberger Str. 50	10	13.OG	HB-G-WSS0	WA	55	40	64.9	57.3	63.7	56.5	67.35	59.93	64.13
Wartenberger Str. 50	10	14.OG	HB-G-WSS0	WA	55	40	64.9	57.3	63.7	56.5	67.35	59.93	64.13
Wartenberger Str. 50	10	15.OG	HB-G-WSS0	WA	55	40	64.9	57.3	63.7	56.5	67.35	59.93	64.13
Wartenberger Str. 50	10	16.OG	HB-G-WSS0	WA	55	40	64.9	57.3	63.7	56.5	67.35	59.93	64.13
Wartenberger Str. 50	10	17.OG	HB-G-WSS0	WA	55	40	64.9	57.3	63.7	56.5	67.35	59.93	64.13
Wartenberger Str. 50	10	18.OG	HB-G-WSS0	WA	55	40	64.9	57.3	63.7	56.5	67.35	59.93	64.13
Wartenberger Str. 50	10	19.OG	HB-G-WSS0	WA	55	40	64.9	57.3	63.7	56.5	67.35	59.93	64.13
Wartenberger Str. 50	11	EG	HB-G-WSS0	WA	55	40	64.9	57.3	63.7	56.5	67.35	59.93	64.13

Immissionsort				Immissionsrichtwert nach AVV-Baulärm			Belastung durch Verkehrslärm						
Adresse	Fassadenpunkt-Nr.	Stockwerk	ID	Nutzungsart	Tag in dB(A)	Nacht in dB(A)	Straßenverkehr		Schienenverkehr		Gesamtverkehr		
							L <sub>DEN</sub> in dB(A)	L <sub>N</sub> in dB(A)	L <sub>DEN</sub> in dB(A)	L <sub>N</sub> in dB(A)	L <sub>DEN</sub> in dB(A)	L <sub>N</sub> in dB(A)	L <sub>DAY</sub> in dB(A)
Wartenberger Str. 50	11	1.OG	HB-G-WS50	WA	55	40	64.9	57.3	63.7	56.5	67.35	59.93	64.13
Wartenberger Str. 50	11	2.OG	HB-G-WS50	WA	55	40	64.9	57.3	63.7	56.5	67.35	59.93	64.13
Wartenberger Str. 50	11	3.OG	HB-G-WS50	WA	55	40	64.9	57.3	63.7	56.5	67.35	59.93	64.13
Wartenberger Str. 50	11	4.OG	HB-G-WS50	WA	55	40	64.9	57.3	63.7	56.5	67.35	59.93	64.13
Wartenberger Str. 50	11	5.OG	HB-G-WS50	WA	55	40	64.9	57.3	63.7	56.5	67.35	59.93	64.13
Wartenberger Str. 50	11	6.OG	HB-G-WS50	WA	55	40	64.9	57.3	63.7	56.5	67.35	59.93	64.13
Wartenberger Str. 50	11	7.OG	HB-G-WS50	WA	55	40	64.9	57.3	63.7	56.5	67.35	59.93	64.13
Wartenberger Str. 50	11	8.OG	HB-G-WS50	WA	55	40	64.9	57.3	63.7	56.5	67.35	59.93	64.13
Wartenberger Str. 50	11	9.OG	HB-G-WS50	WA	55	40	64.9	57.3	63.7	56.5	67.35	59.93	64.13
Wartenberger Str. 50	11	10.OG	HB-G-WS50	WA	55	40	64.9	57.3	63.7	56.5	67.35	59.93	64.13
Wartenberger Str. 50	11	11.OG	HB-G-WS50	WA	55	40	64.9	57.3	63.7	56.5	67.35	59.93	64.13
Wartenberger Str. 50	11	12.OG	HB-G-WS50	WA	55	40	64.9	57.3	63.7	56.5	67.35	59.93	64.13
Wartenberger Str. 50	11	13.OG	HB-G-WS50	WA	55	40	64.9	57.3	63.7	56.5	67.35	59.93	64.13
Wartenberger Str. 50	11	14.OG	HB-G-WS50	WA	55	40	64.9	57.3	63.7	56.5	67.35	59.93	64.13
Wartenberger Str. 50	11	15.OG	HB-G-WS50	WA	55	40	64.9	57.3	63.7	56.5	67.35	59.93	64.13
Wartenberger Str. 50	11	16.OG	HB-G-WS50	WA	55	40	64.9	57.3	63.7	56.5	67.35	59.93	64.13
Wartenberger Str. 50	11	17.OG	HB-G-WS50	WA	55	40	64.9	57.3	63.7	56.5	67.35	59.93	64.13
Wartenberger Str. 50	11	18.OG	HB-G-WS50	WA	55	40	64.9	57.3	63.7	56.5	67.35	59.93	64.13
Wartenberger Str. 50	11	19.OG	HB-G-WS50	WA	55	40	64.9	57.3	63.7	56.5	67.35	59.93	64.13
Wartenberger Str. 48	1	EG	HB-G-WS48	WA	55	40	63.7	56.5	62	54.8	65.94	58.74	62.36
Wartenberger Str. 48	1	1.OG	HB-G-WS48	WA	55	40	63.7	56.5	62	54.8	65.94	58.74	62.36
Wartenberger Str. 48	1	2.OG	HB-G-WS48	WA	55	40	63.7	56.5	62	54.8	65.94	58.74	62.36
Wartenberger Str. 48	1	3.OG	HB-G-WS48	WA	55	40	63.7	56.5	62	54.8	65.94	58.74	62.36
Wartenberger Str. 48	1	4.OG	HB-G-WS48	WA	55	40	63.7	56.5	62	54.8	65.94	58.74	62.36
Wartenberger Str. 48	1	5.OG	HB-G-WS48	WA	55	40	63.7	56.5	62	54.8	65.94	58.74	62.36
Wartenberger Str. 48	1	6.OG	HB-G-WS48	WA	55	40	63.7	56.5	62	54.8	65.94	58.74	62.36
Wartenberger Str. 48	1	7.OG	HB-G-WS48	WA	55	40	63.7	56.5	62	54.8	65.94	58.74	62.36
Wartenberger Str. 48	1	8.OG	HB-G-WS48	WA	55	40	63.7	56.5	62	54.8	65.94	58.74	62.36
Wartenberger Str. 48	1	9.OG	HB-G-WS48	WA	55	40	63.7	56.5	62	54.8	65.94	58.74	62.36
Wartenberger Str. 48	1	10.OG	HB-G-WS48	WA	55	40	63.7	56.5	62	54.8	65.94	58.74	62.36
Wartenberger Str. 48	1	11.OG	HB-G-WS48	WA	55	40	63.7	56.5	62	54.8	65.94	58.74	62.36
Wartenberger Str. 48	1	12.OG	HB-G-WS48	WA	55	40	63.7	56.5	62	54.8	65.94	58.74	62.36
Wartenberger Str. 48	1	13.OG	HB-G-WS48	WA	55	40	63.7	56.5	62	54.8	65.94	58.74	62.36
Wartenberger Str. 48	1	14.OG	HB-G-WS48	WA	55	40	63.7	56.5	62	54.8	65.94	58.74	62.36
Wartenberger Str. 48	1	15.OG	HB-G-WS48	WA	55	40	63.7	56.5	62	54.8	65.94	58.74	62.36
Wartenberger Str. 48	1	16.OG	HB-G-WS48	WA	55	40	63.7	56.5	62	54.8	65.94	58.74	62.36
Wartenberger Str. 48	2	EG	HB-G-WS48	WA	55	40	63.7	56.5	62.8	55.6	66.28	59.08	62.70
Wartenberger Str. 48	2	1.OG	HB-G-WS48	WA	55	40	63.7	56.5	62.8	55.6	66.28	59.08	62.70
Wartenberger Str. 48	2	2.OG	HB-G-WS48	WA	55	40	63.7	56.5	62.8	55.6	66.28	59.08	62.70
Wartenberger Str. 48	2	3.OG	HB-G-WS48	WA	55	40	63.7	56.5	62.8	55.6	66.28	59.08	62.70
Wartenberger Str. 48	2	4.OG	HB-G-WS48	WA	55	40	63.7	56.5	62.8	55.6	66.28	59.08	62.70
Wartenberger Str. 48	2	5.OG	HB-G-WS48	WA	55	40	63.7	56.5	62.8	55.6	66.28	59.08	62.70
Wartenberger Str. 48	2	6.OG	HB-G-WS48	WA	55	40	63.7	56.5	62.8	55.6	66.28	59.08	62.70
Wartenberger Str. 48	2	7.OG	HB-G-WS48	WA	55	40	63.7	56.5	62.8	55.6	66.28	59.08	62.70
Wartenberger Str. 48	2	8.OG	HB-G-WS48	WA	55	40	63.7	56.5	62.8	55.6	66.28	59.08	62.70
Wartenberger Str. 48	2	9.OG	HB-G-WS48	WA	55	40	63.7	56.5	62.8	55.6	66.28	59.08	62.70
Wartenberger Str. 48	2	10.OG	HB-G-WS48	WA	55	40	63.7	56.5	62.8	55.6	66.28	59.08	62.70
Wartenberger Str. 48	2	11.OG	HB-G-WS48	WA	55	40	63.7	56.5	62.8	55.6	66.28	59.08	62.70
Wartenberger Str. 48	2	12.OG	HB-G-WS48	WA	55	40	63.7	56.5	62.8	55.6	66.28	59.08	62.70
Wartenberger Str. 48	2	13.OG	HB-G-WS48	WA	55	40	63.7	56.5	62.8	55.6	66.28	59.08	62.70
Wartenberger Str. 48	2	14.OG	HB-G-WS48	WA	55	40	63.7	56.5	62.8	55.6	66.28	59.08	62.70



Immissionsort				Immissionsrichtwert nach AVV-Baulärm			Belastung durch Verkehrslärm						
Adresse	Fassadenpunkt-Nr.	Stockwerk	ID	Nutzungsart	Tag in dB(A)	Nacht in dB(A)	Straßenverkehr		Schienenverkehr		Gesamtverkehr		
							L <sub>DEN</sub> in dB(A)	L <sub>N</sub> in dB(A)	L <sub>DEN</sub> in dB(A)	L <sub>N</sub> in dB(A)	L <sub>DEN</sub> in dB(A)	L <sub>N</sub> in dB(A)	L <sub>DAY</sub> in dB(A)
Wartenberger Str. 48	2	15.OG	HB-G-WS48	WA	55	40	63.7	56.5	62.8	55.6	66.28	59.08	62.70
Wartenberger Str. 48	2	16.OG	HB-G-WS48	WA	55	40	63.7	56.5	62.8	55.6	66.28	59.08	62.70
Wartenberger Str. 48	3	EG	HB-G-WS48	WA	55	40	63.7	56.5	63	55.8	66.37	59.17	62.79
Wartenberger Str. 48	3	1.OG	HB-G-WS48	WA	55	40	63.7	56.5	63	55.8	66.37	59.17	62.79
Wartenberger Str. 48	3	2.OG	HB-G-WS48	WA	55	40	63.7	56.5	63	55.8	66.37	59.17	62.79
Wartenberger Str. 48	3	3.OG	HB-G-WS48	WA	55	40	63.7	56.5	63	55.8	66.37	59.17	62.79
Wartenberger Str. 48	3	4.OG	HB-G-WS48	WA	55	40	63.7	56.5	63	55.8	66.37	59.17	62.79
Wartenberger Str. 48	3	5.OG	HB-G-WS48	WA	55	40	63.7	56.5	63	55.8	66.37	59.17	62.79
Wartenberger Str. 48	3	6.OG	HB-G-WS48	WA	55	40	63.7	56.5	63	55.8	66.37	59.17	62.79
Wartenberger Str. 48	3	7.OG	HB-G-WS48	WA	55	40	63.7	56.5	63	55.8	66.37	59.17	62.79
Wartenberger Str. 48	3	8.OG	HB-G-WS48	WA	55	40	63.7	56.5	63	55.8	66.37	59.17	62.79
Wartenberger Str. 48	3	9.OG	HB-G-WS48	WA	55	40	63.7	56.5	63	55.8	66.37	59.17	62.79
Wartenberger Str. 48	3	10.OG	HB-G-WS48	WA	55	40	63.7	56.5	63	55.8	66.37	59.17	62.79
Wartenberger Str. 48	3	11.OG	HB-G-WS48	WA	55	40	63.7	56.5	63	55.8	66.37	59.17	62.79
Wartenberger Str. 48	3	12.OG	HB-G-WS48	WA	55	40	63.7	56.5	63	55.8	66.37	59.17	62.79
Wartenberger Str. 48	3	13.OG	HB-G-WS48	WA	55	40	63.7	56.5	63	55.8	66.37	59.17	62.79
Wartenberger Str. 48	3	14.OG	HB-G-WS48	WA	55	40	63.7	56.5	63	55.8	66.37	59.17	62.79
Wartenberger Str. 48	3	15.OG	HB-G-WS48	WA	55	40	63.7	56.5	63	55.8	66.37	59.17	62.79
Wartenberger Str. 48	3	16.OG	HB-G-WS48	WA	55	40	63.7	56.5	63	55.8	66.37	59.17	62.79
Wartenberger Str. 48	4	EG	HB-G-WS48	WA	55	40	64.2	56.5	63	55.8	66.65	59.17	63.51
Wartenberger Str. 48	4	1.OG	HB-G-WS48	WA	55	40	64.2	56.5	63	55.8	66.65	59.17	63.51
Wartenberger Str. 48	4	2.OG	HB-G-WS48	WA	55	40	64.2	56.5	63	55.8	66.65	59.17	63.51
Wartenberger Str. 48	4	3.OG	HB-G-WS48	WA	55	40	64.2	56.5	63	55.8	66.65	59.17	63.51
Wartenberger Str. 48	4	4.OG	HB-G-WS48	WA	55	40	64.2	56.5	63	55.8	66.65	59.17	63.51
Wartenberger Str. 48	4	5.OG	HB-G-WS48	WA	55	40	64.2	56.5	63	55.8	66.65	59.17	63.51
Wartenberger Str. 48	4	6.OG	HB-G-WS48	WA	55	40	64.2	56.5	63	55.8	66.65	59.17	63.51
Wartenberger Str. 48	4	7.OG	HB-G-WS48	WA	55	40	64.2	56.5	63	55.8	66.65	59.17	63.51
Wartenberger Str. 48	4	8.OG	HB-G-WS48	WA	55	40	64.2	56.5	63	55.8	66.65	59.17	63.51
Wartenberger Str. 48	4	9.OG	HB-G-WS48	WA	55	40	64.2	56.5	63	55.8	66.65	59.17	63.51
Wartenberger Str. 48	4	10.OG	HB-G-WS48	WA	55	40	64.2	56.5	63	55.8	66.65	59.17	63.51
Wartenberger Str. 48	4	11.OG	HB-G-WS48	WA	55	40	64.2	56.5	63	55.8	66.65	59.17	63.51
Wartenberger Str. 48	4	12.OG	HB-G-WS48	WA	55	40	64.2	56.5	63	55.8	66.65	59.17	63.51
Wartenberger Str. 48	4	13.OG	HB-G-WS48	WA	55	40	64.2	56.5	63	55.8	66.65	59.17	63.51
Wartenberger Str. 48	4	14.OG	HB-G-WS48	WA	55	40	64.2	56.5	63	55.8	66.65	59.17	63.51
Wartenberger Str. 48	4	15.OG	HB-G-WS48	WA	55	40	64.2	56.5	63	55.8	66.65	59.17	63.51
Wartenberger Str. 48	4	16.OG	HB-G-WS48	WA	55	40	64.2	56.5	63	55.8	66.65	59.17	63.51
Wartenberger Str. 48	5	EG	HB-G-WS48	WA	55	40	64.2	56.5	63.1	55.9	66.70	59.22	63.55
Wartenberger Str. 48	5	1.OG	HB-G-WS48	WA	55	40	64.2	56.5	63.1	55.9	66.70	59.22	63.55
Wartenberger Str. 48	5	2.OG	HB-G-WS48	WA	55	40	64.2	56.5	63.1	55.9	66.70	59.22	63.55
Wartenberger Str. 48	5	3.OG	HB-G-WS48	WA	55	40	64.2	56.5	63.1	55.9	66.70	59.22	63.55
Wartenberger Str. 48	5	4.OG	HB-G-WS48	WA	55	40	64.2	56.5	63.1	55.9	66.70	59.22	63.55
Wartenberger Str. 48	5	5.OG	HB-G-WS48	WA	55	40	64.2	56.5	63.1	55.9	66.70	59.22	63.55
Wartenberger Str. 48	5	6.OG	HB-G-WS48	WA	55	40	64.2	56.5	63.1	55.9	66.70	59.22	63.55
Wartenberger Str. 48	5	7.OG	HB-G-WS48	WA	55	40	64.2	56.5	63.1	55.9	66.70	59.22	63.55
Wartenberger Str. 48	5	8.OG	HB-G-WS48	WA	55	40	64.2	56.5	63.1	55.9	66.70	59.22	63.55
Wartenberger Str. 48	5	9.OG	HB-G-WS48	WA	55	40	64.2	56.5	63.1	55.9	66.70	59.22	63.55
Wartenberger Str. 48	5	10.OG	HB-G-WS48	WA	55	40	64.2	56.5	63.1	55.9	66.70	59.22	63.55
Wartenberger Str. 48	5	11.OG	HB-G-WS48	WA	55	40	64.2	56.5	63.1	55.9	66.70	59.22	63.55
Wartenberger Str. 48	5	12.OG	HB-G-WS48	WA	55	40	64.2	56.5	63.1	55.9	66.70	59.22	63.55
Wartenberger Str. 48	5	13.OG	HB-G-WS48	WA	55	40	64.2	56.5	63.1	55.9	66.70	59.22	63.55
Wartenberger Str. 48	5	14.OG	HB-G-WS48	WA	55	40	64.2	56.5	63.1	55.9	66.70	59.22	63.55

Immissionsort				Immissionsrichtwert nach AVV-Baulärm			Belastung durch Verkehrslärm						
Adresse	Fassadenpunkt-Nr.	Stockwerk	ID	Nutzungsart	Tag in dB(A)	Nacht in dB(A)	Straßenverkehr		Schienenverkehr		Gesamtverkehr		
							L <sub>DEN</sub> in dB(A)	L <sub>N</sub> in dB(A)	L <sub>DEN</sub> in dB(A)	L <sub>N</sub> in dB(A)	L <sub>DEN</sub> in dB(A)	L <sub>N</sub> in dB(A)	L <sub>DAY</sub> in dB(A)
Wartenberger Str. 48	5	15.OG	HB-G-WS48	WA	55	40	64.2	56.5	63.1	55.9	66.70	59.22	63.55
Wartenberger Str. 48	5	16.OG	HB-G-WS48	WA	55	40	64.2	56.5	63.1	55.9	66.70	59.22	63.55
Wartenberger Str. 48	6	EG	HB-G-WS48	WA	55	40	62.6	54.9	60.5	53.4	64.69	57.22	61.52
Wartenberger Str. 48	6	1.OG	HB-G-WS48	WA	55	40	62.6	54.9	60.5	53.4	64.69	57.22	61.52
Wartenberger Str. 48	6	2.OG	HB-G-WS48	WA	55	40	62.6	54.9	60.5	53.4	64.69	57.22	61.52
Wartenberger Str. 48	6	3.OG	HB-G-WS48	WA	55	40	62.6	54.9	60.5	53.4	64.69	57.22	61.52
Wartenberger Str. 48	6	4.OG	HB-G-WS48	WA	55	40	62.6	54.9	60.5	53.4	64.69	57.22	61.52
Wartenberger Str. 48	6	5.OG	HB-G-WS48	WA	55	40	62.6	54.9	60.5	53.4	64.69	57.22	61.52
Wartenberger Str. 48	6	6.OG	HB-G-WS48	WA	55	40	62.6	54.9	60.5	53.4	64.69	57.22	61.52
Wartenberger Str. 48	6	7.OG	HB-G-WS48	WA	55	40	62.6	54.9	60.5	53.4	64.69	57.22	61.52
Wartenberger Str. 48	6	8.OG	HB-G-WS48	WA	55	40	62.6	54.9	60.5	53.4	64.69	57.22	61.52
Wartenberger Str. 48	6	9.OG	HB-G-WS48	WA	55	40	62.6	54.9	60.5	53.4	64.69	57.22	61.52
Wartenberger Str. 48	6	10.OG	HB-G-WS48	WA	55	40	62.6	54.9	60.5	53.4	64.69	57.22	61.52
Wartenberger Str. 48	6	11.OG	HB-G-WS48	WA	55	40	62.6	54.9	60.5	53.4	64.69	57.22	61.52
Wartenberger Str. 48	6	12.OG	HB-G-WS48	WA	55	40	62.6	54.9	60.5	53.4	64.69	57.22	61.52
Wartenberger Str. 48	6	13.OG	HB-G-WS48	WA	55	40	62.6	54.9	60.5	53.4	64.69	57.22	61.52
Wartenberger Str. 48	6	14.OG	HB-G-WS48	WA	55	40	62.6	54.9	60.5	53.4	64.69	57.22	61.52
Wartenberger Str. 48	6	15.OG	HB-G-WS48	WA	55	40	62.6	54.9	60.5	53.4	64.69	57.22	61.52
Wartenberger Str. 48	6	16.OG	HB-G-WS48	WA	55	40	62.6	54.9	60.5	53.4	64.69	57.22	61.52
Wartenberger Str. 48	7	EG	HB-G-WS48	WA	55	40	62.6	54.9	60.5	53.4	64.69	57.22	61.52
Wartenberger Str. 48	7	1.OG	HB-G-WS48	WA	55	40	62.6	54.9	60.5	53.4	64.69	57.22	61.52
Wartenberger Str. 48	7	2.OG	HB-G-WS48	WA	55	40	62.6	54.9	60.5	53.4	64.69	57.22	61.52
Wartenberger Str. 48	7	3.OG	HB-G-WS48	WA	55	40	62.6	54.9	60.5	53.4	64.69	57.22	61.52
Wartenberger Str. 48	7	4.OG	HB-G-WS48	WA	55	40	62.6	54.9	60.5	53.4	64.69	57.22	61.52
Wartenberger Str. 48	7	5.OG	HB-G-WS48	WA	55	40	62.6	54.9	60.5	53.4	64.69	57.22	61.52
Wartenberger Str. 48	7	6.OG	HB-G-WS48	WA	55	40	62.6	54.9	60.5	53.4	64.69	57.22	61.52
Wartenberger Str. 48	7	7.OG	HB-G-WS48	WA	55	40	62.6	54.9	60.5	53.4	64.69	57.22	61.52
Wartenberger Str. 48	7	8.OG	HB-G-WS48	WA	55	40	62.6	54.9	60.5	53.4	64.69	57.22	61.52
Wartenberger Str. 48	7	9.OG	HB-G-WS48	WA	55	40	62.6	54.9	60.5	53.4	64.69	57.22	61.52
Wartenberger Str. 48	7	10.OG	HB-G-WS48	WA	55	40	62.6	54.9	60.5	53.4	64.69	57.22	61.52
Wartenberger Str. 48	7	11.OG	HB-G-WS48	WA	55	40	62.6	54.9	60.5	53.4	64.69	57.22	61.52
Wartenberger Str. 48	7	12.OG	HB-G-WS48	WA	55	40	62.6	54.9	60.5	53.4	64.69	57.22	61.52
Wartenberger Str. 48	7	13.OG	HB-G-WS48	WA	55	40	62.6	54.9	60.5	53.4	64.69	57.22	61.52
Wartenberger Str. 48	7	14.OG	HB-G-WS48	WA	55	40	62.6	54.9	60.5	53.4	64.69	57.22	61.52
Wartenberger Str. 48	7	15.OG	HB-G-WS48	WA	55	40	62.6	54.9	60.5	53.4	64.69	57.22	61.52
Wartenberger Str. 48	7	16.OG	HB-G-WS48	WA	55	40	62.6	54.9	60.5	53.4	64.69	57.22	61.52
Wartenberger Str. 48	8	EG	HB-G-WS48	WA	55	40	62.6	54.9	60.5	53.4	64.69	57.22	61.52
Wartenberger Str. 48	8	1.OG	HB-G-WS48	WA	55	40	62.6	54.9	60.5	53.4	64.69	57.22	61.52
Wartenberger Str. 48	8	2.OG	HB-G-WS48	WA	55	40	62.6	54.9	60.5	53.4	64.69	57.22	61.52
Wartenberger Str. 48	8	3.OG	HB-G-WS48	WA	55	40	62.6	54.9	60.5	53.4	64.69	57.22	61.52
Wartenberger Str. 48	8	4.OG	HB-G-WS48	WA	55	40	62.6	54.9	60.5	53.4	64.69	57.22	61.52
Wartenberger Str. 48	8	5.OG	HB-G-WS48	WA	55	40	62.6	54.9	60.5	53.4	64.69	57.22	61.52
Wartenberger Str. 48	8	6.OG	HB-G-WS48	WA	55	40	62.6	54.9	60.5	53.4	64.69	57.22	61.52
Wartenberger Str. 48	8	7.OG	HB-G-WS48	WA	55	40	62.6	54.9	60.5	53.4	64.69	57.22	61.52
Wartenberger Str. 48	8	8.OG	HB-G-WS48	WA	55	40	62.6	54.9	60.5	53.4	64.69	57.22	61.52
Wartenberger Str. 48	8	9.OG	HB-G-WS48	WA	55	40	62.6	54.9	60.5	53.4	64.69	57.22	61.52
Wartenberger Str. 48	8	10.OG	HB-G-WS48	WA	55	40	62.6	54.9	60.5	53.4	64.69	57.22	61.52
Wartenberger Str. 48	8	11.OG	HB-G-WS48	WA	55	40	62.6	54.9	60.5	53.4	64.69	57.22	61.52
Wartenberger Str. 48	8	12.OG	HB-G-WS48	WA	55	40	62.6	54.9	60.5	53.4	64.69	57.22	61.52
Wartenberger Str. 48	8	13.OG	HB-G-WS48	WA	55	40	62.6	54.9	60.5	53.4	64.69	57.22	61.52
Wartenberger Str. 48	8	14.OG	HB-G-WS48	WA	55	40	62.6	54.9	60.5	53.4	64.69	57.22	61.52

Immissionsort				Immissionsrichtwert nach AVV-Baulärm			Belastung durch Verkehrslärm						
Adresse	Fassadenpunkt-Nr.	Stockwerk	ID	Nutzungsart	Tag in dB(A)	Nacht in dB(A)	Straßenverkehr		Schienenverkehr		Gesamtverkehr		
							L <sub>DEN</sub> in dB(A)	L <sub>N</sub> in dB(A)	L <sub>DEN</sub> in dB(A)	L <sub>N</sub> in dB(A)	L <sub>DEN</sub> in dB(A)	L <sub>N</sub> in dB(A)	L <sub>DAY</sub> in dB(A)
Wartenberger Str. 48	8	15.OG	HB-G-WS48	WA	55	40	62.6	54.9	60.5	53.4	64.69	57.22	61.52
Wartenberger Str. 48	8	16.OG	HB-G-WS48	WA	55	40	62.6	54.9	60.5	53.4	64.69	57.22	61.52
Wartenberger Str. 48	9	EG	HB-G-WS48	WA	55	40	59.9	52.9	60.4	53.3	63.17	56.11	59.32
Wartenberger Str. 48	9	1.OG	HB-G-WS48	WA	55	40	59.9	52.9	60.4	53.3	63.17	56.11	59.32
Wartenberger Str. 48	9	2.OG	HB-G-WS48	WA	55	40	59.9	52.9	60.4	53.3	63.17	56.11	59.32
Wartenberger Str. 48	9	3.OG	HB-G-WS48	WA	55	40	59.9	52.9	60.4	53.3	63.17	56.11	59.32
Wartenberger Str. 48	9	4.OG	HB-G-WS48	WA	55	40	59.9	52.9	60.4	53.3	63.17	56.11	59.32
Wartenberger Str. 48	9	5.OG	HB-G-WS48	WA	55	40	59.9	52.9	60.4	53.3	63.17	56.11	59.32
Wartenberger Str. 48	9	6.OG	HB-G-WS48	WA	55	40	59.9	52.9	60.4	53.3	63.17	56.11	59.32
Wartenberger Str. 48	9	7.OG	HB-G-WS48	WA	55	40	59.9	52.9	60.4	53.3	63.17	56.11	59.32
Wartenberger Str. 48	9	8.OG	HB-G-WS48	WA	55	40	59.9	52.9	60.4	53.3	63.17	56.11	59.32
Wartenberger Str. 48	9	9.OG	HB-G-WS48	WA	55	40	59.9	52.9	60.4	53.3	63.17	56.11	59.32
Wartenberger Str. 48	9	10.OG	HB-G-WS48	WA	55	40	59.9	52.9	60.4	53.3	63.17	56.11	59.32
Wartenberger Str. 48	9	11.OG	HB-G-WS48	WA	55	40	59.9	52.9	60.4	53.3	63.17	56.11	59.32
Wartenberger Str. 48	9	12.OG	HB-G-WS48	WA	55	40	59.9	52.9	60.4	53.3	63.17	56.11	59.32
Wartenberger Str. 48	9	13.OG	HB-G-WS48	WA	55	40	59.9	52.9	60.4	53.3	63.17	56.11	59.32
Wartenberger Str. 48	9	14.OG	HB-G-WS48	WA	55	40	59.9	52.9	60.4	53.3	63.17	56.11	59.32
Wartenberger Str. 48	9	15.OG	HB-G-WS48	WA	55	40	59.9	52.9	60.4	53.3	63.17	56.11	59.32
Wartenberger Str. 48	9	16.OG	HB-G-WS48	WA	55	40	59.9	52.9	60.4	53.3	63.17	56.11	59.32
Wartenberger Str. 48	10	EG	HB-G-WS48	WA	55	40	59.9	53.9	60.7	53.6	63.33	56.76	58.36
Wartenberger Str. 48	10	1.OG	HB-G-WS48	WA	55	40	59.9	53.9	60.7	53.6	63.33	56.76	58.36
Wartenberger Str. 48	10	2.OG	HB-G-WS48	WA	55	40	59.9	53.9	60.7	53.6	63.33	56.76	58.36
Wartenberger Str. 48	10	3.OG	HB-G-WS48	WA	55	40	59.9	53.9	60.7	53.6	63.33	56.76	58.36
Wartenberger Str. 48	10	4.OG	HB-G-WS48	WA	55	40	59.9	53.9	60.7	53.6	63.33	56.76	58.36
Wartenberger Str. 48	10	5.OG	HB-G-WS48	WA	55	40	59.9	53.9	60.7	53.6	63.33	56.76	58.36
Wartenberger Str. 48	10	6.OG	HB-G-WS48	WA	55	40	59.9	53.9	60.7	53.6	63.33	56.76	58.36
Wartenberger Str. 48	10	7.OG	HB-G-WS48	WA	55	40	59.9	53.9	60.7	53.6	63.33	56.76	58.36
Wartenberger Str. 48	10	8.OG	HB-G-WS48	WA	55	40	59.9	53.9	60.7	53.6	63.33	56.76	58.36
Wartenberger Str. 48	10	9.OG	HB-G-WS48	WA	55	40	59.9	53.9	60.7	53.6	63.33	56.76	58.36
Wartenberger Str. 48	10	10.OG	HB-G-WS48	WA	55	40	59.9	53.9	60.7	53.6	63.33	56.76	58.36
Wartenberger Str. 48	10	11.OG	HB-G-WS48	WA	55	40	59.9	53.9	60.7	53.6	63.33	56.76	58.36
Wartenberger Str. 48	10	12.OG	HB-G-WS48	WA	55	40	59.9	53.9	60.7	53.6	63.33	56.76	58.36
Wartenberger Str. 48	10	13.OG	HB-G-WS48	WA	55	40	59.9	53.9	60.7	53.6	63.33	56.76	58.36
Wartenberger Str. 48	10	14.OG	HB-G-WS48	WA	55	40	59.9	53.9	60.7	53.6	63.33	56.76	58.36
Wartenberger Str. 48	10	15.OG	HB-G-WS48	WA	55	40	59.9	53.9	60.7	53.6	63.33	56.76	58.36
Wartenberger Str. 48	10	16.OG	HB-G-WS48	WA	55	40	59.9	53.9	60.7	53.6	63.33	56.76	58.36
Wartenberger Str. 24	1	1.OG	HB-G-WS24	MI	60	45	56	49.9	58.3	51	60.31	53.50	55.97
Wartenberger Str. 24	1	2.OG	HB-G-WS24	MI	60	45	56	49.9	58.3	51	60.31	53.50	55.97
Wartenberger Str. 24	1	3.OG	HB-G-WS24	MI	60	45	56	49.9	58.3	51	60.31	53.50	55.97
Wartenberger Str. 24	1	4.OG	HB-G-WS24	MI	60	45	56	49.9	58.3	51	60.31	53.50	55.97
Wartenberger Str. 24	1	5.OG	HB-G-WS24	MI	60	45	56	49.9	58.3	51	60.31	53.50	55.97
Wartenberger Str. 24	2	1.OG	HB-G-WS24	MI	60	45	56	49.9	58.3	51	60.31	53.50	55.97
Wartenberger Str. 24	2	2.OG	HB-G-WS24	MI	60	45	56	49.9	58.3	51	60.31	53.50	55.97
Wartenberger Str. 24	2	3.OG	HB-G-WS24	MI	60	45	56	49.9	58.3	51	60.31	53.50	55.97
Wartenberger Str. 24	2	4.OG	HB-G-WS24	MI	60	45	56	49.9	58.3	51	60.31	53.50	55.97
Wartenberger Str. 24	2	5.OG	HB-G-WS24	MI	60	45	56	49.9	58.3	51	60.31	53.50	55.97
Wartenberger Str. 24	3	1.OG	HB-G-WS24	MI	60	45	56	49.9	58.3	51	60.31	53.50	55.97
Wartenberger Str. 24	3	2.OG	HB-G-WS24	MI	60	45	56	49.9	58.3	51	60.31	53.50	55.97
Wartenberger Str. 24	3	3.OG	HB-G-WS24	MI	60	45	56	49.9	58.3	51	60.31	53.50	55.97
Wartenberger Str. 24	3	4.OG	HB-G-WS24	MI	60	45	56	49.9	58.3	51	60.31	53.50	55.97
Wartenberger Str. 24	3	5.OG	HB-G-WS24	MI	60	45	56	49.9	58.3	51	60.31	53.50	55.97

Immissionsort				Immissionsrichtwert nach AVV-Baulärm			Belastung durch Verkehrslärm						
Adresse	Fassadenpunkt-Nr.	Stockwerk	ID	Nutzungsart	Tag in dB(A)	Nacht in dB(A)	Straßenverkehr		Schienenverkehr		Gesamtverkehr		
							L <sub>DEN</sub> in dB(A)	L <sub>N</sub> in dB(A)	L <sub>DEN</sub> in dB(A)	L <sub>N</sub> in dB(A)	L <sub>DEN</sub> in dB(A)	L <sub>N</sub> in dB(A)	L <sub>DAY</sub> in dB(A)
Wartenberger Str. 24	4	1.OG	HB-G-WS24	MI	60	45	56	49.9	58.3	51	60.31	53.50	55.97
Wartenberger Str. 24	4	2.OG	HB-G-WS24	MI	60	45	56	49.9	58.3	51	60.31	53.50	55.97
Wartenberger Str. 24	4	3.OG	HB-G-WS24	MI	60	45	56	49.9	58.3	51	60.31	53.50	55.97
Wartenberger Str. 24	4	4.OG	HB-G-WS24	MI	60	45	56	49.9	58.3	51	60.31	53.50	55.97
Wartenberger Str. 24	4	5.OG	HB-G-WS24	MI	60	45	56	49.9	58.3	51	60.31	53.50	55.97
Wartenberger Str. 24	5	1.OG	HB-G-WS24	MI	60	45	56	49.9	58.3	51	60.31	53.50	55.97
Wartenberger Str. 24	5	2.OG	HB-G-WS24	MI	60	45	56	49.9	58.3	51	60.31	53.50	55.97
Wartenberger Str. 24	5	3.OG	HB-G-WS24	MI	60	45	56	49.9	58.3	51	60.31	53.50	55.97
Wartenberger Str. 24	5	4.OG	HB-G-WS24	MI	60	45	56	49.9	58.3	51	60.31	53.50	55.97
Wartenberger Str. 24	5	5.OG	HB-G-WS24	MI	60	45	56	49.9	58.3	51	60.31	53.50	55.97
Wartenberger Str. 24	6	1.OG	HB-G-WS24	MI	60	45	56	49.9	63.8	56.5	64.47	57.36	60.72
Wartenberger Str. 24	6	2.OG	HB-G-WS24	MI	60	45	56	49.9	63.8	56.5	64.47	57.36	60.72
Wartenberger Str. 24	6	3.OG	HB-G-WS24	MI	60	45	56	49.9	63.8	56.5	64.47	57.36	60.72
Wartenberger Str. 24	6	4.OG	HB-G-WS24	MI	60	45	56	49.9	63.8	56.5	64.47	57.36	60.72
Wartenberger Str. 24	6	5.OG	HB-G-WS24	MI	60	45	56	49.9	63.8	56.5	64.47	57.36	60.72
Wartenberger Str. 24	7	1.OG	HB-G-WS24	MI	60	45	56	49.9	63.8	56.5	64.47	57.36	60.72
Wartenberger Str. 24	7	2.OG	HB-G-WS24	MI	60	45	56	49.9	63.8	56.5	64.47	57.36	60.72
Wartenberger Str. 24	7	3.OG	HB-G-WS24	MI	60	45	56	49.9	63.8	56.5	64.47	57.36	60.72
Wartenberger Str. 24	7	4.OG	HB-G-WS24	MI	60	45	56	49.9	63.8	56.5	64.47	57.36	60.72
Wartenberger Str. 24	7	5.OG	HB-G-WS24	MI	60	45	56	49.9	63.8	56.5	64.47	57.36	60.72
Wartenberger Str. 24	8	1.OG	HB-G-WS24	MI	60	45	56	49.9	63.8	56.5	64.47	57.36	60.72
Wartenberger Str. 24	8	2.OG	HB-G-WS24	MI	60	45	56	49.9	63.8	56.5	64.47	57.36	60.72
Wartenberger Str. 24	8	3.OG	HB-G-WS24	MI	60	45	56	49.9	63.8	56.5	64.47	57.36	60.72
Wartenberger Str. 24	8	4.OG	HB-G-WS24	MI	60	45	56	49.9	63.8	56.5	64.47	57.36	60.72
Wartenberger Str. 24	8	5.OG	HB-G-WS24	MI	60	45	56	49.9	63.8	56.5	64.47	57.36	60.72
Wartenberger Str. 24	9	1.OG	HB-G-WS24	MI	60	45	56	49.9	62	54.8	62.97	56.02	58.93
Wartenberger Str. 24	9	2.OG	HB-G-WS24	MI	60	45	56	49.9	62	54.8	62.97	56.02	58.93
Wartenberger Str. 24	9	3.OG	HB-G-WS24	MI	60	45	56	49.9	62	54.8	62.97	56.02	58.93
Wartenberger Str. 24	9	4.OG	HB-G-WS24	MI	60	45	56	49.9	62	54.8	62.97	56.02	58.93
Wartenberger Str. 24	9	5.OG	HB-G-WS24	MI	60	45	56	49.9	62	54.8	62.97	56.02	58.93
Wartenberger Str. 24	10	1.OG	HB-G-WS24	MI	60	45	56	49.9	62	54.8	62.97	56.02	58.93
Wartenberger Str. 24	10	2.OG	HB-G-WS24	MI	60	45	56	49.9	62	54.8	62.97	56.02	58.93
Wartenberger Str. 24	10	3.OG	HB-G-WS24	MI	60	45	56	49.9	62	54.8	62.97	56.02	58.93
Wartenberger Str. 24	10	4.OG	HB-G-WS24	MI	60	45	56	49.9	62	54.8	62.97	56.02	58.93
Wartenberger Str. 24	10	5.OG	HB-G-WS24	MI	60	45	56	49.9	62	54.8	62.97	56.02	58.93
Wartenberger Str. 24	11	EG	HB-G-WS24	MI	60	45	56	49.9	58.3	51	60.31	53.50	55.97
Wartenberger Str. 24	11	1.OG	HB-G-WS24	MI	60	45	56	49.9	58.3	51	60.31	53.50	55.97
Wartenberger Str. 24	11	2.OG	HB-G-WS24	MI	60	45	56	49.9	58.3	51	60.31	53.50	55.97
Wartenberger Str. 24	11	3.OG	HB-G-WS24	MI	60	45	56	49.9	58.3	51	60.31	53.50	55.97
Wartenberger Str. 24	11	4.OG	HB-G-WS24	MI	60	45	56	49.9	58.3	51	60.31	53.50	55.97
Wartenberger Str. 24	11	5.OG	HB-G-WS24	MI	60	45	56	49.9	58.3	51	60.31	53.50	55.97
Wartenberger Str. 24	12	EG	HB-G-WS24	MI	60	45	56	49.9	58.3	51	60.31	53.50	55.97
Wartenberger Str. 24	12	1.OG	HB-G-WS24	MI	60	45	56	49.9	58.3	51	60.31	53.50	55.97
Wartenberger Str. 24	12	2.OG	HB-G-WS24	MI	60	45	56	49.9	58.3	51	60.31	53.50	55.97
Wartenberger Str. 24	12	3.OG	HB-G-WS24	MI	60	45	56	49.9	58.3	51	60.31	53.50	55.97
Wartenberger Str. 24	12	4.OG	HB-G-WS24	MI	60	45	56	49.9	58.3	51	60.31	53.50	55.97
Wartenberger Str. 24	12	5.OG	HB-G-WS24	MI	60	45	56	49.9	58.3	51	60.31	53.50	55.97
Wartenberger Str. 24	13	EG	HB-G-WS24	MI	60	45	56	49.9	60.3	53.1	61.67	54.80	57.45
Wartenberger Str. 24	13	1.OG	HB-G-WS24	MI	60	45	56	49.9	60.3	53.1	61.67	54.80	57.45
Wartenberger Str. 24	13	2.OG	HB-G-WS24	MI	60	45	56	49.9	60.3	53.1	61.67	54.80	57.45
Wartenberger Str. 24	13	3.OG	HB-G-WS24	MI	60	45	56	49.9	60.3	53.1	61.67	54.80	57.45



Immissionsort				Immissionsrichtwert nach AVV-Baulärm			Belastung durch Verkehrslärm						
Adresse	Fassadenpunkt-Nr.	Stockwerk	ID	Nutzungsart	Tag in dB(A)	Nacht in dB(A)	Straßenverkehr		Schienenverkehr		Gesamtverkehr		
							L <sub>DEN</sub> in dB(A)	L <sub>N</sub> in dB(A)	L <sub>DEN</sub> in dB(A)	L <sub>N</sub> in dB(A)	L <sub>DEN</sub> in dB(A)	L <sub>N</sub> in dB(A)	L <sub>DAY</sub> in dB(A)
Wartenberger Str. 24	13	4.OG	HB-G-WS24	MI	60	45	56	49.9	60.3	53.1	61.67	54.80	57.45
Wartenberger Str. 24	13	5.OG	HB-G-WS24	MI	60	45	56	49.9	60.3	53.1	61.67	54.80	57.45
Wartenberger Str. 24	14	EG	HB-G-WS24	MI	60	45	56	49.9	60.3	53.1	61.67	54.80	57.45
Wartenberger Str. 24	14	1.OG	HB-G-WS24	MI	60	45	56	49.9	60.3	53.1	61.67	54.80	57.45
Wartenberger Str. 24	14	2.OG	HB-G-WS24	MI	60	45	56	49.9	60.3	53.1	61.67	54.80	57.45
Wartenberger Str. 24	14	3.OG	HB-G-WS24	MI	60	45	56	49.9	60.3	53.1	61.67	54.80	57.45
Wartenberger Str. 24	14	4.OG	HB-G-WS24	MI	60	45	56	49.9	60.3	53.1	61.67	54.80	57.45
Wartenberger Str. 24	14	5.OG	HB-G-WS24	MI	60	45	56	49.9	60.3	53.1	61.67	54.80	57.45
Wartenberger Str. 24	15	EG	HB-G-WS24	MI	60	45	56	49.9	63	55.7	63.79	56.71	59.98
Wartenberger Str. 24	15	1.OG	HB-G-WS24	MI	60	45	56	49.9	63	55.7	63.79	56.71	59.98
Wartenberger Str. 24	15	2.OG	HB-G-WS24	MI	60	45	56	49.9	63	55.7	63.79	56.71	59.98
Wartenberger Str. 24	15	3.OG	HB-G-WS24	MI	60	45	56	49.9	63	55.7	63.79	56.71	59.98
Wartenberger Str. 24	15	4.OG	HB-G-WS24	MI	60	45	56	49.9	63	55.7	63.79	56.71	59.98
Wartenberger Str. 24	15	5.OG	HB-G-WS24	MI	60	45	56	49.9	63	55.7	63.79	56.71	59.98
Wartenberger Str. 24	16	EG	HB-G-WS24	MI	60	45	56	49.9	62.7	55.4	63.54	56.48	59.71
Wartenberger Str. 24	16	1.OG	HB-G-WS24	MI	60	45	56	49.9	62.7	55.4	63.54	56.48	59.71
Wartenberger Str. 24	16	2.OG	HB-G-WS24	MI	60	45	56	49.9	62.7	55.4	63.54	56.48	59.71
Wartenberger Str. 24	16	3.OG	HB-G-WS24	MI	60	45	56	49.9	62.7	55.4	63.54	56.48	59.71
Wartenberger Str. 24	16	4.OG	HB-G-WS24	MI	60	45	56	49.9	62.7	55.4	63.54	56.48	59.71
Wartenberger Str. 24	16	5.OG	HB-G-WS24	MI	60	45	56	49.9	62.7	55.4	63.54	56.48	59.71
Wartenberger Str. 24	17	EG	HB-G-WS24	MI	60	45	56	49.9	62.7	55.4	63.54	56.48	59.71
Wartenberger Str. 24	17	1.OG	HB-G-WS24	MI	60	45	56	49.9	62.7	55.4	63.54	56.48	59.71
Wartenberger Str. 24	17	2.OG	HB-G-WS24	MI	60	45	56	49.9	62.7	55.4	63.54	56.48	59.71
Wartenberger Str. 24	17	3.OG	HB-G-WS24	MI	60	45	56	49.9	62.7	55.4	63.54	56.48	59.71
Wartenberger Str. 24	17	4.OG	HB-G-WS24	MI	60	45	56	49.9	62.7	55.4	63.54	56.48	59.71
Wartenberger Str. 24	17	5.OG	HB-G-WS24	MI	60	45	56	49.9	62.7	55.4	63.54	56.48	59.71
Wartenberger Str. 24	18	EG	HB-G-WS24	MI	60	45	56	49.9	62.7	55.4	63.54	56.48	59.71
Wartenberger Str. 24	18	1.OG	HB-G-WS24	MI	60	45	56	49.9	62.7	55.4	63.54	56.48	59.71
Wartenberger Str. 24	18	2.OG	HB-G-WS24	MI	60	45	56	49.9	62.7	55.4	63.54	56.48	59.71
Wartenberger Str. 24	18	3.OG	HB-G-WS24	MI	60	45	56	49.9	62.7	55.4	63.54	56.48	59.71
Wartenberger Str. 24	18	4.OG	HB-G-WS24	MI	60	45	56	49.9	62.7	55.4	63.54	56.48	59.71
Wartenberger Str. 24	18	5.OG	HB-G-WS24	MI	60	45	56	49.9	62.7	55.4	63.54	56.48	59.71
Wartenberger Str. 24	19	EG	HB-G-WS24	MI	60	45	62.3	49.9	62.4	55.1	65.36	56.25	63.87
Wartenberger Str. 24	19	1.OG	HB-G-WS24	MI	60	45	62.3	49.9	62.4	55.1	65.36	56.25	63.87
Wartenberger Str. 24	19	2.OG	HB-G-WS24	MI	60	45	62.3	49.9	62.4	55.1	65.36	56.25	63.87
Wartenberger Str. 24	19	3.OG	HB-G-WS24	MI	60	45	62.3	49.9	62.4	55.1	65.36	56.25	63.87
Wartenberger Str. 24	19	4.OG	HB-G-WS24	MI	60	45	62.3	49.9	62.4	55.1	65.36	56.25	63.87
Wartenberger Str. 24	19	5.OG	HB-G-WS24	MI	60	45	62.3	49.9	62.4	55.1	65.36	56.25	63.87
Wartenberger Str. 24	20	EG	HB-G-WS24	MI	60	45	63.9	55.8	62.4	55.1	66.22	58.47	63.46
Wartenberger Str. 24	20	1.OG	HB-G-WS24	MI	60	45	63.9	55.8	62.4	55.1	66.22	58.47	63.46
Wartenberger Str. 24	20	2.OG	HB-G-WS24	MI	60	45	63.9	55.8	62.4	55.1	66.22	58.47	63.46
Wartenberger Str. 24	20	3.OG	HB-G-WS24	MI	60	45	63.9	55.8	62.4	55.1	66.22	58.47	63.46
Wartenberger Str. 24	20	4.OG	HB-G-WS24	MI	60	45	63.9	55.8	62.4	55.1	66.22	58.47	63.46
Wartenberger Str. 24	20	5.OG	HB-G-WS24	MI	60	45	63.9	55.8	62.4	55.1	66.22	58.47	63.46
Wartenberger Str. 24	21	EG	HB-G-WS24	MI	60	45	63.9	55.8	62.4	55.1	66.22	58.47	63.46
Wartenberger Str. 24	21	1.OG	HB-G-WS24	MI	60	45	63.9	55.8	62.4	55.1	66.22	58.47	63.46
Wartenberger Str. 24	21	2.OG	HB-G-WS24	MI	60	45	63.9	55.8	62.4	55.1	66.22	58.47	63.46
Wartenberger Str. 24	21	3.OG	HB-G-WS24	MI	60	45	63.9	55.8	62.4	55.1	66.22	58.47	63.46
Wartenberger Str. 24	21	4.OG	HB-G-WS24	MI	60	45	63.9	55.8	62.4	55.1	66.22	58.47	63.46
Wartenberger Str. 24	21	5.OG	HB-G-WS24	MI	60	45	63.9	55.8	62.4	55.1	66.22	58.47	63.46
Wartenberger Str. 24	22	EG	HB-G-WS24	MI	60	45	68.6	59.8	63.9	56.6	69.87	61.50	67.78

Immissionsort				Immissionsrichtwert nach AVV-Baulärm			Belastung durch Verkehrslärm						
Adresse	Fassadenpunkt-Nr.	Stockwerk	ID	Nutzungsart	Tag in dB(A)	Nacht in dB(A)	Straßenverkehr		Schienenverkehr		Gesamtverkehr		
							L <sub>DEN</sub> in dB(A)	L <sub>N</sub> in dB(A)	L <sub>DEN</sub> in dB(A)	L <sub>N</sub> in dB(A)	L <sub>DEN</sub> in dB(A)	L <sub>N</sub> in dB(A)	L <sub>DAY</sub> in dB(A)
Wartenberger Str. 24	22	1.OG	HB-G-WS24	MI	60	45	68.6	59.8	63.9	56.6	69.87	61.50	67.78
Wartenberger Str. 24	22	2.OG	HB-G-WS24	MI	60	45	68.6	59.8	63.9	56.6	69.87	61.50	67.78
Wartenberger Str. 24	22	3.OG	HB-G-WS24	MI	60	45	68.6	59.8	63.9	56.6	69.87	61.50	67.78
Wartenberger Str. 24	22	4.OG	HB-G-WS24	MI	60	45	68.6	59.8	63.9	56.6	69.87	61.50	67.78
Wartenberger Str. 24	22	5.OG	HB-G-WS24	MI	60	45	68.6	59.8	63.9	56.6	69.87	61.50	67.78
Wartenberger Str. 24	23	EG	HB-G-WS24	MI	60	45	68.6	59.8	66.3	58.9	70.61	62.38	68.38
Wartenberger Str. 24	23	1.OG	HB-G-WS24	MI	60	45	68.6	59.8	66.3	58.9	70.61	62.38	68.38
Wartenberger Str. 24	23	2.OG	HB-G-WS24	MI	60	45	68.6	59.8	66.3	58.9	70.61	62.38	68.38
Wartenberger Str. 24	23	3.OG	HB-G-WS24	MI	60	45	68.6	59.8	66.3	58.9	70.61	62.38	68.38
Wartenberger Str. 24	23	4.OG	HB-G-WS24	MI	60	45	68.6	59.8	66.3	58.9	70.61	62.38	68.38
Wartenberger Str. 24	23	5.OG	HB-G-WS24	MI	60	45	68.6	60.4	66.3	58.9	70.61	62.72	68.01
Wartenberger Str. 24	24	EG	HB-G-WS24	MI	60	45	68.6	60.4	63.8	56.5	69.84	61.88	67.33
Wartenberger Str. 24	24	1.OG	HB-G-WS24	MI	60	45	68.6	60.4	63.8	56.5	69.84	61.88	67.33
Wartenberger Str. 24	24	2.OG	HB-G-WS24	MI	60	45	68.6	60.4	63.8	56.5	69.84	61.88	67.33
Wartenberger Str. 24	24	3.OG	HB-G-WS24	MI	60	45	68.6	60.4	63.8	56.5	69.84	61.88	67.33
Wartenberger Str. 24	24	4.OG	HB-G-WS24	MI	60	45	68.6	60.4	63.8	56.5	69.84	61.88	67.33
Wartenberger Str. 24	24	5.OG	HB-G-WS24	MI	60	45	68.6	60.4	63.8	56.5	69.84	61.88	67.33
Wartenberger Str. 24	25	EG	HB-G-WS24	MI	60	45	68.6	60.4	63.8	56.5	69.84	61.88	67.33
Wartenberger Str. 24	25	1.OG	HB-G-WS24	MI	60	45	68.6	60.4	63.8	56.5	69.84	61.88	67.33
Wartenberger Str. 24	25	2.OG	HB-G-WS24	MI	60	45	68.6	60.4	63.8	56.5	69.84	61.88	67.33
Wartenberger Str. 24	25	3.OG	HB-G-WS24	MI	60	45	68.6	60.4	63.8	56.5	69.84	61.88	67.33
Wartenberger Str. 24	25	4.OG	HB-G-WS24	MI	60	45	68.6	60.4	63.8	56.5	69.84	61.88	67.33
Wartenberger Str. 24	25	5.OG	HB-G-WS24	MI	60	45	68.6	60.4	63.8	56.5	69.84	61.88	67.33
Wartenberger Str. 24 - Eingang	26	EG	HB-G-WS24	MI	60	45	69.3	61.2	64.4	57.1	70.52	62.63	67.92
Wartenberger Str. 24 - Eingang	26	1.OG	HB-G-WS24	MI	60	45	69.3	61.2	64.4	57.1	70.52	62.63	67.92
Wartenberger Str. 24 - Eingang	26	2.OG	HB-G-WS24	MI	60	45	69.3	61.2	64.4	57.1	70.52	62.63	67.92
Wartenberger Str. 24 - Eingang	26	3.OG	HB-G-WS24	MI	60	45	69.3	61.2	64.4	57.1	70.52	62.63	67.92
Wartenberger Str. 24 - Eingang	26	4.OG	HB-G-WS24	MI	60	45	69.3	61.2	64.4	57.1	70.52	62.63	67.92
Wartenberger Str. 24 - Eingang	26	5.OG	HB-G-WS24	MI	60	45	69.3	61.2	64.4	57.1	70.52	62.63	67.92
Wartenberger Str. 24	27	EG	HB-G-WS24	MI	60	45	69.3	61.2	68.1	60.7	71.75	63.97	69.03
Wartenberger Str. 24	27	1.OG	HB-G-WS24	MI	60	45	69.3	61.2	68.1	60.7	71.75	63.97	69.03
Wartenberger Str. 24	27	2.OG	HB-G-WS24	MI	60	45	69.3	61.2	68.1	60.7	71.75	63.97	69.03
Wartenberger Str. 24	27	3.OG	HB-G-WS24	MI	60	45	69.3	61.2	68.1	60.7	71.75	63.97	69.03
Wartenberger Str. 24	27	4.OG	HB-G-WS24	MI	60	45	69.3	61.2	68.1	60.7	71.75	63.97	69.03
Wartenberger Str. 24	27	5.OG	HB-G-WS24	MI	60	45	69.3	61.2	68.1	60.7	71.75	63.97	69.03
Wartenberger Str. 24	28	EG	HB-G-WS24	MI	60	45	69.3	61.2	65.6	58.2	70.84	62.96	68.24
Wartenberger Str. 24	28	1.OG	HB-G-WS24	MI	60	45	69.3	61.2	65.6	58.2	70.84	62.96	68.24
Wartenberger Str. 24	28	2.OG	HB-G-WS24	MI	60	45	69.3	61.2	65.6	58.2	70.84	62.96	68.24
Wartenberger Str. 24	28	3.OG	HB-G-WS24	MI	60	45	69.3	61.2	65.6	58.2	70.84	62.96	68.24
Wartenberger Str. 24	28	4.OG	HB-G-WS24	MI	60	45	69.3	61.2	65.6	58.2	70.84	62.96	68.24
Wartenberger Str. 24	28	5.OG	HB-G-WS24	MI	60	45	69.3	61.2	65.6	58.2	70.84	62.96	68.24
Wartenberger Str. 24	29	EG	HB-G-WS24	MI	60	45	69.3	61.2	66.7	59.3	71.20	63.36	68.55
Wartenberger Str. 24	29	1.OG	HB-G-WS24	MI	60	45	69.3	61.2	66.7	59.3	71.20	63.36	68.55
Wartenberger Str. 24	29	2.OG	HB-G-WS24	MI	60	45	69.3	61.2	66.7	59.3	71.20	63.36	68.55
Wartenberger Str. 24	29	3.OG	HB-G-WS24	MI	60	45	69.3	61.2	66.7	59.3	71.20	63.36	68.55
Wartenberger Str. 24	29	4.OG	HB-G-WS24	MI	60	45	69.3	61.2	66.7	59.3	71.20	63.36	68.55
Wartenberger Str. 24	29	5.OG	HB-G-WS24	MI	60	45	69.3	61.2	66.7	59.3	71.20	63.36	68.55
Wartenberger Str. 24	30	EG	HB-G-WS24	MI	60	45	69.3	61.2	69.6	62.2	72.46	64.74	69.66
Wartenberger Str. 24	30	1.OG	HB-G-WS24	MI	60	45	69.3	61.2	69.6	62.2	72.46	64.74	69.66
Wartenberger Str. 24	30	2.OG	HB-G-WS24	MI	60	45	69.3	61.2	69.6	62.2	72.46	64.74	69.66
Wartenberger Str. 24	30	3.OG	HB-G-WS24	MI	60	45	69.3	61.2	69.6	62.2	72.46	64.74	69.66

Immissionsort				Immissionsrichtwert nach AVV-Baulärm			Belastung durch Verkehrslärm						
Adresse	Fassadenpunkt-Nr.	Stockwerk	ID	Nutzungsart	Tag in dB(A)	Nacht in dB(A)	Straßenverkehr		Schienenverkehr		Gesamtverkehr		
							L <sub>DEN</sub> in dB(A)	L <sub>N</sub> in dB(A)	L <sub>DEN</sub> in dB(A)	L <sub>N</sub> in dB(A)	L <sub>DEN</sub> in dB(A)	L <sub>N</sub> in dB(A)	L <sub>DAY</sub> in dB(A)
Wartenberger Str. 24	30	4.OG	HB-G-WS24	MI	60	45	69.3	61.2	69.6	62.2	72.46	64.74	69.66
Wartenberger Str. 24	30	5.OG	HB-G-WS24	MI	60	45	69.3	61.2	69.6	62.2	72.46	64.74	69.66
Wartenberger Str. 24	31	EG	HB-G-WS24	MI	60	45	70.1	62.1	66.9	59.5	71.80	64.00	69.09
Wartenberger Str. 24	31	1.OG	HB-G-WS24	MI	60	45	70.1	62.1	66.9	59.5	71.80	64.00	69.09
Wartenberger Str. 24	31	2.OG	HB-G-WS24	MI	60	45	70.1	62.1	66.9	59.5	71.80	64.00	69.09
Wartenberger Str. 24	31	3.OG	HB-G-WS24	MI	60	45	70.1	62.1	66.9	59.5	71.80	64.00	69.09
Wartenberger Str. 24	31	4.OG	HB-G-WS24	MI	60	45	70.1	62.1	66.9	59.5	71.80	64.00	69.09
Wartenberger Str. 24	31	5.OG	HB-G-WS24	MI	60	45	70.1	62.1	66.9	59.5	71.80	64.00	69.09
Wartenberger Str. 24	32	EG	HB-G-WS24	MI	60	45	70.1	62.1	70.3	62.8	73.21	65.47	70.43
Wartenberger Str. 24	32	1.OG	HB-G-WS24	MI	60	45	70.1	62.1	70.3	62.8	73.21	65.47	70.43
Wartenberger Str. 24	32	2.OG	HB-G-WS24	MI	60	45	70.1	62.1	70.3	62.8	73.21	65.47	70.43
Wartenberger Str. 24	32	3.OG	HB-G-WS24	MI	60	45	70.1	62.1	70.3	62.8	73.21	65.47	70.43
Wartenberger Str. 24	32	4.OG	HB-G-WS24	MI	60	45	70.1	62.1	70.3	62.8	73.21	65.47	70.43
Wartenberger Str. 24	32	5.OG	HB-G-WS24	MI	60	45	70.1	62.1	70.3	62.8	73.21	65.47	70.43
Wartenberger Str. 24	33	EG	HB-G-WS24	MI	60	45	70.1	62.1	70.3	62.8	73.21	65.47	70.43
Wartenberger Str. 24	33	1.OG	HB-G-WS24	MI	60	45	70.1	62.1	70.3	62.8	73.21	65.47	70.43
Wartenberger Str. 24	33	2.OG	HB-G-WS24	MI	60	45	70.1	62.1	70.3	62.8	73.21	65.47	70.43
Wartenberger Str. 24	33	3.OG	HB-G-WS24	MI	60	45	70.1	62.1	70.3	62.8	73.21	65.47	70.43
Wartenberger Str. 24	33	4.OG	HB-G-WS24	MI	60	45	70.1	62.1	70.3	62.8	73.21	65.47	70.43
Wartenberger Str. 24	33	5.OG	HB-G-WS24	MI	60	45	70.1	62.1	70.3	62.8	73.21	65.47	70.43
Wartenberger Str. 24	34	EG	HB-G-WS24	MI	60	45	71.7	63.7	66.2	58.8	72.78	64.92	70.15
Wartenberger Str. 24	34	1.OG	HB-G-WS24	MI	60	45	71.7	63.7	66.2	58.8	72.78	64.92	70.15
Wartenberger Str. 24	34	2.OG	HB-G-WS24	MI	60	45	71.7	63.7	66.2	58.8	72.78	64.92	70.15
Wartenberger Str. 24	34	3.OG	HB-G-WS24	MI	60	45	71.7	63.7	66.2	58.8	72.78	64.92	70.15
Wartenberger Str. 24	34	4.OG	HB-G-WS24	MI	60	45	71.7	63.7	66.2	58.8	72.78	64.92	70.15
Wartenberger Str. 24	34	5.OG	HB-G-WS24	MI	60	45	71.7	63.7	66.2	58.8	72.78	64.92	70.15
Wartenberger Str. 24	35	EG	HB-G-WS24	MI	60	45	71.7	63.7	66.2	58.8	72.78	64.92	70.15
Wartenberger Str. 24	35	1.OG	HB-G-WS24	MI	60	45	71.7	63.7	66.2	58.8	72.78	64.92	70.15
Wartenberger Str. 24	35	2.OG	HB-G-WS24	MI	60	45	71.7	63.7	66.2	58.8	72.78	64.92	70.15
Wartenberger Str. 24	35	3.OG	HB-G-WS24	MI	60	45	71.7	63.7	66.2	58.8	72.78	64.92	70.15
Wartenberger Str. 24	35	4.OG	HB-G-WS24	MI	60	45	71.7	63.7	66.2	58.8	72.78	64.92	70.15
Wartenberger Str. 24	35	5.OG	HB-G-WS24	MI	60	45	71.7	63.7	66.2	58.8	72.78	64.92	70.15
Wartenberger Str. 24	36	EG	HB-G-WS24	MI	60	45	71.7	63.7	62.7	55.4	72.21	64.30	69.65
Wartenberger Str. 24	36	1.OG	HB-G-WS24	MI	60	45	71.7	63.7	62.7	55.4	72.21	64.30	69.65
Wartenberger Str. 24	36	2.OG	HB-G-WS24	MI	60	45	71.7	63.7	62.7	55.4	72.21	64.30	69.65
Wartenberger Str. 24	36	3.OG	HB-G-WS24	MI	60	45	71.7	63.7	62.7	55.4	72.21	64.30	69.65
Wartenberger Str. 24	36	4.OG	HB-G-WS24	MI	60	45	71.7	63.7	62.7	55.4	72.21	64.30	69.65
Wartenberger Str. 24	36	5.OG	HB-G-WS24	MI	60	45	71.7	63.7	62.7	55.4	72.21	64.30	69.65
Wartenberger Str. 24	37	EG	HB-G-WS24	MI	60	45	71.7	63.7	62.9	55.7	72.24	64.34	69.65
Wartenberger Str. 24	37	1.OG	HB-G-WS24	MI	60	45	71.7	63.7	62.9	55.7	72.24	64.34	69.65
Wartenberger Str. 24	37	2.OG	HB-G-WS24	MI	60	45	71.7	63.7	62.9	55.7	72.24	64.34	69.65
Wartenberger Str. 24	37	3.OG	HB-G-WS24	MI	60	45	71.7	63.7	62.9	55.7	72.24	64.34	69.65
Wartenberger Str. 24	37	4.OG	HB-G-WS24	MI	60	45	71.7	63.7	62.9	55.7	72.24	64.34	69.65
Wartenberger Str. 24	37	5.OG	HB-G-WS24	MI	60	45	71.7	63.7	62.9	55.7	72.24	64.34	69.65
Wartenberger Str. 24	38	EG	HB-G-WS24	MI	60	45	71.7	63.7	62.2	55	72.16	64.25	69.59
Wartenberger Str. 24	38	1.OG	HB-G-WS24	MI	60	45	71.7	63.7	62.2	55	72.16	64.25	69.59
Wartenberger Str. 24	38	2.OG	HB-G-WS24	MI	60	45	71.7	63.7	62.2	55	72.16	64.25	69.59
Wartenberger Str. 24	38	3.OG	HB-G-WS24	MI	60	45	71.7	63.7	62.2	55	72.16	64.25	69.59
Wartenberger Str. 24	38	4.OG	HB-G-WS24	MI	60	45	71.7	63.7	62.2	55	72.16	64.25	69.59
Wartenberger Str. 24	38	5.OG	HB-G-WS24	MI	60	45	71.7	63.7	62.2	55	72.16	64.25	69.59
Wartenberger Str. 24	39	EG	HB-G-WS24	MI	60	45	71.7	63.7	62.2	55	72.16	64.25	69.59

Immissionsort				Immissionsrichtwert nach AVV-Baulärm			Belastung durch Verkehrslärm						
Adresse	Fassadenpunkt-Nr.	Stockwerk	ID	Nutzungsart	Tag in dB(A)	Nacht in dB(A)	Straßenverkehr		Schienenverkehr		Gesamtverkehr		
							L <sub>DEN</sub> in dB(A)	L <sub>N</sub> in dB(A)	L <sub>DEN</sub> in dB(A)	L <sub>N</sub> in dB(A)	L <sub>DEN</sub> in dB(A)	L <sub>N</sub> in dB(A)	L <sub>DAY</sub> in dB(A)
Wartenberger Str. 24	39	1.OG	HB-G-WS24	MI	60	45	71.7	63.7	62.2	55	72.16	64.25	69.59
Wartenberger Str. 24	39	2.OG	HB-G-WS24	MI	60	45	71.7	63.7	62.2	55	72.16	64.25	69.59
Wartenberger Str. 24	39	3.OG	HB-G-WS24	MI	60	45	71.7	63.7	62.2	55	72.16	64.25	69.59
Wartenberger Str. 24	39	4.OG	HB-G-WS24	MI	60	45	71.7	63.7	62.2	55	72.16	64.25	69.59
Wartenberger Str. 24	39	5.OG	HB-G-WS24	MI	60	45	71.7	63.7	62.2	55	72.16	64.25	69.59
Seefelder Str. 40-46	1	EG	HB-G-SFS40-46	WA	55	40	57.1	47.9	57.5	50.4	60.31	52.34	57.82
Seefelder Str. 40-46	1	1.OG	HB-G-SFS40-46	WA	55	40	57.1	47.9	57.5	50.4	60.31	52.34	57.82
Seefelder Str. 40-46	1	2.OG	HB-G-SFS40-46	WA	55	40	57.1	47.9	57.5	50.4	60.31	52.34	57.82
Seefelder Str. 40-46	1	3.OG	HB-G-SFS40-46	WA	55	40	57.1	47.9	57.5	50.4	60.31	52.34	57.82
Seefelder Str. 40-46	1	4.OG	HB-G-SFS40-46	WA	55	40	57.1	47.9	57.5	50.4	60.31	52.34	57.82
Seefelder Str. 40-46	1	5.OG	HB-G-SFS40-46	WA	55	40	57.1	47.9	57.5	50.4	60.31	52.34	57.82
Seefelder Str. 40-46	1	6.OG	HB-G-SFS40-46	WA	55	40	57.1	47.9	57.5	50.4	60.31	52.34	57.82
Seefelder Str. 40-46	2	EG	HB-G-SFS40-46	WA	55	40	57.1	47.9	57.4	50.3	60.26	52.27	57.78
Seefelder Str. 40-46	2	1.OG	HB-G-SFS40-46	WA	55	40	57.1	47.9	57.4	50.3	60.26	52.27	57.78
Seefelder Str. 40-46	2	2.OG	HB-G-SFS40-46	WA	55	40	57.1	47.9	57.4	50.3	60.26	52.27	57.78
Seefelder Str. 40-46	2	3.OG	HB-G-SFS40-46	WA	55	40	57.1	47.9	57.4	50.3	60.26	52.27	57.78
Seefelder Str. 40-46	2	4.OG	HB-G-SFS40-46	WA	55	40	57.1	47.9	57.4	50.3	60.26	52.27	57.78
Seefelder Str. 40-46	2	5.OG	HB-G-SFS40-46	WA	55	40	57.1	47.9	57.4	50.3	60.26	52.27	57.78
Seefelder Str. 40-46	2	6.OG	HB-G-SFS40-46	WA	55	40	57.1	47.9	57.4	50.3	60.26	52.27	57.78
Seefelder Str. 40-46	3	EG	HB-G-SFS40-46	WA	55	40	56.1	47.9	56.6	50.3	59.37	52.27	55.59
Seefelder Str. 40-46	3	1.OG	HB-G-SFS40-46	WA	55	40	56.1	47.9	56.6	50.3	59.37	52.27	55.59
Seefelder Str. 40-46	3	2.OG	HB-G-SFS40-46	WA	55	40	56.1	47.9	56.6	50.3	59.37	52.27	55.59
Seefelder Str. 40-46	3	3.OG	HB-G-SFS40-46	WA	55	40	56.1	47.9	56.6	50.3	59.37	52.27	55.59
Seefelder Str. 40-46	3	4.OG	HB-G-SFS40-46	WA	55	40	56.1	47.9	56.6	50.3	59.37	52.27	55.59
Seefelder Str. 40-46	3	5.OG	HB-G-SFS40-46	WA	55	40	56.1	47.9	56.6	50.3	59.37	52.27	55.59
Seefelder Str. 40-46	3	6.OG	HB-G-SFS40-46	WA	55	40	56.1	47.9	56.6	50.3	59.37	52.27	55.59
Seefelder Str. 40-46	4	EG	HB-G-SFS40-46	WA	55	40	56.1	47.9	56.1	50.3	59.11	52.27	54.81
Seefelder Str. 40-46	4	1.OG	HB-G-SFS40-46	WA	55	40	56.1	47.9	56.1	50.3	59.11	52.27	54.81
Seefelder Str. 40-46	4	2.OG	HB-G-SFS40-46	WA	55	40	56.1	47.9	56.1	50.3	59.11	52.27	54.81
Seefelder Str. 40-46	4	3.OG	HB-G-SFS40-46	WA	55	40	56.1	47.9	56.1	50.3	59.11	52.27	54.81
Seefelder Str. 40-46	4	4.OG	HB-G-SFS40-46	WA	55	40	56.1	47.9	56.1	50.3	59.11	52.27	54.81
Seefelder Str. 40-46	4	5.OG	HB-G-SFS40-46	WA	55	40	56.1	47.9	56.1	50.3	59.11	52.27	54.81
Seefelder Str. 40-46	4	6.OG	HB-G-SFS40-46	WA	55	40	56.1	47.9	56.1	50.3	59.11	52.27	54.81
Seefelder Str. 40-46	5	EG	HB-G-SFS40-46	WA	55	40	55.4	47.9	55.7	50.3	58.56	52.27	52.72
Seefelder Str. 40-46	5	1.OG	HB-G-SFS40-46	WA	55	40	55.4	47.9	55.7	50.3	58.56	52.27	52.72
Seefelder Str. 40-46	5	2.OG	HB-G-SFS40-46	WA	55	40	55.4	47.9	55.7	50.3	58.56	52.27	52.72
Seefelder Str. 40-46	5	3.OG	HB-G-SFS40-46	WA	55	40	55.4	47.9	55.7	50.3	58.56	52.27	52.72
Seefelder Str. 40-46	5	4.OG	HB-G-SFS40-46	WA	55	40	55.4	47.9	55.7	50.3	58.56	52.27	52.72
Seefelder Str. 40-46	5	5.OG	HB-G-SFS40-46	WA	55	40	55.4	47.9	55.7	50.3	58.56	52.27	52.72
Seefelder Str. 40-46	5	6.OG	HB-G-SFS40-46	WA	55	40	55.4	47.9	55.7	50.3	58.56	52.27	52.72
Seefelder Str. 40-46	6	EG	HB-G-SFS40-46	WA	55	40	55.4	47.9	55.2	50.3	58.31	52.27	51.41
Seefelder Str. 40-46	6	1.OG	HB-G-SFS40-46	WA	55	40	55.4	47.9	55.2	50.3	58.31	52.27	51.41
Seefelder Str. 40-46	6	2.OG	HB-G-SFS40-46	WA	55	40	55.4	47.9	55.2	50.3	58.31	52.27	51.41
Seefelder Str. 40-46	6	3.OG	HB-G-SFS40-46	WA	55	40	55.4	47.9	55.2	50.3	58.31	52.27	51.41
Seefelder Str. 40-46	6	4.OG	HB-G-SFS40-46	WA	55	40	55.4	47.9	55.2	50.3	58.31	52.27	51.41
Seefelder Str. 40-46	6	5.OG	HB-G-SFS40-46	WA	55	40	55.4	47.9	55.2	50.3	58.31	52.27	51.41
Seefelder Str. 40-46	6	6.OG	HB-G-SFS40-46	WA	55	40	55.4	47.9	55.2	50.3	58.31	52.27	51.41
Seefelder Str. 40-46	7	EG	HB-G-SFS40-46	WA	55	40	58.7	51.2	55.9	50	60.53	53.65	56.33
Seefelder Str. 40-46	7	1.OG	HB-G-SFS40-46	WA	55	40	58.7	51.2	55.9	50	60.53	53.65	56.33
Seefelder Str. 40-46	7	2.OG	HB-G-SFS40-46	WA	55	40	58.7	51.2	55.9	50	60.53	53.65	56.33
Seefelder Str. 40-46	7	3.OG	HB-G-SFS40-46	WA	55	40	58.7	51.2	55.9	50	60.53	53.65	56.33



Immissionsort				Immissionsrichtwert nach AVV-Baulärm			Belastung durch Verkehrslärm						
Adresse	Fassadenpunkt-Nr.	Stockwerk	ID	Nutzungsart	Tag in dB(A)	Nacht in dB(A)	Straßenverkehr		Schienenverkehr		Gesamtverkehr		
							L <sub>DEN</sub> in dB(A)	L <sub>N</sub> in dB(A)	L <sub>DEN</sub> in dB(A)	L <sub>N</sub> in dB(A)	L <sub>DEN</sub> in dB(A)	L <sub>N</sub> in dB(A)	L <sub>DAY</sub> in dB(A)
Seefelder Str. 40-46	7	4.OG	HB-G-SFS40-46	WA	55	40	58.7	51.2	55.9	50	60.53	53.65	56.33
Seefelder Str. 40-46	7	5.OG	HB-G-SFS40-46	WA	55	40	58.7	51.2	55.9	50	60.53	53.65	56.33
Seefelder Str. 40-46	7	6.OG	HB-G-SFS40-46	WA	55	40	58.7	51.2	55.9	50	60.53	53.65	56.33
Seefelder Str. 40-46	8	EG	HB-G-SFS40-46	WA	55	40	58.7	51.2	57.2	50	61.02	53.65	57.73
Seefelder Str. 40-46	8	1.OG	HB-G-SFS40-46	WA	55	40	58.7	51.2	57.2	50	61.02	53.65	57.73
Seefelder Str. 40-46	8	2.OG	HB-G-SFS40-46	WA	55	40	58.7	51.2	57.2	50	61.02	53.65	57.73
Seefelder Str. 40-46	8	3.OG	HB-G-SFS40-46	WA	55	40	58.7	51.2	57.2	50	61.02	53.65	57.73
Seefelder Str. 40-46	8	4.OG	HB-G-SFS40-46	WA	55	40	58.7	51.2	57.2	50	61.02	53.65	57.73
Seefelder Str. 40-46	8	5.OG	HB-G-SFS40-46	WA	55	40	58.7	51.2	57.2	50	61.02	53.65	57.73
Seefelder Str. 40-46	8	6.OG	HB-G-SFS40-46	WA	55	40	58.7	51.2	57.2	50	61.02	53.65	57.73
Seefelder Str. 40-46	9	EG	HB-G-SFS40-46	WA	55	40	58.7	51.2	57.2	50	61.02	53.65	57.73
Seefelder Str. 40-46	9	1.OG	HB-G-SFS40-46	WA	55	40	58.7	51.2	57.2	50	61.02	53.65	57.73
Seefelder Str. 40-46	9	2.OG	HB-G-SFS40-46	WA	55	40	58.7	51.2	57.2	50	61.02	53.65	57.73
Seefelder Str. 40-46	9	3.OG	HB-G-SFS40-46	WA	55	40	58.7	51.2	57.2	50	61.02	53.65	57.73
Seefelder Str. 40-46	9	4.OG	HB-G-SFS40-46	WA	55	40	58.7	51.2	57.2	50	61.02	53.65	57.73
Seefelder Str. 40-46	9	5.OG	HB-G-SFS40-46	WA	55	40	58.7	51.2	57.2	50	61.02	53.65	57.73
Seefelder Str. 40-46	9	6.OG	HB-G-SFS40-46	WA	55	40	58.7	51.2	57.2	50	61.02	53.65	57.73
Seefelder Str. 40-46	10	EG	HB-G-SFS40-46	WA	55	40	58.7	51.2	56	50	60.57	53.65	56.44
Seefelder Str. 40-46	10	1.OG	HB-G-SFS40-46	WA	55	40	58.7	51.2	56	50	60.57	53.65	56.44
Seefelder Str. 40-46	10	2.OG	HB-G-SFS40-46	WA	55	40	58.7	51.2	56	50	60.57	53.65	56.44
Seefelder Str. 40-46	10	3.OG	HB-G-SFS40-46	WA	55	40	58.7	51.2	56	50	60.57	53.65	56.44
Seefelder Str. 40-46	10	4.OG	HB-G-SFS40-46	WA	55	40	58.7	51.2	56	50	60.57	53.65	56.44
Seefelder Str. 40-46	10	5.OG	HB-G-SFS40-46	WA	55	40	58.7	51.2	56	50	60.57	53.65	56.44
Seefelder Str. 40-46	10	6.OG	HB-G-SFS40-46	WA	55	40	58.7	51.2	56	50	60.57	53.65	56.44
Seefelder Str. 40-46	11	EG	HB-G-SFS40-46	WA	55	40	58.7	51.2	56	50	60.57	53.65	56.44
Seefelder Str. 40-46	11	1.OG	HB-G-SFS40-46	WA	55	40	58.7	51.2	56	50	60.57	53.65	56.44
Seefelder Str. 40-46	11	2.OG	HB-G-SFS40-46	WA	55	40	58.7	51.2	56	50	60.57	53.65	56.44
Seefelder Str. 40-46	11	3.OG	HB-G-SFS40-46	WA	55	40	58.7	51.2	56	50	60.57	53.65	56.44
Seefelder Str. 40-46	11	4.OG	HB-G-SFS40-46	WA	55	40	58.7	51.2	56	50	60.57	53.65	56.44
Seefelder Str. 40-46	11	5.OG	HB-G-SFS40-46	WA	55	40	58.7	51.2	56	50	60.57	53.65	56.44
Seefelder Str. 40-46	11	6.OG	HB-G-SFS40-46	WA	55	40	58.7	51.2	56	50	60.57	53.65	56.44
Seefelder Str. 40-46	12	EG	HB-G-SFS40-46	WA	55	40	58.7	51.2	57.1	50	60.98	53.65	57.62
Seefelder Str. 40-46	12	1.OG	HB-G-SFS40-46	WA	55	40	58.7	51.2	57.1	50	60.98	53.65	57.62
Seefelder Str. 40-46	12	2.OG	HB-G-SFS40-46	WA	55	40	58.7	51.2	57.1	50	60.98	53.65	57.62
Seefelder Str. 40-46	12	3.OG	HB-G-SFS40-46	WA	55	40	58.7	51.2	57.1	50	60.98	53.65	57.62
Seefelder Str. 40-46	12	4.OG	HB-G-SFS40-46	WA	55	40	58.7	51.2	57.1	50	60.98	53.65	57.62
Seefelder Str. 40-46	12	5.OG	HB-G-SFS40-46	WA	55	40	58.7	51.2	57.1	50	60.98	53.65	57.62
Seefelder Str. 40-46	12	6.OG	HB-G-SFS40-46	WA	55	40	58.7	51.2	57.1	50	60.98	53.65	57.62
Gemeindehaus	1	EG	HB-G-GH	MI	60	45	69.7	61.7	71.2	63.8	73.52	65.89	70.61
Gemeindehaus	1	1.OG	HB-G-GH	MI	60	45	69.7	61.7	71.2	63.8	73.52	65.89	70.61
Gemeindehaus	2	EG	HB-G-GH	MI	60	45	69.7	61.7	71.2	63.8	73.52	65.89	70.61
Gemeindehaus	2	1.OG	HB-G-GH	MI	60	45	69.7	61.7	71.2	63.8	73.52	65.89	70.61
Gemeindehaus	3	EG	HB-G-GH	MI	60	45	69.7	61.7	71.2	63.8	73.52	65.89	70.61
Gemeindehaus	3	1.OG	HB-G-GH	MI	60	45	69.7	61.7	71.2	63.8	73.52	65.89	70.61
Gemeindehaus	4	EG	HB-G-GH	MI	60	45	66.7	55.4	68	60.7	70.41	61.82	68.52
Gemeindehaus	4	1.OG	HB-G-GH	MI	60	45	66.7	55.4	68	60.7	70.41	61.82	68.52
Gemeindehaus	5	EG	HB-G-GH	MI	60	45	66.7	55.4	68	60.7	70.41	61.82	68.52
Gemeindehaus	5	1.OG	HB-G-GH	MI	60	45	66.7	55.4	68	60.7	70.41	61.82	68.52
Gemeindehaus	6	EG	HB-G-GH	MI	60	45	66.4	55.4	67.2	59.9	69.83	61.22	67.96
Gemeindehaus	6	1.OG	HB-G-GH	MI	60	45	66.4	55.4	67.2	59.9	69.83	61.22	67.96
Gemeindehaus	7	EG	HB-G-GH	MI	60	45	66.4	58.2	67.2	59.9	69.83	62.14	66.98

Immissionsort				Immissionsrichtwert nach AVV-Baulärm			Belastung durch Verkehrslärm						
Adresse	Fassadenpunkt-Nr.	Stockwerk	ID	Nutzungsart	Tag in dB(A)	Nacht in dB(A)	Straßenverkehr		Schienenverkehr		Gesamtverkehr		
							L <sub>DEN</sub> in dB(A)	L <sub>N</sub> in dB(A)	L <sub>DEN</sub> in dB(A)	L <sub>N</sub> in dB(A)	L <sub>DEN</sub> in dB(A)	L <sub>N</sub> in dB(A)	L <sub>DAY</sub> in dB(A)
Gemeindehaus	7	1.OG	HB-G-GH	MI	60	45	66.4	58.2	67.2	59.9	69.83	62.14	66.98
Gemeindehaus	8	EG	HB-G-GH	MI	60	45	69.5	60.9	68.4	61.1	72.00	64.01	69.51
Gemeindehaus	8	1.OG	HB-G-GH	MI	60	45	69.5	60.9	68.4	61.1	72.00	64.01	69.51
Gemeindehaus	9	EG	HB-G-GH	MI	60	45	69.5	60.9	68.4	61.1	72.00	64.01	69.51
Gemeindehaus	9	1.OG	HB-G-GH	MI	60	45	69.5	60.9	68.4	61.1	72.00	64.01	69.51
Malchower Weg 4	1	EG	HB-G-MW4	WA	55	40	65.4	56.5	60.4	53.2	66.59	58.17	64.56
Malchower Weg 4	1	1.OG	HB-G-MW4	WA	55	40	65.4	56.5	60.4	53.2	66.59	58.17	64.56
Malchower Weg 4	2	EG	HB-G-MW4	WA	55	40	65.4	56.5	60.4	53.2	66.59	58.17	64.56
Malchower Weg 4	2	1.OG	HB-G-MW4	WA	55	40	65.4	56.5	60.4	53.2	66.59	58.17	64.56
Malchower Weg 4	3	EG	HB-G-MW4	WA	55	40	68.2	59.4	63.9	56.8	69.57	61.30	67.39
Malchower Weg 4	3	1.OG	HB-G-MW4	WA	55	40	68.2	59.4	63.9	56.8	69.57	61.30	67.39
Malchower Weg 4	4	EG	HB-G-MW4	WA	55	40	68.2	59.4	63.9	56.8	69.57	61.30	67.39
Malchower Weg 4	4	1.OG	HB-G-MW4	WA	55	40	68.2	59.4	63.9	56.8	69.57	61.30	67.39
Malchower Weg 4	5	EG	HB-G-MW4	WA	55	40	66.6	58.2	64.7	57.5	68.76	60.87	66.17
Malchower Weg 4	5	1.OG	HB-G-MW4	WA	55	40	66.6	58.2	64.7	57.5	68.76	60.87	66.17
Malchower Weg 4	6	EG	HB-G-MW4	WA	55	40	66.6	58.2	64.7	57.5	68.76	60.87	66.17
Malchower Weg 4	6	1.OG	HB-G-MW4	WA	55	40	66.6	58.2	64.7	57.5	68.76	60.87	66.17
Malchower Weg 4	7	EG	HB-G-MW4	WA	55	40	66.6	54.7	64.6	57.4	68.72	59.27	67.46
Malchower Weg 4	7	1.OG	HB-G-MW4	WA	55	40	66.6	54.7	64.6	57.4	68.72	59.27	67.46
Malchower Weg 4	8	EG	HB-G-MW4	WA	55	40	63.3	54.7	64.6	57.4	67.01	59.27	64.23
Malchower Weg 4	8	1.OG	HB-G-MW4	WA	55	40	63.3	54.7	64.6	57.4	67.01	59.27	64.23
Malchower Weg 4	9	EG	HB-G-MW4	WA	55	40	63.3	54.7	64.6	57.4	67.01	59.27	64.23
Malchower Weg 4	9	1.OG	HB-G-MW4	WA	55	40	63.3	54.7	64.6	57.4	67.01	59.27	64.23
Malchower Weg 6	1	EG	HB-G-MW6	WA	55	40	59.1	50.9	61.2	54	63.29	55.73	60.26
Malchower Weg 6	1	1.OG	HB-G-MW6	WA	55	40	59.1	50.9	61.2	54	63.29	55.73	60.26
Malchower Weg 6	2	EG	HB-G-MW6	WA	55	40	59.1	50.9	61.2	54	63.29	55.73	60.26
Malchower Weg 6	2	1.OG	HB-G-MW6	WA	55	40	59.1	50.9	61.2	54	63.29	55.73	60.26
Malchower Weg 6	3	EG	HB-G-MW6	WA	55	40	59.1	50.9	57.2	50.1	61.26	53.53	58.48
Malchower Weg 6	3	1.OG	HB-G-MW6	WA	55	40	59.1	50.9	57.2	50.1	61.26	53.53	58.48
Malchower Weg 6	4	EG	HB-G-MW6	WA	55	40	63.7	54.8	57.2	50.1	64.58	56.07	62.62
Malchower Weg 6	4	1.OG	HB-G-MW6	WA	55	40	63.7	54.8	57.2	50.1	64.58	56.07	62.62
Malchower Weg 6	5	EG	HB-G-MW6	WA	55	40	63.7	54.8	55	50.1	64.25	56.07	61.98
Malchower Weg 6	5	1.OG	HB-G-MW6	WA	55	40	63.7	54.8	55	50.1	64.25	56.07	61.98
Malchower Weg 6	6	EG	HB-G-MW6	WA	55	40	64.8	59.4	60.5	53.4	66.17	60.37	57.87
Malchower Weg 6	6	1.OG	HB-G-MW6	WA	55	40	64.8	59.4	60.5	53.4	66.17	60.37	57.87
Malchower Weg 6	7	EG	HB-G-MW6	WA	55	40	65.7	56.9	60.4	53.2	66.82	58.44	64.75
Malchower Weg 6	7	1.OG	HB-G-MW6	WA	55	40	65.7	56.9	60.4	53.2	66.82	58.44	64.75
Malchower Weg 6	8	EG	HB-G-MW6	WA	55	40	65.7	56.9	60.4	53.2	66.82	58.44	64.75
Malchower Weg 6	8	1.OG	HB-G-MW6	WA	55	40	65.7	56.9	60.4	53.2	66.82	58.44	64.75
Malchower Weg 6a	1	EG	HB-G-MW6a	WA	55	40	55.5	48.5	58.9	51.6	60.53	53.33	56.96
Malchower Weg 6a	1	1.OG	HB-G-MW6a	WA	55	40	55.5	48.5	58.9	51.6	60.53	53.33	56.96
Malchower Weg 6a	2	EG	HB-G-MW6a	WA	55	40	55.5	48.5	58.9	51.6	60.53	53.33	56.96
Malchower Weg 6a	2	1.OG	HB-G-MW6a	WA	55	40	55.5	48.5	58.9	51.6	60.53	53.33	56.96
Malchower Weg 6a	3	EG	HB-G-MW6a	WA	55	40	59.2	50.9	59.2	52.1	62.21	54.55	59.33
Malchower Weg 6a	3	1.OG	HB-G-MW6a	WA	55	40	59.2	50.9	59.2	52.1	62.21	54.55	59.33
Malchower Weg 6a	4	EG	HB-G-MW6a	WA	55	40	59.2	50.9	59.2	52.1	62.21	54.55	59.33
Malchower Weg 6a	4	1.OG	HB-G-MW6a	WA	55	40	59.2	50.9	59.2	52.1	62.21	54.55	59.33
Malchower Weg 6a	5	EG	HB-G-MW6a	WA	55	40	60.2	53.7	65.9	58.6	66.94	59.82	63.20
Malchower Weg 6a	5	1.OG	HB-G-MW6a	WA	55	40	60.2	53.7	65.9	58.6	66.94	59.82	63.20
Malchower Weg 6a	6	EG	HB-G-MW6a	WA	55	40	60.2	53.7	65.9	58.6	66.94	59.82	63.20
Malchower Weg 6a	6	1.OG	HB-G-MW6a	WA	55	40	60.2	53.7	65.9	58.6	66.94	59.82	63.20

Immissionsort				Immissionsrichtwert nach AVV-Baulärm			Belastung durch Verkehrslärm						
Adresse	Fassadenpunkt-Nr.	Stockwerk	ID	Nutzungsart	Tag in dB(A)	Nacht in dB(A)	Straßenverkehr		Schienenverkehr		Gesamtverkehr		
							L <sub>DEN</sub> in dB(A)	L <sub>N</sub> in dB(A)	L <sub>DEN</sub> in dB(A)	L <sub>N</sub> in dB(A)	L <sub>DEN</sub> in dB(A)	L <sub>N</sub> in dB(A)	L <sub>DAY</sub> in dB(A)
Malchower Weg 6a	7	EG	HB-G-MW6a	WA	55	40	60.2	52.4	66.1	58.8	67.09	59.70	63.83
Malchower Weg 6a	7	1.OG	HB-G-MW6a	WA	55	40	60.2	52.4	66.1	58.8	67.09	59.70	63.83
Malchower Weg 6a	8	EG	HB-G-MW6a	WA	55	40	60.2	52.4	66.1	58.8	67.09	59.70	63.83
Malchower Weg 6a	8	1.OG	HB-G-MW6a	WA	55	40	60.2	52.4	66.1	58.8	67.09	59.70	63.83
Malchower Weg 8	1	EG	HB-G-MW8	WA	55	40	70.7	61.7	57.3	50.1	70.89	61.99	69.26
Malchower Weg 8	1	1.OG	HB-G-MW8	WA	55	40	70.7	61.7	57.3	50.1	70.89	61.99	69.26
Malchower Weg 8	1	2.OG	HB-G-MW8	WA	55	40	70.7	61.7	57.3	50.1	70.89	61.99	69.26
Malchower Weg 8	1	3.OG	HB-G-MW8	WA	55	40	70.7	61.7	57.3	50.1	70.89	61.99	69.26
Malchower Weg 8	2	EG	HB-G-MW8	WA	55	40	70.7	61.7	57.3	50.1	70.89	61.99	69.26
Malchower Weg 8	2	1.OG	HB-G-MW8	WA	55	40	70.7	61.7	57.3	50.1	70.89	61.99	69.26
Malchower Weg 8	2	2.OG	HB-G-MW8	WA	55	40	70.7	61.7	57.3	50.1	70.89	61.99	69.26
Malchower Weg 8	2	3.OG	HB-G-MW8	WA	55	40	70.7	61.7	57.3	50.1	70.89	61.99	69.26
Malchower Weg 8	3	EG	HB-G-MW8	WA	55	40	70.7	61.7	59.3	52.1	71.00	62.15	69.33
Malchower Weg 8	3	1.OG	HB-G-MW8	WA	55	40	70.7	61.7	59.3	52.1	71.00	62.15	69.33
Malchower Weg 8	3	2.OG	HB-G-MW8	WA	55	40	70.7	61.7	59.3	52.1	71.00	62.15	69.33
Malchower Weg 8	3	3.OG	HB-G-MW8	WA	55	40	70.7	61.7	59.3	52.1	71.00	62.15	69.33
Malchower Weg 8	4	EG	HB-G-MW8	WA	55	40	63.7	54.8	59.3	52.1	65.05	56.67	62.97
Malchower Weg 8	4	1.OG	HB-G-MW8	WA	55	40	63.7	54.8	59.3	52.1	65.05	56.67	62.97
Malchower Weg 8	4	2.OG	HB-G-MW8	WA	55	40	63.7	54.8	59.3	52.1	65.05	56.67	62.97
Malchower Weg 8	4	3.OG	HB-G-MW8	WA	55	40	63.7	54.8	59.3	52.1	65.05	56.67	62.97
Malchower Weg 8	5	EG	HB-G-MW8	WA	55	40	56.6	48.9	52.1	50.1	57.92	52.55	43.68
Malchower Weg 8	5	1.OG	HB-G-MW8	WA	55	40	56.6	48.9	52.1	50.1	57.92	52.55	43.68
Malchower Weg 8	5	2.OG	HB-G-MW8	WA	55	40	56.6	48.9	52.1	50.1	57.92	52.55	43.68
Malchower Weg 8	5	3.OG	HB-G-MW8	WA	55	40	56.6	48.9	52.1	50.1	57.92	52.55	43.68
Malchower Weg 8	6	EG	HB-G-MW8	WA	55	40	56.6	48.9	52.1	50.1	57.92	52.55	43.68
Malchower Weg 8	6	1.OG	HB-G-MW8	WA	55	40	56.6	48.9	52.1	50.1	57.92	52.55	43.68
Malchower Weg 8	6	2.OG	HB-G-MW8	WA	55	40	56.6	48.9	52.1	50.1	57.92	52.55	43.68
Malchower Weg 8	6	3.OG	HB-G-MW8	WA	55	40	56.6	48.9	52.1	50.1	57.92	52.55	43.68
Malchower Weg 10	1	EG	HB-G-MW10	WA	55	40	71.5	62.5	58.5	51.3	71.71	62.82	70.07
Malchower Weg 10	1	1.OG	HB-G-MW10	WA	55	40	71.5	62.5	58.5	51.3	71.71	62.82	70.07
Malchower Weg 10	1	2.OG	HB-G-MW10	WA	55	40	71.5	62.5	58.5	51.3	71.71	62.82	70.07
Malchower Weg 10	1	3.OG	HB-G-MW10	WA	55	40	71.5	62.5	58.5	51.3	71.71	62.82	70.07
Malchower Weg 10	2	EG	HB-G-MW10	WA	55	40	71.5	62.5	58.5	51.3	71.71	62.82	70.07
Malchower Weg 10	2	1.OG	HB-G-MW10	WA	55	40	71.5	62.5	58.5	51.3	71.71	62.82	70.07
Malchower Weg 10	2	2.OG	HB-G-MW10	WA	55	40	71.5	62.5	58.5	51.3	71.71	62.82	70.07
Malchower Weg 10	2	3.OG	HB-G-MW10	WA	55	40	71.5	62.5	58.5	51.3	71.71	62.82	70.07
Malchower Weg 10	3	EG	HB-G-MW10	WA	55	40	55.4	48.9	59.5	52.4	60.93	54.00	56.82
Malchower Weg 10	3	1.OG	HB-G-MW10	WA	55	40	55.4	48.9	59.5	52.4	60.93	54.00	56.82
Malchower Weg 10	3	2.OG	HB-G-MW10	WA	55	40	55.4	48.9	59.5	52.4	60.93	54.00	56.82
Malchower Weg 10	3	3.OG	HB-G-MW10	WA	55	40	55.4	48.9	59.5	52.4	60.93	54.00	56.82
Malchower Weg 10	4	EG	HB-G-MW10	WA	55	40	55.4	48.9	59.5	52.4	60.93	54.00	56.82
Malchower Weg 10	4	1.OG	HB-G-MW10	WA	55	40	55.4	48.9	59.5	52.4	60.93	54.00	56.82
Malchower Weg 10	4	2.OG	HB-G-MW10	WA	55	40	55.4	48.9	59.5	52.4	60.93	54.00	56.82
Malchower Weg 10	4	3.OG	HB-G-MW10	WA	55	40	55.4	48.9	59.5	52.4	60.93	54.00	56.82
Malchower Weg 10	5	EG	HB-G-MW10	WA	55	40	65.9	56.9	57.4	50.3	66.47	57.76	64.69
Malchower Weg 10	5	1.OG	HB-G-MW10	WA	55	40	65.9	56.9	57.4	50.3	66.47	57.76	64.69
Malchower Weg 10	5	2.OG	HB-G-MW10	WA	55	40	65.9	56.9	57.4	50.3	66.47	57.76	64.69
Malchower Weg 10	5	3.OG	HB-G-MW10	WA	55	40	65.9	56.9	57.4	50.3	66.47	57.76	64.69
Malchower Weg 10	6	EG	HB-G-MW10	WA	55	40	65.9	56.9	57.4	50.3	66.47	57.76	64.69
Malchower Weg 10	6	1.OG	HB-G-MW10	WA	55	40	65.9	56.9	57.4	50.3	66.47	57.76	64.69
Malchower Weg 10	6	2.OG	HB-G-MW10	WA	55	40	65.9	56.9	57.4	50.3	66.47	57.76	64.69

Immissionsort				Immissionsrichtwert nach AVV-Baulärm			Belastung durch Verkehrslärm						
Adresse	Fassadenpunkt-Nr.	Stockwerk	ID	Nutzungsart	Tag in dB(A)	Nacht in dB(A)	Straßenverkehr		Schienenverkehr		Gesamtverkehr		
							L <sub>DEN</sub> in dB(A)	L <sub>N</sub> in dB(A)	L <sub>DEN</sub> in dB(A)	L <sub>N</sub> in dB(A)	L <sub>DEN</sub> in dB(A)	L <sub>N</sub> in dB(A)	L <sub>DAY</sub> in dB(A)
Malchower Weg 10	6	3.OG	HB-G-MW10	WA	55	40	65.9	56.9	57.4	50.3	66.47	57.76	64.69
Malchower Weg 7	1	EG	HB-G-MW7	WA	55	40	58.4	50.7	55.7	51.5	60.27	54.13	53.83
Malchower Weg 7	1	1.OG	HB-G-MW7	WA	55	40	58.4	50.7	55.7	51.5	60.27	54.13	53.83
Malchower Weg 7	2	EG	HB-G-MW7	WA	55	40	58.4	50.7	55.7	51.5	60.27	54.13	53.83
Malchower Weg 7	2	1.OG	HB-G-MW7	WA	55	40	58.4	50.7	55.7	51.5	60.27	54.13	53.83
Malchower Weg 7	3	EG	HB-G-MW7	WA	55	40	67.1	58.2	58.6	51.5	67.67	59.04	65.82
Malchower Weg 7	3	1.OG	HB-G-MW7	WA	55	40	67.1	58.2	58.6	51.5	67.67	59.04	65.82
Malchower Weg 7	4	EG	HB-G-MW7	WA	55	40	70.8	61.7	58.3	51.1	71.04	62.06	69.45
Malchower Weg 7	4	1.OG	HB-G-MW7	WA	55	40	70.8	61.7	58.3	51.1	71.04	62.06	69.45
Malchower Weg 7	5	EG	HB-G-MW7	WA	55	40	70.8	61.7	58.3	51.1	71.04	62.06	69.45
Malchower Weg 7	5	1.OG	HB-G-MW7	WA	55	40	70.8	61.7	58.3	51.1	71.04	62.06	69.45
Malchower Weg 9	1	EG	HB-G-MW9	WA	55	40	70.8	61.7	57.6	50.5	71.00	62.02	69.43
Malchower Weg 9	1	1.OG	HB-G-MW9	WA	55	40	70.8	61.7	57.6	50.5	71.00	62.02	69.43
Malchower Weg 9	2	EG	HB-G-MW9	WA	55	40	67.1	56.9	49.8	42.7	67.18	57.06	66.27
Malchower Weg 9	2	1.OG	HB-G-MW9	WA	55	40	67.1	56.9	49.8	42.7	67.18	57.06	66.27
Malchower Weg 9	3	EG	HB-G-MW9	WA	55	40	58.4	50.7	56	48.9	60.37	52.90	57.23
Malchower Weg 9	3	1.OG	HB-G-MW9	WA	55	40	58.4	50.7	56	48.9	60.37	52.90	57.23
Malchower Weg 11	1	EG	HB-G-MW11	WA	55	40	58.4	50.7	55.7	48.6	60.27	52.79	57.13
Malchower Weg 11	1	1.OG	HB-G-MW11	WA	55	40	58.4	50.7	55.7	48.6	60.27	52.79	57.13
Malchower Weg 11	2	EG	HB-G-MW11	WA	55	40	67.1	56.9	55.7	48.6	67.40	57.50	66.39
Malchower Weg 11	2	1.OG	HB-G-MW11	WA	55	40	67.1	56.9	55.7	48.6	67.40	57.50	66.39
Malchower Weg 11	3	EG	HB-G-MW11	WA	55	40	70.8	61.7	55.7	48.6	70.93	61.91	69.38
Malchower Weg 11	3	1.OG	HB-G-MW11	WA	55	40	70.8	61.7	55.7	48.6	70.93	61.91	69.38
Malchower Weg 13	1	EG	HB-G-MW13	WA	55	40	58.4	50.7	49.8	42.7	58.96	51.34	56.03
Malchower Weg 13	1	1.OG	HB-G-MW13	WA	55	40	58.4	50.7	49.8	42.7	58.96	51.34	56.03
Malchower Weg 13	2	EG	HB-G-MW13	WA	55	40	58.4	50.7	49.8	42.7	58.96	51.34	56.03
Malchower Weg 13	2	1.OG	HB-G-MW13	WA	55	40	58.4	50.7	49.8	42.7	58.96	51.34	56.03
Malchower Weg 13	3	EG	HB-G-MW13	WA	55	40	70.8	61.7	55.4	48.3	70.92	61.89	69.38
Malchower Weg 13	3	1.OG	HB-G-MW13	WA	55	40	70.8	61.7	55.4	48.3	70.92	61.89	69.38
Malchower Weg 13	4	EG	HB-G-MW13	WA	55	40	70.8	61.7	55.4	48.3	70.92	61.89	69.38
Malchower Weg 13	4	1.OG	HB-G-MW13	WA	55	40	70.8	61.7	55.4	48.3	70.92	61.89	69.38
Malchower Weg 13	5	EG	HB-G-MW13	WA	55	40	67.1	56.9	49.8	42.7	67.18	57.06	66.27
Malchower Weg 13	5	1.OG	HB-G-MW13	WA	55	40	67.1	56.9	49.8	42.7	67.18	57.06	66.27
Malchower Weg 13	6	EG	HB-G-MW13	WA	55	40	67.1	56.9	49.8	42.7	67.18	57.06	66.27
Malchower Weg 13	6	1.OG	HB-G-MW13	WA	55	40	67.1	56.9	49.8	42.7	67.18	57.06	66.27
Malchower Weg 13	7	EG	HB-G-MW13	WA	55	40	58.4	50.7	49.8	42.7	58.96	51.34	56.03
Malchower Weg 13	7	1.OG	HB-G-MW13	WA	55	40	58.4	50.7	49.8	42.7	58.96	51.34	56.03
Malchower Weg 12	1	EG	HB-G-MW12	WA	55	40	68.6	59.6	55.5	50.7	68.81	60.13	66.99
Malchower Weg 12	1	1.OG	HB-G-MW12	WA	55	40	68.6	59.6	55.5	50.7	68.81	60.13	66.99
Malchower Weg 12	2	1.OG	HB-G-MW12	WA	55	40	65.9	56.9	56	51.2	66.32	57.94	64.25
Malchower Weg 12	3	EG	HB-G-MW12	WA	55	40	61.3	52.5	57	49.8	62.67	54.37	60.52
Malchower Weg 12	3	1.OG	HB-G-MW12	WA	55	40	61.3	52.5	57	49.8	62.67	54.37	60.52
Malchower Weg 14	1	EG	HB-G-MW14	WA	55	40	68.6	58.9	56.5	49.3	68.86	59.35	67.63
Malchower Weg 14	1	1.OG	HB-G-MW14	WA	55	40	68.6	58.9	56.5	49.3	68.86	59.35	67.63
Malchower Weg 14	2	EG	HB-G-MW14	WA	55	40	68.6	63.1	56.5	49.3	68.86	63.28	58.59
Malchower Weg 14	2	1.OG	HB-G-MW14	WA	55	40	68.6	63.1	56.5	49.3	68.86	63.28	58.59
Malchower Weg 14	3	EG	HB-G-MW14	WA	55	40	65.9	51.6	56.3	49.1	66.35	53.54	66.32
Malchower Weg 14	3	1.OG	HB-G-MW14	WA	55	40	65.9	51.6	56.3	49.1	66.35	53.54	66.32
Malchower Weg 14	4	EG	HB-G-MW14	WA	55	40	65.9	55.1	56.3	49.1	66.35	56.07	65.52
Malchower Weg 14	4	1.OG	HB-G-MW14	WA	55	40	61.3	55.1	56.3	49.1	62.49	56.07	57.09
Malchower Weg 14	5	EG	HB-G-MW14	WA	55	40	61.3	55.1	56.3	49.1	62.49	56.07	57.09



Immissionsort				Immissionsrichtwert nach AVV-Baulärm			Belastung durch Verkehrslärm						
Adresse	Fassadenpunkt-Nr.	Stockwerk	ID	Nutzungsart	Tag in dB(A)	Nacht in dB(A)	Straßenverkehr		Schienenverkehr		Gesamtverkehr		
							L <sub>DEN</sub> in dB(A)	L <sub>N</sub> in dB(A)	L <sub>DEN</sub> in dB(A)	L <sub>N</sub> in dB(A)	L <sub>DEN</sub> in dB(A)	L <sub>N</sub> in dB(A)	L <sub>DAY</sub> in dB(A)
Malchower Weg 14	5	1.OG	HB-G-MW14	WA	55	40	61.3	55.1	56.3	49.1	62.49	56.07	57.09
Malchower Weg 14	6	EG	HB-G-MW14	WA	55	40	68.6	61.9	55.7	48.5	68.82	62.09	64.25
Malchower Weg 14	6	1.OG	HB-G-MW14	WA	55	40	68.6	61.9	55.7	48.5	68.82	62.09	64.25
Malchower Weg 15	1	EG	HB-G-MW15	WA	55	40	58.4	51.7	48.3	41.1	58.80	52.06	54.29
Malchower Weg 15	1	1.OG	HB-G-MW15	WA	55	40	58.4	51.7	48.3	41.1	58.80	52.06	54.29
Malchower Weg 15	2	EG	HB-G-MW15	WA	55	40	67.1	58.1	49.7	42.5	67.18	58.22	65.58
Malchower Weg 15	2	1.OG	HB-G-MW15	WA	55	40	67.1	58.1	49.7	42.5	67.18	58.22	65.58
Malchower Weg 15	3	EG	HB-G-MW15	WA	55	40	70.8	62	54.1	46.9	70.89	62.13	69.14
Malchower Weg 15	3	1.OG	HB-G-MW15	WA	55	40	70.8	62	54.1	46.9	70.89	62.13	69.14
Malchower Weg 18	1	EG	HB-G-MW18	WA	55	40	70.8	63.7	48	40.8	70.82	63.72	67.06
Malchower Weg 18	1	1.OG	HB-G-MW18	WA	55	40	70.8	63.7	48	40.8	70.82	63.72	67.06
Malchower Weg 18	1	2.OG	HB-G-MW18	WA	55	40	70.8	63.7	48	40.8	70.82	63.72	67.06
Malchower Weg 18	2	EG	HB-G-MW18	WA	55	40	67.1	56.1	47	39.8	67.14	56.20	66.58
Malchower Weg 18	2	1.OG	HB-G-MW18	WA	55	40	67.1	56.1	47	39.8	67.14	56.20	66.58
Malchower Weg 18	2	2.OG	HB-G-MW18	WA	55	40	67.1	56.1	47	39.8	67.14	56.20	66.58
Malchower Weg 18	3	EG	HB-G-MW18	WA	55	40	61.8	55.1	46	38.8	61.91	55.20	57.32
Malchower Weg 18	3	1.OG	HB-G-MW18	WA	55	40	61.8	55.1	46	38.8	61.91	55.20	57.32
Malchower Weg 18	3	2.OG	HB-G-MW18	WA	55	40	61.8	55.1	46	38.8	61.91	55.20	57.32
Malchower Weg 5	1	EG	HB-G-MW5	MI	60	45	69.2	62.8	61.9	54.8	69.94	63.44	64.79
Malchower Weg 5	1	1.OG	HB-G-MW5	MI	60	45	69.2	62.8	61.9	54.8	69.94	63.44	64.79
Malchower Weg 5	1	2.OG	HB-G-MW5	MI	60	45	69.2	62.8	61.9	54.8	69.94	63.44	64.79
Malchower Weg 5	2	EG	HB-G-MW5	MI	60	45	69.2	60.2	61.9	54.8	69.94	61.30	68.10
Malchower Weg 5	2	1.OG	HB-G-MW5	MI	60	45	69.2	60.2	61.9	54.8	69.94	61.30	68.10
Malchower Weg 5	2	2.OG	HB-G-MW5	MI	60	45	69.2	60.2	61.9	54.8	69.94	61.30	68.10
Malchower Weg 5	3	EG	HB-G-MW5	MI	60	45	61.8	53	61.9	54.8	64.86	57.00	62.23
Malchower Weg 5	3	1.OG	HB-G-MW5	MI	60	45	61.8	53	61.9	54.8	64.86	57.00	62.23
Malchower Weg 5	3	2.OG	HB-G-MW5	MI	60	45	61.8	53	61.9	54.8	64.86	57.00	62.23
Malchower Weg 5	4	EG	HB-G-MW5	MI	60	45	61.8	53	61.9	54.8	64.86	57.00	62.23
Malchower Weg 5	4	1.OG	HB-G-MW5	MI	60	45	61.8	53	61.9	54.8	64.86	57.00	62.23
Malchower Weg 5	4	2.OG	HB-G-MW5	MI	60	45	61.8	53	61.9	54.8	64.86	57.00	62.23
Malchower Weg 5	5	EG	HB-G-MW5	MI	60	45	61.8	53	61.9	54.8	64.86	57.00	62.23
Malchower Weg 5	5	1.OG	HB-G-MW5	MI	60	45	61.8	53	61.9	54.8	64.86	57.00	62.23
Malchower Weg 5	5	2.OG	HB-G-MW5	MI	60	45	61.8	53	61.9	54.8	64.86	57.00	62.23
Malchower Weg 5	6	EG	HB-G-MW5	MI	60	45	62.2	54.4	61.1	54	64.70	57.21	61.56
Malchower Weg 5	6	1.OG	HB-G-MW5	MI	60	45	62.2	54.4	61.1	54	64.70	57.21	61.56
Malchower Weg 5	6	2.OG	HB-G-MW5	MI	60	45	62.2	54.4	61.1	54	64.70	57.21	61.56
Malchower Weg 5	7	EG	HB-G-MW5	MI	60	45	62.2	54.5	61.1	54	64.70	57.27	61.48
Malchower Weg 5	7	1.OG	HB-G-MW5	MI	60	45	62.2	54.5	61.1	54	64.70	57.27	61.48
Malchower Weg 5	7	2.OG	HB-G-MW5	MI	60	45	62.2	54.5	61.1	54	64.70	57.27	61.48
Malchower Weg 5	8	EG	HB-G-MW5	MI	60	45	62.5	54.5	61.6	54.4	65.08	57.46	62.15
Malchower Weg 5	8	1.OG	HB-G-MW5	MI	60	45	62.5	54.5	61.6	54.4	65.08	57.46	62.15
Malchower Weg 5	8	2.OG	HB-G-MW5	MI	60	45	62.5	54.5	61.6	54.4	65.08	57.46	62.15
Malchower Weg 5	9	EG	HB-G-MW5	MI	60	45	62.5	54.5	61.6	54.4	65.08	57.46	62.15
Malchower Weg 5	9	1.OG	HB-G-MW5	MI	60	45	62.5	54.5	61.6	54.4	65.08	57.46	62.15
Malchower Weg 5	9	2.OG	HB-G-MW5	MI	60	45	62.5	54.5	61.6	54.4	65.08	57.46	62.15
Malchower Weg 5	10	EG	HB-G-MW5	MI	60	45	69.9	61.1	63.2	56	70.74	62.27	68.75
Malchower Weg 5	10	1.OG	HB-G-MW5	MI	60	45	69.9	61.1	63.2	56	70.74	62.27	68.75
Malchower Weg 5	10	2.OG	HB-G-MW5	MI	60	45	69.9	61.1	63.2	56	70.74	62.27	68.75
Malchower Weg 5	11	EG	HB-G-MW5	MI	60	45	69.9	61.1	63.2	56	70.74	62.27	68.75
Malchower Weg 5	11	1.OG	HB-G-MW5	MI	60	45	69.9	61.1	63.2	56	70.74	62.27	68.75
Malchower Weg 5	11	2.OG	HB-G-MW5	MI	60	45	69.9	61.1	63.2	56	70.74	62.27	68.75

Immissionsort				Immissionsrichtwert nach AVV-Baulärm			Belastung durch Verkehrslärm						
Adresse	Fassadenpunkt-Nr.	Stockwerk	ID	Nutzungsart	Tag in dB(A)	Nacht in dB(A)	Straßenverkehr		Schienenverkehr		Gesamtverkehr		
							L <sub>DEN</sub> in dB(A)	L <sub>N</sub> in dB(A)	L <sub>DEN</sub> in dB(A)	L <sub>N</sub> in dB(A)	L <sub>DEN</sub> in dB(A)	L <sub>N</sub> in dB(A)	L <sub>DAY</sub> in dB(A)
Seefelder Str. 45	1	EG	HB-G-SFS45	WA	55	40	60.7	52.9	59.3	52.2	63.07	55.57	59.95
Seefelder Str. 45	1	1.OG	HB-G-SFS45	WA	55	40	60.7	52.9	59.3	52.2	63.07	55.57	59.95
Seefelder Str. 45	2	EG	HB-G-SFS45	WA	55	40	59.7	51	57.1	50	61.60	53.54	59.20
Seefelder Str. 45	2	1.OG	HB-G-SFS45	WA	55	40	59.7	51	57.1	50	61.60	53.54	59.20
Seefelder Str. 43	1	EG	HB-G-SFS43	WA	55	40	60.7	49.8	47.3	40.2	60.89	50.25	60.22
Seefelder Str. 43	1	1.OG	HB-G-SFS43	WA	55	40	60.7	49.8	47.3	40.2	60.89	50.25	60.22
Seefelder Str. 43	1	2.OG	HB-G-SFS43	WA	55	40	60.7	49.8	47.3	40.2	60.89	50.25	60.22
Seefelder Str. 43	2	1.OG	HB-G-SFS43	WA	55	40	56.2	49.8	48.5	41.4	56.88	50.39	51.71
Seefelder Str. 43	2	2.OG	HB-G-SFS43	WA	55	40	56.2	49.8	48.5	41.4	56.88	50.39	51.71
Seefelder Str. 43	3	EG	HB-G-SFS43	WA	55	40	58.7	51	57.1	50	60.98	53.54	57.80
Seefelder Str. 43	3	1.OG	HB-G-SFS43	WA	55	40	58.7	51	57.1	50	60.98	53.54	57.80
Seefelder Str. 43	3	2.OG	HB-G-SFS43	WA	55	40	58.7	51	57.1	50	60.98	53.54	57.80
Seefelder Str. 43	4	EG	HB-G-SFS43	WA	55	40	58.7	51	57.1	50	60.98	53.54	57.80
Seefelder Str. 43	4	1.OG	HB-G-SFS43	WA	55	40	58.7	51	57.1	50	60.98	53.54	57.80
Seefelder Str. 43	4	2.OG	HB-G-SFS43	WA	55	40	58.7	51	57.1	50	60.98	53.54	57.80
Seefelder Str. 43	5	EG	HB-G-SFS43	WA	55	40	58.7	51	57.1	50	60.98	53.54	57.80
Seefelder Str. 43	5	1.OG	HB-G-SFS43	WA	55	40	58.7	51	57.1	50	60.98	53.54	57.80
Seefelder Str. 43	5	2.OG	HB-G-SFS43	WA	55	40	58.7	51	57.1	50	60.98	53.54	57.80
Seefelder Str. 43	6	EG	HB-G-SFS43	WA	55	40	58.7	51	57.1	50	60.98	53.54	57.80
Seefelder Str. 43	6	1.OG	HB-G-SFS43	WA	55	40	58.7	51	57.1	50	60.98	53.54	57.80
Seefelder Str. 43	6	2.OG	HB-G-SFS43	WA	55	40	58.7	51	57.1	50	60.98	53.54	57.80
Titasstraße 18	1	EG	HB-G-TS18	WA	55	40	71.2	62	55.4	48.3	71.31	62.18	69.84
Titasstraße 18	1	1.OG	HB-G-TS18	WA	55	40	71.2	62	55.4	48.3	71.31	62.18	69.84
Titasstraße 18	1	2.OG	HB-G-TS18	WA	55	40	71.2	62	55.4	48.3	71.31	62.18	69.84
Titasstraße 18	2	EG	HB-G-TS18	WA	55	40	66.9	57.8	55.4	48.3	67.20	58.26	65.58
Titasstraße 18	2	1.OG	HB-G-TS18	WA	55	40	66.9	57.8	55.4	48.3	67.20	58.26	65.58
Titasstraße 18	2	2.OG	HB-G-TS18	WA	55	40	66.9	57.8	55.4	48.3	67.20	58.26	65.58
Titasstraße 18	3	EG	HB-G-TS18	WA	55	40	57.3	49.8	53.2	46.1	58.73	51.34	55.45
Titasstraße 18	3	1.OG	HB-G-TS18	WA	55	40	57.3	49.8	53.2	46.1	58.73	51.34	55.45
Titasstraße 18	3	2.OG	HB-G-TS18	WA	55	40	57.3	49.8	52.2	45.1	58.47	51.07	55.22
Titasstraße 18	4	EG	HB-G-TS18	WA	55	40	57.3	49.8	51.1	44	58.23	50.81	55.01
Titasstraße 18	4	1.OG	HB-G-TS18	WA	55	40	57.3	49.8	51.1	44	58.23	50.81	55.01
Titasstraße 18	4	2.OG	HB-G-TS18	WA	55	40	57.3	49.8	51.1	44	58.23	50.81	55.01
Titasstraße 18	5	EG	HB-G-TS18	WA	55	40	57.3	49.8	51.1	44	58.23	50.81	55.01
Titasstraße 18	5	1.OG	HB-G-TS18	WA	55	40	57.3	49.8	51.1	44	58.23	50.81	55.01
Titasstraße 18	5	2.OG	HB-G-TS18	WA	55	40	57.3	49.8	51.1	44	58.23	50.81	55.01
Titasstraße 17	1	EG	HB-G-TS17	WA	55	40	56.8	49.8	48.7	41.6	57.43	50.41	53.50
Titasstraße 17	2	EG	HB-G-TS17	WA	55	40	58.2	49.8	51.2	44.1	58.99	50.84	56.69
Titasstraße 17	3	EG	HB-G-TS17	WA	55	40	58.2	52.1	51.2	44.1	58.99	52.74	53.00
Titasstraße 17	4	EG	HB-G-TS17	WA	55	40	58.3	50.2	51.2	44.1	59.07	51.15	56.52
Titasstraße 17	5	EG	HB-G-TS17	WA	55	40	58.3	47.4	51.2	44.1	59.07	49.07	58.11
Titasstraße 17	6	EG	HB-G-TS17	WA	55	40	55.4	47.4	51.2	44.1	56.80	49.07	54.01
Titasstraße 16	1	EG	HB-G-TS16	WA	55	40	51.4	44.3	52.1	45	54.77	47.67	51.01
Titasstraße 16	1	1.OG	HB-G-TS16	WA	55	40	51.4	44.3	52.1	45	54.77	47.67	51.01
Titasstraße 16	1	2.OG	HB-G-TS16	WA	55	40	51.4	44.3	52.1	45	54.77	47.67	51.01
Titasstraße 16	2	EG	HB-G-TS16	WA	55	40	49.7	42.6	49.3	42.2	52.51	45.41	48.75
Titasstraße 16	2	1.OG	HB-G-TS16	WA	55	40	49.7	42.6	49.3	42.2	52.51	45.41	48.75
Titasstraße 16	2	2.OG	HB-G-TS16	WA	55	40	49.7	42.6	49.3	42.2	52.51	45.41	48.75
Titasstraße 15	1	EG	HB-G-TS15	WA	55	40	51.4	44.3	52.1	45	54.77	47.67	51.01
Titasstraße 15	1	1.OG	HB-G-TS15	WA	55	40	51.4	44.3	52.1	45	54.77	47.67	51.01
Titasstraße 15	1	2.OG	HB-G-TS15	WA	55	40	51.4	44.3	52.1	45	54.77	47.67	51.01

Immissionsort				Immissionsrichtwert nach AVV-Baulärm			Belastung durch Verkehrslärm						
Adresse	Fassadenpunkt-Nr.	Stockwerk	ID	Nutzungsart	Tag in dB(A)	Nacht in dB(A)	Straßenverkehr		Schienenverkehr		Gesamtverkehr		
							L <sub>DEN</sub> in dB(A)	L <sub>N</sub> in dB(A)	L <sub>DEN</sub> in dB(A)	L <sub>N</sub> in dB(A)	L <sub>DEN</sub> in dB(A)	L <sub>N</sub> in dB(A)	L <sub>DAY</sub> in dB(A)
Titasstraße 15	2	EG	HB-G-TS15	WA	55	40	49.7	42.6	49.3	42.2	52.51	45.41	48.75
Titasstraße 15	2	1.OG	HB-G-TS15	WA	55	40	49.7	42.6	49.3	42.2	52.51	45.41	48.75
Titasstraße 15	2	2.OG	HB-G-TS15	WA	55	40	49.7	42.6	49.3	42.2	52.51	45.41	48.75
Titasstraße 14	1	EG	HB-G-TS14	WA	55	40	49.7	42.6	49.3	42.2	52.51	45.41	48.75
Titasstraße 14	1	1.OG	HB-G-TS14	WA	55	40	49.7	42.6	49.3	42.2	52.51	45.41	48.75
Titasstraße 14	1	2.OG	HB-G-TS14	WA	55	40	49.7	42.6	49.3	42.2	52.51	45.41	48.75
Titasstraße 14	2	EG	HB-G-TS14	WA	55	40	51.4	44.3	52.1	45	54.77	47.67	51.01
Titasstraße 14	2	1.OG	HB-G-TS14	WA	55	40	51.4	44.3	52.1	45	54.77	47.67	51.01
Titasstraße 14	2	2.OG	HB-G-TS14	WA	55	40	51.4	44.3	52.1	45	54.77	47.67	51.01
Titasstraße 13	1	EG	HB-G-TS13	WA	55	40	49.7	42.6	49.3	42.2	52.51	45.41	48.75
Titasstraße 13	1	1.OG	HB-G-TS13	WA	55	40	49.7	42.6	49.3	42.2	52.51	45.41	48.75
Titasstraße 13	1	2.OG	HB-G-TS13	WA	55	40	49.7	42.6	49.3	42.2	52.51	45.41	48.75
Titasstraße 13	2	EG	HB-G-TS13	WA	55	40	51.4	44.3	52.1	45	54.77	47.67	51.01
Titasstraße 13	2	1.OG	HB-G-TS13	WA	55	40	51.4	44.3	52.1	45	54.77	47.67	51.01
Titasstraße 13	2	2.OG	HB-G-TS13	WA	55	40	51.4	44.3	52.1	45	54.77	47.67	51.01
Titasstraße 12	1	EG	HB-G-TS12	WA	55	40	49.7	42.6	49.3	42.2	52.51	45.41	48.75
Titasstraße 12	1	1.OG	HB-G-TS12	WA	55	40	49.7	42.6	49.3	42.2	52.51	45.41	48.75
Titasstraße 12	2	EG	HB-G-TS12	WA	55	40	51.4	44.3	52.1	45	54.77	47.67	51.01
Titasstraße 12	2	1.OG	HB-G-TS12	WA	55	40	51.4	44.3	52.1	45	54.77	47.67	51.01
Titasstraße 11	1	EG	HB-G-TS11	WA	55	40	51.4	44.3	52.1	45	54.77	47.67	51.01
Titasstraße 11	1	1.OG	HB-G-TS11	WA	55	40	51.4	44.3	52.1	45	54.77	47.67	51.01
Titasstraße 11	2	EG	HB-G-TS11	WA	55	40	49.7	42.6	49.3	42.2	52.51	45.41	48.75
Titasstraße 11	2	1.OG	HB-G-TS11	WA	55	40	49.7	42.6	49.3	42.2	52.51	45.41	48.75
Titasstraße 10	1	EG	HB-G-TS10	WA	55	40	49.7	42.6	49.3	42.2	52.51	45.41	48.75
Titasstraße 10	1	1.OG	HB-G-TS10	WA	55	40	49.7	42.6	49.3	42.2	52.51	45.41	48.75
Titasstraße 10	1	2.OG	HB-G-TS10	WA	55	40	49.7	42.6	49.3	42.2	52.51	45.41	48.75
Titasstraße 10	2	EG	HB-G-TS10	WA	55	40	51.4	44.3	52.1	45	54.77	47.67	51.01
Titasstraße 10	2	1.OG	HB-G-TS10	WA	55	40	51.4	44.3	52.1	45	54.77	47.67	51.01
Titasstraße 10	2	2.OG	HB-G-TS10	WA	55	40	51.4	44.3	52.1	45	54.77	47.67	51.01
Titasstraße 9	1	EG	HB-G-TS9	WA	55	40	51.4	44.3	52.1	45	54.77	47.67	51.01
Titasstraße 9	1	1.OG	HB-G-TS9	WA	55	40	51.4	44.3	52.1	45	54.77	47.67	51.01
Titasstraße 9	1	2.OG	HB-G-TS9	WA	55	40	49.7	42.6	52.1	45	54.07	46.97	50.31
Titasstraße 9	2	EG	HB-G-TS9	WA	55	40	49.7	42.6	49.3	42.2	52.51	45.41	48.75
Titasstraße 9	2	1.OG	HB-G-TS9	WA	55	40	49.7	42.6	49.3	42.2	52.51	45.41	48.75
Titasstraße 9	2	2.OG	HB-G-TS9	WA	55	40	49.7	42.6	49.3	42.2	52.51	45.41	48.75
Titasstraße 1	1	EG	HB-G-TS1	WA	55	40	58.3	51.7	56	49.7	60.31	53.82	55.11
Titasstraße 1	1	1.OG	HB-G-TS1	WA	55	40	58.3	51.7	56	49.7	60.31	53.82	55.11
Titasstraße 1	2	EG	HB-G-TS1	WA	55	40	56.4	49.7	57.7	50.6	60.11	53.18	56.00
Titasstraße 1	2	1.OG	HB-G-TS1	WA	55	40	56.4	49.7	57.7	50.6	60.11	53.18	56.00
Titasstraße 1	3	EG	HB-G-TS1	WA	55	40	55.4	48.3	56	49.7	58.72	52.07	53.98
Titasstraße 1	3	1.OG	HB-G-TS1	WA	55	40	55.4	48.3	56	49.7	58.72	52.07	53.98
Titasstraße 1a	1	EG	HB-G-TS1a	WA	55	40	56.1	48.2	55.2	48.9	58.68	51.57	54.94
Titasstraße 1a	1	1.OG	HB-G-TS1a	WA	55	40	56.1	48.2	55.2	48.9	58.68	51.57	54.94
Titasstraße 1a	1	2.OG	HB-G-TS1a	WA	55	40	56.1	48.2	55.2	48.9	58.68	51.57	54.94
Titasstraße 1a	2	EG	HB-G-TS1a	WA	55	40	56.7	48.9	55.2	48.9	59.02	51.91	55.29
Titasstraße 1a	2	1.OG	HB-G-TS1a	WA	55	40	56.7	48.9	55.2	48.9	59.02	51.91	55.29
Titasstraße 1a	2	2.OG	HB-G-TS1a	WA	55	40	56.7	48.9	55.2	48.9	59.02	51.91	55.29
Titasstraße 1a	3	EG	HB-G-TS1a	WA	55	40	56.7	49.3	58.4	51.3	60.64	53.42	57.09
Titasstraße 1a	3	1.OG	HB-G-TS1a	WA	55	40	56.7	49.3	58.4	51.3	60.64	53.42	57.09
Titasstraße 1a	3	2.OG	HB-G-TS1a	WA	55	40	56.7	49.3	58.4	51.3	60.64	53.42	57.09
Titasstraße 1a	4	EG	HB-G-TS1a	WA	55	40	57.3	49.7	58.4	51.3	60.90	53.58	57.50

Immissionsort				Immissionsrichtwert nach AVV-Baulärm			Belastung durch Verkehrslärm						
Adresse	Fassadenpunkt-Nr.	Stockwerk	ID	Nutzungsart	Tag in dB(A)	Nacht in dB(A)	Straßenverkehr		Schienenverkehr		Gesamtverkehr		
							L <sub>DEN</sub> in dB(A)	L <sub>N</sub> in dB(A)	L <sub>DEN</sub> in dB(A)	L <sub>N</sub> in dB(A)	L <sub>DEN</sub> in dB(A)	L <sub>N</sub> in dB(A)	L <sub>DAY</sub> in dB(A)
Titasstraße 1a	4	1.OG	HB-G-TS1a	WA	55	40	57.3	49.7	58.4	51.3	60.90	53.58	57.50
Titasstraße 1a	4	2.OG	HB-G-TS1a	WA	55	40	57.3	49.7	58.4	51.3	60.90	53.58	57.50
Titasstraße 2	1	EG	HB-G-TS2	WA	55	40	56.1	48.2	55.2	48.1	58.68	51.16	55.61
Titasstraße 2	1	1.OG	HB-G-TS2	WA	55	40	56.1	48.2	55.2	48.1	58.68	51.16	55.61
Titasstraße 2	1	2.OG	HB-G-TS2	WA	55	40	56.1	48.2	55.2	48.1	58.68	51.16	55.61
Titasstraße 2	2	EG	HB-G-TS2	WA	55	40	57.3	49.7	60.3	53.2	62.06	54.80	58.58
Titasstraße 2	2	1.OG	HB-G-TS2	WA	55	40	57.3	49.7	60.3	53.2	62.06	54.80	58.58
Titasstraße 2	2	2.OG	HB-G-TS2	WA	55	40	57.3	49.7	60.3	53.2	62.06	54.80	58.58
Titasstraße 3	1	EG	HB-G-TS3	WA	55	40	56.1	48.2	58.1	50.9	60.22	52.77	57.06
Titasstraße 3	1	1.OG	HB-G-TS3	WA	55	40	56.1	48.2	58.1	50.9	60.22	52.77	57.06
Titasstraße 3	1	2.OG	HB-G-TS3	WA	55	40	56.1	48.2	58.1	50.9	60.22	52.77	57.06
Titasstraße 3	2	EG	HB-G-TS3	WA	55	40	57.3	49.7	60.3	52.2	62.06	54.14	59.51
Titasstraße 3	2	1.OG	HB-G-TS3	WA	55	40	57.3	49.7	60.3	52.2	62.06	54.14	59.51
Titasstraße 3	2	2.OG	HB-G-TS3	WA	55	40	57.3	49.7	60.3	52.2	62.06	54.14	59.51
Titasstraße 3	3	EG	HB-G-TS3	WA	55	40	57.3	49.7	60.3	52.2	62.06	54.14	59.51
Titasstraße 3	3	1.OG	HB-G-TS3	WA	55	40	57.3	49.7	60.3	52.2	62.06	54.14	59.51
Titasstraße 3	3	2.OG	HB-G-TS3	WA	55	40	57.3	49.7	60.3	52.2	62.06	54.14	59.51
Titasstraße 4	1	EG	HB-G-TS4	WA	55	40	56.1	48.2	57.8	50.7	60.04	52.64	56.80
Titasstraße 4	1	1.OG	HB-G-TS4	WA	55	40	56.1	48.2	57.8	50.7	60.04	52.64	56.80
Titasstraße 4	2	EG	HB-G-TS4	WA	55	40	56.1	49.7	60.2	53	61.63	54.67	57.59
Titasstraße 4	2	1.OG	HB-G-TS4	WA	55	40	56.1	49.7	60.2	53	61.63	54.67	57.59
Titasstraße 4	3	EG	HB-G-TS4	WA	55	40	56.1	49.7	60.2	53	61.63	54.67	57.59
Titasstraße 4	3	1.OG	HB-G-TS4	WA	55	40	56.1	49.7	60.2	53	61.63	54.67	57.59
Titasstraße 4	4	EG	HB-G-TS4	WA	55	40	55	49.7	57.8	50.7	59.63	53.24	54.14
Titasstraße 4	4	1.OG	HB-G-TS4	WA	55	40	55	48.9	57.8	50.7	59.63	52.90	55.08
Titasstraße 4	5	EG	HB-G-TS4	WA	55	40	55	48.9	57.8	50.7	59.63	52.90	55.08
Titasstraße 4	5	1.OG	HB-G-TS4	WA	55	40	55	48.9	57.8	50.7	59.63	52.90	55.08
Titasstraße 5	1	EG	HB-G-TS5	WA	55	40	55	48.9	57.8	50.7	59.63	52.90	55.08
Titasstraße 5	1	1.OG	HB-G-TS5	WA	55	40	55	48.9	57.8	50.7	59.63	52.90	55.08
Titasstraße 5	2	EG	HB-G-TS5	WA	55	40	55	48.9	58.8	51.6	60.31	53.47	56.04
Titasstraße 5	2	1.OG	HB-G-TS5	WA	55	40	55	48.9	58.8	51.6	60.31	53.47	56.04
Titasstraße 5	3	EG	HB-G-TS5	WA	55	40	55	48.9	58.8	51.6	60.31	53.47	56.04
Titasstraße 5	3	1.OG	HB-G-TS5	WA	55	40	55	48.9	58.8	51.6	60.31	53.47	56.04
Titasstraße 5	4	EG	HB-G-TS5	WA	55	40	57.9	49.7	62.3	55	63.65	56.12	60.57
Titasstraße 5	4	1.OG	HB-G-TS5	WA	55	40	57.9	49.7	62.3	55	63.65	56.12	60.57
Titasstraße 5	5	EG	HB-G-TS5	WA	55	40	57.9	49.7	62.3	55	63.65	56.12	60.57
Titasstraße 5	5	1.OG	HB-G-TS5	WA	55	40	57.9	49.7	62.3	55	63.65	56.12	60.57
Titasstraße 6	1	EG	HB-G-TS6	WA	55	40	55	48.2	55	47.7	58.01	50.97	54.14
Titasstraße 6	1	1.OG	HB-G-TS6	WA	55	40	55	48.2	55	47.7	58.01	50.97	54.14
Titasstraße 6	1	2.OG	HB-G-TS6	WA	55	40	55	48.2	55	47.7	58.01	50.97	54.14
Titasstraße 6	2	EG	HB-G-TS6	WA	55	40	57.9	49.7	62.3	55	63.65	56.12	60.57
Titasstraße 6	2	1.OG	HB-G-TS6	WA	55	40	57.9	49.7	62.3	55	63.65	56.12	60.57
Titasstraße 6	2	2.OG	HB-G-TS6	WA	55	40	57.9	49.7	62.3	55	63.65	56.12	60.57
Titasstraße 6	3	EG	HB-G-TS6	WA	55	40	57.9	49.7	59.9	52.2	62.02	54.14	59.43
Titasstraße 6	3	1.OG	HB-G-TS6	WA	55	40	57.9	49.7	59.9	52.2	62.02	54.14	59.43
Titasstraße 6	3	2.OG	HB-G-TS6	WA	55	40	57.9	49.7	59.9	52.2	62.02	54.14	59.43
Titasstraße 7	1	EG	HB-G-TS7	WA	55	40	55	48.2	57.5	49.8	59.44	52.08	56.11
Titasstraße 7	1	1.OG	HB-G-TS7	WA	55	40	55	48.2	57.5	49.8	59.44	52.08	56.11
Titasstraße 7	1	2.OG	HB-G-TS7	WA	55	40	55	48.2	57.5	49.8	59.44	52.08	56.11
Titasstraße 7	2	EG	HB-G-TS7	WA	55	40	57.9	49.7	59.9	52.2	62.02	54.14	59.43
Titasstraße 7	2	1.OG	HB-G-TS7	WA	55	40	57.9	49.7	59.9	52.2	62.02	54.14	59.43



Immissionsort				Immissionsrichtwert nach AVV-Baulärm			Belastung durch Verkehrslärm						
Adresse	Fassadenpunkt-Nr.	Stockwerk	ID	Nutzungsart	Tag in dB(A)	Nacht in dB(A)	Straßenverkehr		Schienenverkehr		Gesamtverkehr		
							L <sub>DEN</sub> in dB(A)	L <sub>N</sub> in dB(A)	L <sub>DEN</sub> in dB(A)	L <sub>N</sub> in dB(A)	L <sub>DEN</sub> in dB(A)	L <sub>N</sub> in dB(A)	L <sub>DAY</sub> in dB(A)
Titasstraße 7	2	2.OG	HB-G-TS7	WA	55	40	57.9	49.7	59.9	52.2	62.02	54.14	59.43
Titasstraße 7	3	1.OG	HB-G-TS7	WA	55	40	57.9	49.7	59.9	52.2	62.02	54.14	59.43
Titasstraße 7	3	2.OG	HB-G-TS7	WA	55	40	57.9	49.7	59.9	52.2	62.02	54.14	59.43
Titasstraße 8	1	1.OG	HB-G-TS8	WA	55	40	57.9	49.7	59.9	52.2	62.02	54.14	59.43
Titasstraße 8	2	EG	HB-G-TS8	WA	55	40	57.9	49.7	59.9	52.2	62.02	54.14	59.43
Titasstraße 8	2	1.OG	HB-G-TS8	WA	55	40	57.9	49.7	59.9	52.2	62.02	54.14	59.43
Titasstraße 8	3	EG	HB-G-TS8	WA	55	40	55	48.2	58.8	51.6	60.31	53.23	56.51
Titasstraße 8	3	1.OG	HB-G-TS8	WA	55	40	55	48.2	58.8	51.6	60.31	53.23	56.51
Paul-König-Straße 75	1	EG	HB-G-PKS75	WA	55	40	55.3	43.7	56.6	49.4	59.01	50.44	57.10
Paul-König-Straße 75	1	1.OG	HB-G-PKS75	WA	55	40	55.3	43.7	56.6	49.4	59.01	50.44	57.10
Paul-König-Straße 75	2	EG	HB-G-PKS75	WA	55	40	52.4	40.8	53.7	46.5	56.11	47.54	54.20
Paul-König-Straße 75	2	1.OG	HB-G-PKS75	WA	55	40	52.4	40.8	53.7	46.5	56.11	47.54	54.20
Paul-König-Straße 75	3	EG	HB-G-PKS75	WA	55	40	52.4	40.8	53.7	46.5	56.11	47.54	54.20
Paul-König-Straße 75	3	1.OG	HB-G-PKS75	WA	55	40	52.4	40.8	53.7	46.5	56.11	47.54	54.20
Paul-König-Straße 74	1	EG	HB-G-PKS74	WA	55	40	55.3	43.7	56.6	49.4	59.01	50.44	57.10
Paul-König-Straße 74	1	1.OG	HB-G-PKS74	WA	55	40	55.3	43.7	56.6	49.4	59.01	50.44	57.10
Paul-König-Straße 74	1	2.OG	HB-G-PKS74	WA	55	40	55.3	43.7	56.6	49.4	59.01	50.44	57.10
Paul-König-Straße 74	2	EG	HB-G-PKS74	WA	55	40	52.4	40.8	53.7	46.5	56.11	47.54	54.20
Paul-König-Straße 74	2	1.OG	HB-G-PKS74	WA	55	40	52.4	40.8	53.7	46.5	56.11	47.54	54.20
Paul-König-Straße 74	2	2.OG	HB-G-PKS74	WA	55	40	52.4	40.8	53.7	46.5	56.11	47.54	54.20
Paul-König-Straße 73	1	1.OG	HB-G-PKS73	WA	55	40	55.3	43.7	56.6	49.4	59.01	50.44	57.10
Paul-König-Straße 73	1	2.OG	HB-G-PKS73	WA	55	40	55.3	43.7	56.6	49.4	59.01	50.44	57.10
Paul-König-Straße 73	2	EG	HB-G-PKS73	WA	55	40	52.4	40.8	53.7	46.5	56.11	47.54	54.20
Paul-König-Straße 73	2	1.OG	HB-G-PKS73	WA	55	40	52.4	40.8	53.7	46.5	56.11	47.54	54.20
Paul-König-Straße 73	2	2.OG	HB-G-PKS73	WA	55	40	52.4	40.8	53.7	46.5	56.11	47.54	54.20
Paul-König-Straße 72	1	EG	HB-G-PKS72	WA	55	40	55.3	43.7	56.6	49.4	59.01	50.44	57.10
Paul-König-Straße 72	1	1.OG	HB-G-PKS72	WA	55	40	55.3	43.7	56.6	49.4	59.01	50.44	57.10
Paul-König-Straße 72	2	EG	HB-G-PKS72	WA	55	40	52.4	40.8	53.7	46.5	56.11	47.54	54.20
Paul-König-Straße 72	2	1.OG	HB-G-PKS72	WA	55	40	52.4	40.8	53.7	46.5	56.11	47.54	54.20
Paul-König-Straße 72	3	EG	HB-G-PKS72	WA	55	40	52.4	40.8	53.7	46.5	56.11	47.54	54.20
Paul-König-Straße 72	3	1.OG	HB-G-PKS72	WA	55	40	52.4	40.8	53.7	46.5	56.11	47.54	54.20
Paul-König-Straße 7	1	EG	HB-G-PKS7	WA	55	40	52.4	40.8	53.7	46.5	56.11	47.54	54.20
Paul-König-Straße 7	1	1.OG	HB-G-PKS7	WA	55	40	52.4	40.8	53.7	46.5	56.11	47.54	54.20
Paul-König-Straße 7	1	2.OG	HB-G-PKS7	WA	55	40	52.4	40.8	53.7	46.5	56.11	47.54	54.20
Paul-König-Straße 7	2	EG	HB-G-PKS7	WA	55	40	52.4	40.8	53.7	46.5	56.11	47.54	54.20
Paul-König-Straße 7	2	1.OG	HB-G-PKS7	WA	55	40	52.4	40.8	53.7	46.5	56.11	47.54	54.20
Paul-König-Straße 7	2	2.OG	HB-G-PKS7	WA	55	40	52.4	40.8	53.7	46.5	56.11	47.54	54.20
Paul-König-Straße 7	3	EG	HB-G-PKS7	WA	55	40	49.7	38.1	50.7	43.5	53.24	44.60	51.39
Paul-König-Straße 7	3	1.OG	HB-G-PKS7	WA	55	40	49.7	38.1	50.7	43.5	53.24	44.60	51.39
Paul-König-Straße 7	3	2.OG	HB-G-PKS7	WA	55	40	49.7	38.1	50.7	43.5	53.24	44.60	51.39
Paul-König-Straße 7	4	EG	HB-G-PKS7	WA	55	40	49.7	38.1	50.7	43.5	53.24	44.60	51.39
Paul-König-Straße 7	4	1.OG	HB-G-PKS7	WA	55	40	49.7	38.1	50.7	43.5	53.24	44.60	51.39
Paul-König-Straße 7	4	2.OG	HB-G-PKS7	WA	55	40	49.7	38.1	50.7	43.5	53.24	44.60	51.39
Paul-König-Straße 8	1	EG	HB-G-PKS8	WA	55	40	52.4	40.8	53.7	46.5	56.11	47.54	54.20
Paul-König-Straße 8	1	1.OG	HB-G-PKS8	WA	55	40	52.4	40.8	53.7	46.5	56.11	47.54	54.20
Paul-König-Straße 8	1	2.OG	HB-G-PKS8	WA	55	40	52.4	40.8	50.7	43.5	54.64	45.37	53.27
Paul-König-Straße 8	2	EG	HB-G-PKS8	WA	55	40	49.7	38.1	50.7	43.5	53.24	44.60	51.39
Paul-König-Straße 8	2	1.OG	HB-G-PKS8	WA	55	40	49.7	38.1	50.7	43.5	53.24	44.60	51.39
Paul-König-Straße 8	2	2.OG	HB-G-PKS8	WA	55	40	49.7	38.1	50.7	43.5	53.24	44.60	51.39
Paul-König-Straße 8	3	EG	HB-G-PKS8	WA	55	40	49.7	38.1	50.7	43.5	53.24	44.60	51.39
Paul-König-Straße 8	3	1.OG	HB-G-PKS8	WA	55	40	49.7	38.1	50.7	43.5	53.24	44.60	51.39

Immissionsort				Immissionsrichtwert nach AVV-Baulärm			Belastung durch Verkehrslärm						
Adresse	Fassadenpunkt-Nr.	Stockwerk	ID	Nutzungsart	Tag in dB(A)	Nacht in dB(A)	Straßenverkehr		Schienenverkehr		Gesamtverkehr		
							L <sub>DEN</sub> in dB(A)	L <sub>N</sub> in dB(A)	L <sub>DEN</sub> in dB(A)	L <sub>N</sub> in dB(A)	L <sub>DEN</sub> in dB(A)	L <sub>N</sub> in dB(A)	L <sub>DAY</sub> in dB(A)
Paul-König-Straße 8	3	2.OG	HB-G-PKS8	WA	55	40	49.7	38.1	50.7	43.5	53.24	44.60	51.39
Paul-König-Straße 9	1	EG	HB-G-PKS9	WA	55	40	52.4	40.8	53.7	46.5	56.11	47.54	54.20
Paul-König-Straße 9	1	1.OG	HB-G-PKS9	WA	55	40	52.4	40.8	53.7	46.5	56.11	47.54	54.20
Paul-König-Straße 9	2	EG	HB-G-PKS9	WA	55	40	49.7	38.1	50.7	43.5	53.24	44.60	51.39
Paul-König-Straße 9	2	1.OG	HB-G-PKS9	WA	55	40	49.7	38.1	50.7	43.5	53.24	44.60	51.39
Paul-König-Straße 9	3	EG	HB-G-PKS9	WA	55	40	49.7	38.1	50.7	43.5	53.24	44.60	51.39
Paul-König-Straße 9	3	1.OG	HB-G-PKS9	WA	55	40	49.7	38.1	50.7	43.5	53.24	44.60	51.39
Paul-König-Straße 10	1	EG	HB-G-PKS10	WA	55	40	49.7	38.1	50.7	43.5	53.24	44.60	51.39
Paul-König-Straße 10	1	1.OG	HB-G-PKS10	WA	55	40	49.7	38.1	50.7	43.5	53.24	44.60	51.39
Paul-König-Straße 10	2	EG	HB-G-PKS10	WA	55	40	52.4	40.8	53.7	46.5	56.11	47.54	54.20
Paul-König-Straße 10	2	1.OG	HB-G-PKS10	WA	55	40	52.4	40.8	53.7	46.5	56.11	47.54	54.20
Paul-König-Straße 10	3	EG	HB-G-PKS10	WA	55	40	49.7	38.1	50.7	43.5	53.24	44.60	51.39
Paul-König-Straße 10	3	1.OG	HB-G-PKS10	WA	55	40	49.7	38.1	50.7	43.5	53.24	44.60	51.39
Paul-König-Straße 76	1	EG	HB-G-PKS76	WA	55	40	55	46.3	56.8	49.6	59.00	51.27	56.22
Paul-König-Straße 76	1	1.OG	HB-G-PKS76	WA	55	40	55	46.3	56.8	49.6	59.00	51.27	56.22
Paul-König-Straße 76	1	2.OG	HB-G-PKS76	WA	55	40	55	46.3	56.8	49.6	59.00	51.27	56.22
Paul-König-Straße 76	2	EG	HB-G-PKS76	WA	55	40	56.1	47.7	56.8	49.6	59.47	51.76	56.66
Paul-König-Straße 76	2	1.OG	HB-G-PKS76	WA	55	40	56.1	47.7	56.8	49.6	59.47	51.76	56.66
Paul-König-Straße 76	2	2.OG	HB-G-PKS76	WA	55	40	56.1	47.7	56.8	49.6	59.47	51.76	56.66
Paul-König-Straße 76	3	EG	HB-G-PKS76	WA	55	40	55	46.3	56.8	49.6	59.00	51.27	56.22
Paul-König-Straße 76	3	1.OG	HB-G-PKS76	WA	55	40	55	46.3	56.8	49.6	59.00	51.27	56.22
Paul-König-Straße 76	3	2.OG	HB-G-PKS76	WA	55	40	55	46.3	56.8	49.6	59.00	51.27	56.22
Paul-König-Straße 77	1	1.OG	HB-G-PKS77	WA	55	40	56.1	49.7	59.9	52.3	61.41	54.20	57.85
Paul-König-Straße 77	1	2.OG	HB-G-PKS77	WA	55	40	56.1	49.7	59.9	52.3	61.41	54.20	57.85
Paul-König-Straße 77	2	EG	HB-G-PKS77	WA	55	40	56.1	50.6	59.9	52.3	61.41	54.54	57.19
Paul-König-Straße 77	2	1.OG	HB-G-PKS77	WA	55	40	56.1	50.6	59.9	52.3	61.41	54.54	57.19
Paul-König-Straße 77	2	2.OG	HB-G-PKS77	WA	55	40	56.1	50.6	59.9	52.3	61.41	54.54	57.19
Paul-König-Straße 77	3	EG	HB-G-PKS77	WA	55	40	58.6	50.6	59.9	52.3	62.31	54.54	59.56
Paul-König-Straße 77	3	1.OG	HB-G-PKS77	WA	55	40	58.6	50.6	59.9	52.3	62.31	54.54	59.56
Paul-König-Straße 77	3	2.OG	HB-G-PKS77	WA	55	40	58.6	50.6	59.9	52.3	62.31	54.54	59.56
Paul-König-Straße 77	4	EG	HB-G-PKS77	WA	55	40	58.6	49.7	59.9	52.3	62.31	54.20	59.96
Paul-König-Straße 77	4	1.OG	HB-G-PKS77	WA	55	40	58.6	49.7	59.9	52.3	62.31	54.20	59.96
Paul-König-Straße 77	4	2.OG	HB-G-PKS77	WA	55	40	58.6	49.7	59.9	52.3	62.31	54.20	59.96
Paul-König-Straße 78	1	EG	HB-G-PKS78	WA	55	40	56.1	50.3	62.2	54.9	63.15	56.19	59.12
Paul-König-Straße 78	1	1.OG	HB-G-PKS78	WA	55	40	56.1	50.3	62.2	54.9	63.15	56.19	59.12
Paul-König-Straße 78	1	2.OG	HB-G-PKS78	WA	55	40	56.1	50.3	62.2	54.9	63.15	56.19	59.12
Paul-König-Straße 78	2	EG	HB-G-PKS78	WA	55	40	58.6	50.6	57.6	50.1	61.14	53.37	58.40
Paul-König-Straße 78	2	1.OG	HB-G-PKS78	WA	55	40	58.6	50.6	57.6	50.1	61.14	53.37	58.40
Paul-König-Straße 78	2	2.OG	HB-G-PKS78	WA	55	40	58.6	50.6	57.6	50.1	61.14	53.37	58.40
Paul-König-Straße 78	3	EG	HB-G-PKS78	WA	55	40	55	49.7	57.6	50.1	59.50	52.91	54.59
Paul-König-Straße 78	3	1.OG	HB-G-PKS78	WA	55	40	55	49.7	57.6	50.1	59.50	52.91	54.59
Paul-König-Straße 78	3	2.OG	HB-G-PKS78	WA	55	40	55	49.7	57.6	50.1	59.50	52.91	54.59
Paul-König-Straße 78	4	EG	HB-G-PKS78	WA	55	40	56.1	50.3	62.2	54.9	63.15	56.19	59.12
Paul-König-Straße 78	4	1.OG	HB-G-PKS78	WA	55	40	56.1	50.3	62.2	54.9	63.15	56.19	59.12
Paul-König-Straße 78	4	2.OG	HB-G-PKS78	WA	55	40	56.1	50.3	62.2	54.9	63.15	56.19	59.12
Paul-König-Straße 79	1	EG	HB-G-PKS79	WA	55	40	58.7	50.9	63.4	56	64.67	57.17	61.56
Paul-König-Straße 79	1	1.OG	HB-G-PKS79	WA	55	40	58.7	50.9	63.4	56	64.67	57.17	61.56
Paul-König-Straße 79	1	2.OG	HB-G-PKS79	WA	55	40	58.7	50.9	63.4	56	64.67	57.17	61.56
Paul-König-Straße 79	2	EG	HB-G-PKS79	WA	55	40	60.8	52.8	67.8	60.1	68.59	60.84	65.82
Paul-König-Straße 79	2	1.OG	HB-G-PKS79	WA	55	40	60.8	52.8	67.8	60.1	68.59	60.84	65.82
Paul-König-Straße 79	2	2.OG	HB-G-PKS79	WA	55	40	60.8	52.8	67.8	60.1	68.59	60.84	65.82

Immissionsort				Immissionsrichtwert nach AVV-Baulärm			Belastung durch Verkehrslärm						
Adresse	Fassadenpunkt-Nr.	Stockwerk	ID	Nutzungsart	Tag in dB(A)	Nacht in dB(A)	Straßenverkehr		Schienenverkehr		Gesamtverkehr		
							L <sub>DEN</sub> in dB(A)	L <sub>N</sub> in dB(A)	L <sub>DEN</sub> in dB(A)	L <sub>N</sub> in dB(A)	L <sub>DEN</sub> in dB(A)	L <sub>N</sub> in dB(A)	L <sub>DAY</sub> in dB(A)
Paul-König-Straße 1	1	EG	HB-G-PKS1	WA	55	40	60.9	52.9	66.7	59	67.71	59.95	64.96
Paul-König-Straße 1	1	1.OG	HB-G-PKS1	WA	55	40	60.9	52.9	66.7	59	67.71	59.95	64.96
Paul-König-Straße 1	1	2.OG	HB-G-PKS1	WA	55	40	60.9	52.9	66.7	59	67.71	59.95	64.96
Paul-König-Straße 1	2	EG	HB-G-PKS1	WA	55	40	62.7	54.5	65.8	58	67.53	59.60	64.98
Paul-König-Straße 1	2	1.OG	HB-G-PKS1	WA	55	40	62.7	54.5	65.8	58	67.53	59.60	64.98
Paul-König-Straße 1	2	2.OG	HB-G-PKS1	WA	55	40	62.7	54.5	65.8	58	67.53	59.60	64.98
Paul-König-Straße 1	3	EG	HB-G-PKS1	WA	55	40	62.7	54.5	65.8	58	67.53	59.60	64.98
Paul-König-Straße 1	3	1.OG	HB-G-PKS1	WA	55	40	62.7	54.5	65.8	58	67.53	59.60	64.98
Paul-König-Straße 1	3	2.OG	HB-G-PKS1	WA	55	40	62.7	54.5	65.8	58	67.53	59.60	64.98
Paul-König-Straße 1	4	EG	HB-G-PKS1	WA	55	40	62.7	54.5	65.8	58	67.53	59.60	64.98
Paul-König-Straße 1	4	1.OG	HB-G-PKS1	WA	55	40	62.7	54.5	65.8	58	67.53	59.60	64.98
Paul-König-Straße 1	4	2.OG	HB-G-PKS1	WA	55	40	62.7	54.5	65.8	58	67.53	59.60	64.98
Paul-König-Straße 2	1	EG	HB-G-PKS2	WA	55	40	60.9	49.7	63.7	56	65.53	56.91	63.67
Paul-König-Straße 2	1	1.OG	HB-G-PKS2	WA	55	40	60.9	49.7	63.7	56	65.53	56.91	63.67
Paul-König-Straße 2	1	2.OG	HB-G-PKS2	WA	55	40	60.9	49.7	63.7	56	65.53	56.91	63.67
Paul-König-Straße 2	2	EG	HB-G-PKS2	WA	55	40	60.9	51.8	63.7	56	65.53	57.40	63.21
Paul-König-Straße 2	2	1.OG	HB-G-PKS2	WA	55	40	60.9	51.8	63.7	56	65.53	57.40	63.21
Paul-König-Straße 2	2	2.OG	HB-G-PKS2	WA	55	40	60.9	51.8	63.7	56	65.53	57.40	63.21
Paul-König-Straße 2	3	EG	HB-G-PKS2	WA	55	40	60.9	52.9	63.7	56	65.53	57.73	62.83
Paul-König-Straße 2	3	1.OG	HB-G-PKS2	WA	55	40	60.9	52.9	63.7	56	65.53	57.73	62.83
Paul-König-Straße 2	3	2.OG	HB-G-PKS2	WA	55	40	60.9	52.9	63.7	56	65.53	57.73	62.83
Paul-König-Straße 2	4	1.OG	HB-G-PKS2	WA	55	40	60.9	52.9	63.7	56	65.53	57.73	62.83
Paul-König-Straße 2	4	2.OG	HB-G-PKS2	WA	55	40	60.9	52.9	62.8	55.2	64.96	57.21	62.20
Paul-König-Straße 3	1	EG	HB-G-PKS3	WA	55	40	59.7	49.7	62.8	55.2	64.53	56.28	62.33
Paul-König-Straße 3	1	1.OG	HB-G-PKS3	WA	55	40	59.7	49.7	62.8	55.2	64.53	56.28	62.33
Paul-König-Straße 3	1	2.OG	HB-G-PKS3	WA	55	40	59.7	49.7	62.8	55.2	64.53	56.28	62.33
Paul-König-Straße 3	2	EG	HB-G-PKS3	WA	55	40	59.7	51.8	62.8	55.2	64.53	56.83	61.70
Paul-König-Straße 3	2	1.OG	HB-G-PKS3	WA	55	40	59.7	51.8	62.8	55.2	64.53	56.83	61.70
Paul-König-Straße 3	2	2.OG	HB-G-PKS3	WA	55	40	59.7	51.8	62.8	55.2	64.53	56.83	61.70
Paul-König-Straße 3	3	EG	HB-G-PKS3	WA	55	40	59.7	51.8	63.7	56	65.16	57.40	62.40
Paul-König-Straße 3	3	1.OG	HB-G-PKS3	WA	55	40	59.7	51.8	63.7	56	65.16	57.40	62.40
Paul-König-Straße 3	3	2.OG	HB-G-PKS3	WA	55	40	59.7	51.8	63.7	56	65.16	57.40	62.40
Paul-König-Straße 3	4	EG	HB-G-PKS3	WA	55	40	59.7	49.7	63.7	56	65.16	56.91	62.94
Paul-König-Straße 3	4	1.OG	HB-G-PKS3	WA	55	40	59.7	49.7	63.7	56	65.16	56.91	62.94
Paul-König-Straße 3	4	2.OG	HB-G-PKS3	WA	55	40	59.7	49.7	63.7	56	65.16	56.91	62.94
Paul-König-Straße 4	1	EG	HB-G-PKS4	WA	55	40	54.7	49.7	52.8	46.8	56.86	51.50	42.57
Paul-König-Straße 4	1	1.OG	HB-G-PKS4	WA	55	40	54.7	49.7	52.8	46.8	56.86	51.50	42.57
Paul-König-Straße 4	2	EG	HB-G-PKS4	WA	55	40	53.2	48.2	52.8	46.8	56.01	50.57	43.74
Paul-König-Straße 4	2	1.OG	HB-G-PKS4	WA	55	40	53.2	48.2	52.8	46.8	56.01	50.57	43.74
Paul-König-Straße 4	3	EG	HB-G-PKS4	WA	55	40	53.2	48.2	57.5	50	58.87	52.20	54.17
Paul-König-Straße 4	3	1.OG	HB-G-PKS4	WA	55	40	53.2	48.2	57.5	50	58.87	52.20	54.17
Paul-König-Straße 4	4	EG	HB-G-PKS4	WA	55	40	56.7	49.7	54.3	46.8	58.67	51.50	55.05
Paul-König-Straße 4	4	1.OG	HB-G-PKS4	WA	55	40	56.7	49.7	54.3	46.8	58.67	51.50	55.05
Wartenberger Str. 29	1	EG	HB-G-WS29	WA	55	40	65.8	56.7	65.1	57.3	68.47	60.02	66.46
Wartenberger Str. 29	1	1.OG	HB-G-WS29	WA	55	40	65.8	56.7	65.1	57.3	68.47	60.02	66.46
Wartenberger Str. 29	2	EG	HB-G-WS29	WA	55	40	60.8	52	60.4	52.8	63.61	55.43	61.35
Wartenberger Str. 29	2	1.OG	HB-G-WS29	WA	55	40	60.8	52	60.4	52.8	63.61	55.43	61.35
Wartenberger Str. 29a	1	EG	HB-G-WS29a	WA	55	40	60.8	49.7	56.1	49.7	62.07	52.71	60.74
Wartenberger Str. 29a	1	1.OG	HB-G-WS29a	WA	55	40	60.8	49.7	56.1	49.7	62.07	52.71	60.74
Wartenberger Str. 29a	2	EG	HB-G-WS29a	WA	55	40	65.8	56.7	65.1	57.3	68.47	60.02	66.46
Wartenberger Str. 29a	2	1.OG	HB-G-WS29a	WA	55	40	65.8	56.7	65.1	57.3	68.47	60.02	66.46

Immissionsort				Immissionsrichtwert nach AVV-Baulärm			Belastung durch Verkehrslärm						
Adresse	Fassadenpunkt-Nr.	Stockwerk	ID	Nutzungsart	Tag in dB(A)	Nacht in dB(A)	Straßenverkehr		Schienenverkehr		Gesamtverkehr		
							L <sub>DEN</sub> in dB(A)	L <sub>N</sub> in dB(A)	L <sub>DEN</sub> in dB(A)	L <sub>N</sub> in dB(A)	L <sub>DEN</sub> in dB(A)	L <sub>N</sub> in dB(A)	L <sub>DAY</sub> in dB(A)
Wartenberger Str. 29b	1	EG	HB-G-WS29b	WA	55	40	60.8	49.7	60.4	52.8	63.61	54.53	62.11
Wartenberger Str. 29b	1	1.OG	HB-G-WS29b	WA	55	40	60.8	49.7	60.4	52.8	63.61	54.53	62.11
Wartenberger Str. 29b	2	EG	HB-G-WS29b	WA	55	40	65.8	56.6	64.9	57.2	68.38	59.92	66.38
Wartenberger Str. 29b	2	1.OG	HB-G-WS29b	WA	55	40	65.8	56.6	64.9	57.2	68.38	59.92	66.38
Wartenberger Str. 29b	3	EG	HB-G-WS29b	WA	55	40	61.4	53.3	61.6	53.8	64.51	56.57	61.98
Wartenberger Str. 29b	3	1.OG	HB-G-WS29b	WA	55	40	61.4	53.3	61.6	53.8	64.51	56.57	61.98
Helga-Haase-Straße 3	1	EG	HB-G-HHS3	WA	55	40	58	49.6	55.6	49.8	59.97	52.71	56.50
Helga-Haase-Straße 3	1	1.OG	HB-G-HHS3	WA	55	40	58	49.6	55.6	49.8	59.97	52.71	56.50
Helga-Haase-Straße 3	2	EG	HB-G-HHS3	WA	55	40	58	49.6	55.6	49.8	59.97	52.71	56.50
Helga-Haase-Straße 3	2	1.OG	HB-G-HHS3	WA	55	40	58	49.6	55.6	49.8	59.97	52.71	56.50
Helga-Haase-Straße 3	3	EG	HB-G-HHS3	WA	55	40	58	49.6	59.2	51.9	61.65	53.91	58.87
Helga-Haase-Straße 3	3	1.OG	HB-G-HHS3	WA	55	40	58	49.6	59.2	51.9	61.65	53.91	58.87
Helga-Haase-Straße 3	4	EG	HB-G-HHS3	WA	55	40	58	49.6	59	51.8	61.54	53.85	58.70
Helga-Haase-Straße 3	4	1.OG	HB-G-HHS3	WA	55	40	58	49.6	59	51.8	61.54	53.85	58.70
Helga-Haase-Straße 3	5	EG	HB-G-HHS3	WA	55	40	56.6	48.2	59	51.8	60.97	53.37	58.01
Helga-Haase-Straße 3	5	1.OG	HB-G-HHS3	WA	55	40	56.6	48.2	59	51.8	60.97	53.37	58.01
Helga-Haase-Straße 3	6	EG	HB-G-HHS3	WA	55	40	56.6	48.2	57.5	50.2	60.08	52.32	57.33
Helga-Haase-Straße 3	6	1.OG	HB-G-HHS3	WA	55	40	56.6	48.2	57.5	50.2	60.08	52.32	57.33
Helga-Haase-Straße 3	7	EG	HB-G-HHS3	WA	55	40	56.6	48.2	57.5	50.2	60.08	52.32	57.33
Helga-Haase-Straße 3	7	1.OG	HB-G-HHS3	WA	55	40	56.6	48.2	57.5	50.2	60.08	52.32	57.33
Helga-Haase-Straße 3	8	EG	HB-G-HHS3	WA	55	40	56.6	48.2	57.5	50.2	60.08	52.32	57.33
Helga-Haase-Straße 3	8	1.OG	HB-G-HHS3	WA	55	40	56.6	48.2	57.5	50.2	60.08	52.32	57.33
Gerhard-Schulz-Straße 4	1	EG	HB-G-GSS4	WA	55	40	56.6	48.2	58.9	51.6	60.91	53.23	58.05
Gerhard-Schulz-Straße 4	1	1.OG	HB-G-GSS4	WA	55	40	56.6	48.2	58.9	51.6	60.91	53.23	58.05
Gerhard-Schulz-Straße 4	2	EG	HB-G-GSS4	WA	55	40	56.6	50.4	59.9	52.6	61.57	54.65	57.44
Gerhard-Schulz-Straße 4	2	1.OG	HB-G-GSS4	WA	55	40	56.6	50.4	59.9	52.6	61.57	54.65	57.44
Gerhard-Schulz-Straße 4	3	EG	HB-G-GSS4	WA	55	40	58	50.1	59.7	52.3	61.94	54.35	58.97
Gerhard-Schulz-Straße 4	3	1.OG	HB-G-GSS4	WA	55	40	58	50.1	59.7	52.3	61.94	54.35	58.97
Gerhard-Schulz-Straße 4	4	EG	HB-G-GSS4	WA	55	40	58	50.1	59	51.7	61.54	53.98	58.51
Gerhard-Schulz-Straße 4	4	1.OG	HB-G-GSS4	WA	55	40	58	50.1	59	51.7	61.54	53.98	58.51
Gerhard-Schulz-Straße 4	5	EG	HB-G-GSS4	WA	55	40	58	50.1	58.3	51	61.16	53.58	58.17
Gerhard-Schulz-Straße 4	5	1.OG	HB-G-GSS4	WA	55	40	58	50.1	58.3	51	61.16	53.58	58.17
Gerhard-Schulz-Straße 4	6	EG	HB-G-GSS4	WA	55	40	58	50.1	58.3	51	61.16	53.58	58.17
Gerhard-Schulz-Straße 4	6	1.OG	HB-G-GSS4	WA	55	40	58	50.1	58.3	51	61.16	53.58	58.17
Gerhard-Schulz-Straße 4	7	EG	HB-G-GSS4	WA	55	40	56.6	48.2	58.9	51.6	60.91	53.23	58.05
Gerhard-Schulz-Straße 4	7	1.OG	HB-G-GSS4	WA	55	40	56.6	48.2	58.9	51.6	60.91	53.23	58.05
Gerhard-Schulz-Straße 4	8	EG	HB-G-GSS4	WA	55	40	56.6	48.2	58.9	51.6	60.91	53.23	58.05
Gerhard-Schulz-Straße 4	8	1.OG	HB-G-GSS4	WA	55	40	56.6	48.2	58.9	51.6	60.91	53.23	58.05